

ORDINANCE No. 6701
(New Series)

AN ORDINANCE INCORPORATING A PORTION OF PARCEL "O", LOT 19, RANCHO MISSION in THE CITY OF SAN DIEGO, CALIFORNIA, INTO R-4, CP AND C-1A ZONES, AS DEFINED BY SECTIONS 101.0408, 101.0410 AND 101.0411.1 OF THE SAN DIEGO MUNICIPAL CODE, AND REPEALING ORDINANCE No. 6242 (NEW SERIES) ADOPTED AUGUST 31, 1954, INsofar AS THE SAME CONFLICTS HEREWITH.

WHEREAS, pursuant to section 101.0206 of the San Diego Municipal Code, the City Planning Commission fixed and determined a time and place for a public hearing upon a proposed rezoning of a portion of Parcel "O", Lot 19, Rancho Mission in The City of San Diego, California, as indicated on Planning Commission Zone Map Drawing No. B-669, on file in the office of the City Clerk as Document No. 520000; and

WHEREAS, after due notice duly and regularly given, hearings were duly held and all persons interested were given an opportunity to appear and be heard before said Planning Commission; and

WHEREAS, the area designed on Zone Map Drawing No. B-669.1 is proposed to be subdivided, whereby provision will be made for the installation of public utility services and for the dedication of streets, alleys and easements for public uses; and

WHEREAS, the City Planning Commission by a vote of 6 to 0 has filed a recommendation with the Council of said City as contained in Document No. 520000, dated August 26, 1955, filed September 8, 1955 and supplemented by recommendation dated September 20, 1955, recommending that a portion of Parcel "O" Lot 19, Rancho Mission in The City of San Diego, California, as indicated on Zone Map Drawing No. B-669.1 be incorporated

into R-4, CP and C-1A zones, as such zones are described in sections 101.0408, 101.0410 and 101.0411.1 respectively, of the San Diego Municipal Code, such zoning restrictions to attach upon the adoption of a final subdivision map of said area; and

WHEREAS, said Council, after public hearing, is of the opinion that the best interests of the people of San Diego will be subserved by adopting the recommendation; NOW, THEREFORE,

BE IT ORDAINED, by the Council of The City of San Diego, as follows:

Section 1. That if, as and when, and in the event that a portion of Parcel "0", Lot 19, Rancho Mission, in The City of San Diego, California, as indicated on Zone Map Drawing No. B-669.1 contained in City Clerk's Document No. 520000 is subdivided, and a map thereof duly recorded and within such subdivision, provision is made for the installation of public utility services and the dedication of streets, alleys and easements for public use, the provisions of sections 101.0408, 101.0410 and 101.0411.1 of the San Diego Municipal Code shall attach and become applicable to the said subdivided lands and said subdivided lands shall be incorporated into R-4, CP and C-1A zones as described by sections 101.0408, 101.0410 and 101.0411.1 of the San Diego Municipal Code, the boundaries of each of such zones to be as indicated on Zone Map Drawing No. B-669.1, filed in the office of the City Clerk as Document No. 520000.

Section 2. That in the event the zoning restrictions shall attach to the said subdivided lands described in section 1 of this ordinance, Ordinance No. 6242 (New Series) of the ordinances of The City of San Diego, adopted August 31, 1954, entitled, "An ordinance incorporating the Rolando Tract in

The City of San Diego, California, into R-1, R-2, R-4 and C Zones, as defined by sections 101.0405, 101.0406, 101.0408 and 101.0411 respectively of the San Diego Municipal Code, and repealing Ordinance No. 6068 (New Series) adopted April 20, 1954, insofar as the same conflicts herewith.", is repealed insofar as the same conflicts herewith.

Section 3. This ordinance shall take effect and be in force on the thirty-first day from and after its passage.

Presented by _____

APPROVED as
to form by J. F. DuPaul, City Attorney

By 
Deputy City Attorney.

I HEREBY CERTIFY that the money required for the appropriation made and/or indebtedness and/or obligation incurred by reason of the provisions of the foregoing ordinance is in the Treasury, and that it is otherwise unencumbered.

Dated.....

Auditor and Comptroller of The City of San Diego, California

By..... Deputy.

Passed and adopted by the Council of the City of San Diego, California, this 6th day of October, 1955, by the following vote, to-wit:

YEAS—Councilmen: Burgener, Williams, Curran, Evenson, Mayor ^Dail

NAYS—Council men None

ABSENT—Council man Schneider, Kerrigan

Charles D. Ail
Mayor of The City of San Diego, California

FRED W. SICK
City Clerk of The City of San Diego, California



By *Helen M. Willyg* Deputy.

I HEREBY CERTIFY that the foregoing ordinance was not finally passed until six calendar days had elapsed between the day of its introduction and the day of its final passage, to-wit, on the 29th day of September, 1955, and on the 6th day of October, 1955.

~~I FURTHER CERTIFY that said ordinance was read in full prior to its final passage.~~

I FURTHER CERTIFY that the reading of said ordinance in full prior to its final passage was dispensed with by a vote of not less than four members of the Council, and that there was available for the consideration of each member of the Council prior to the day of its final passage a written or printed copy of said ordinance.

FRED W. SICK
City Clerk of The City of San Diego, California



By *Helen M. Willyg* Deputy.

I HEREBY CERTIFY that the foregoing ordinance was passed on the day of its introduction, to-wit, on the day of 1955, said ordinance being of the kind and character authorized for passage on its introduction by Section 16 of the Charter.

I FURTHER CERTIFY that the final reading of said ordinance was in full.

I FURTHER CERTIFY that the reading of said ordinance in full was dispensed with by a vote of not less than four members of the Council, and that there was available for the consideration of each member of the Council prior to the day of its passage a written or printed copy of said ordinance.

City Clerk of The City of San Diego, California



By..... Deputy.

A.H.W.

520691

DOCUMENT No.....

Date SEP 22 1955

OFFICE OF THE CITY CLERK
SAN DIEGO, CALIFORNIA

ORDINANCE No. 6701

Incorporating a portion of
Parcel "O" Rancho Mission, into
Zones R-4, C-1A and CP Zones;
etc.

INTRODUCED

Sept. 29, 1955

Moved by C

Seconded by H

ADOPTED BY COUNCIL

OCT 6 1955

Moved by

Seconded by

GOES INTO EFFECT

Recorded on Film Roll 102 213
No.....

00920

Affidavit of Publication

\$34.72

Affidavit of Publication of

STATE OF CALIFORNIA,
COUNTY OF SAN DIEGO, } SS.
CITY OF SAN DIEGO.

ORDINANCE NO. 6701

(NEW SERIES)

AN ORDINANCE INCORPORATING A PORTION OF PARCEL "O" LOT 19, RANCHO MISSION IN THE CITY OF SAN DIEGO, CALIFORNIA, INTO R-4, CP AND C-1A ZONES, AS DEFINED IN SECTIONS 101.0408 AND 101.0410 OF THE SAN DIEGO MUNICIPAL CODE, AND REPEALING ORDINANCE NO. 6242 (NEW SERIES) ADOPTED AUGUST 31, 1954, IN SO FAR AS THE SAME CONFLICTS HEREWITH.

WHEREAS, pursuant to section 101.0208 of the San Diego Municipal Code, the City Planning Commission fixed and determined a time and place for a public hearing on a proposed rezoning of a portion of Parcel "O", Lot 19, Rancho Mission in The City of San Diego, California, as indicated on Planning Commission Zone Map Drawing No. B-669, on file in the office of the City Clerk as Document No. 520000; and

WHEREAS, after due notice duly and regularly given, hearings were duly held and all persons interested were given an opportunity to appear and be heard before said Planning Commission; and

WHEREAS, the area designated on Zone Map Drawing No. B-669.1 is proposed to be subdivided, whereby provision will be made for the installation of public utility services and for the dedication of streets, alleys and easements for public uses; and

WHEREAS, the City Planning Commission by a vote of 6 to 0 has filed a recommendation with the Council of said City, as contained in Document No. 520000, dated August 28, 1955, filed September 8, 1955 and supplemented by recommendation dated September 20, 1955, recommending that a portion of Parcel "O", Lot 19, Rancho Mission in The City of San Diego, California, as indicated on Zone Map Drawing No. B-669.1 be incorporated into R-4, CP and C-1A zones, as such zones are described in sections 101.0408, 101.0410 and 101.0411.1 respectively, of the San Diego Municipal Code, such zoning restrictions to attach upon the adoption of a final subdivision map of said area; and

WHEREAS, said Council, after public hearing, is of the opinion that the best interests of the people of San Diego will be subserved by adopting the recommendation; NOW, THEREFORE,

BE IT ORDAINED, by the Council of The City of San Diego, as follows:

Section 1. That if, as and when, and in the event that a portion of Parcel "O", Lot 19, Rancho Mission, in The City of San Diego, California, as indicated on Zone Map Drawing No. B-669.1 contained in City Clerk's Document No. 520000 is subdivided, and a map thereof is recorded and within such subdivision provision is made for the installation of public utility services and the dedication of streets, alleys and easements for public use, the provisions of sections 101.0408, 101.0410 and 101.0411.1 of the San Diego Municipal Code shall attach and become applicable to the said subdivided lands and said subdivided lands shall be incorporated into R-4, CP and C-1A zones as described by sections 101.0408, 101.0410 and 101.0411.1 of the San Diego Municipal Code, the boundaries of each of such zones to be as indicated on Zone Map Drawing No. B-669.1, filed in the office of the City Clerk as Document No. 520000.

Section 2. That in the event the zoning restrictions shall attach to the said subdivided lands described in section 1 of this ordinance, Ordinance No. 6242 (New Series) of the ordinances of The City of San Diego, adopted August 31, 1954, entitled, "An ordinance incorporating the Rolando Tract in The City of San Diego, California, into R-1, R-2, R-4 and C Zones, as defined by sections 101.0405, 101.0406, 101.0408 and 101.0411 respectively of the San Diego Municipal Code, and repealing Ordinance No. 6068 (New Series) adopted April 20, 1954, insofar as the same conflicts herewith," is hereby repealed, insofar as the same conflicts herewith.

Section 3. This ordinance shall take effect and be in force on the thirty-first day from and after its passage.

Passed and adopted by the Council of the City of San Diego, California, this 6th day of October, 1955, by the following vote, to-wit:

YEAS—Councilmen: Burgener, Williams, Curran, Evenson, Mayor Dail.
NAYS—Councilmen: None.
ABSENT—Councilmen: Schneider, Kerrigan.

CHARLES C. DAIL,
Mayor of The City of San Diego, California.
FRED W. SICK,
City Clerk of The City of San Diego, California.
By HELEN M. WILLIG, Deputy.

I HEREBY CERTIFY that the foregoing ordinance was not finally passed until six calendar days had elapsed between the day of its introduction and the day of its final passage, to-wit, on the 29th day of September, 1955, and on the 6th day of October, 1955.

I FURTHER CERTIFY that the reading of said ordinance in full prior to its final passage was dispensed with by a vote of not less than four members of the Council, and that there was available for the consideration of each member of the Council prior to the day of its final passage a written or printed copy of said ordinance.

FRED W. SICK,
City Clerk of The City of San Diego, California.
By HELEN M. WILLIG, Deputy.

10/14

In the matter of the publication of ORDINANCE NO. 6701 (NEW SERIES), RANCHO MISSION LOT 19 PARCEL "C" ZONING

J. A. Denton, being duly sworn, deposes and says: That he is a resident of the County of San Diego, State of California, over twenty-one years of age, and not interested as a party or otherwise in the above-named matter.

That he is the principal clerk of the printers of The San Diego Union, a newspaper published daily in the City of San Diego, County of San Diego, State of California, and of general circulation in said City; that as such principal clerk he has charge of all the advertisements published in said newspaper; that the said ORDINANCE

of which the annexed clipping is a copy, has been published in said newspaper for the period of ONE (1) days, to-wit: upon the 14th

days of OCTOBER, 1955, and upon the

days of _____, 19____, and that said publication was made in the said newspaper proper, and not in a supplement thereof.

Subscribed and sworn to before me, this 20th day of October, A.D. 1955

FRED W. SICK
City Clerk of the City of San Diego, California
(Seal) By Eduard B. Robinson Deputy.

DOCUMENT NO. 522717

Filed OCT 20 1955

.....
City Clerk.

By.....
Deputy.

.....
Affidavit of Publication
OF

.....
.....
.....
.....
.....
.....
.....
.....
.....
.....

ORDINANCE NO. 6702
(New Series)

AN ORDINANCE AMENDING SECTIONS 92.0104, 92.0204
AND 92.0301 OF THE SAN DIEGO MUNICIPAL CODE
REGULATING ELECTRICAL WORK.

BE IT ORDAINED by the Council of The City of San Diego as follows:

Section 1. That Sections 92.0104, 92.0204 and 92.0301 of the San Diego Municipal Code be and the same are hereby amended to read as follows:

"SEC. 92.0104 BOARD OF ELECTRICAL EXAMINERS

(a) In order to examine applicants for the Certificate of Competency there shall be and there is hereby created a Board of Electrical Examiners consisting of seven (7) members who have qualified by experience and training to pass upon matters pertaining to electrical installations. The Board shall consist of the Chief Electrical Inspector, two licensed electrical contractors, two journeymen electricians holding a valid certificate of competency of at least five (5) years' experience, the Chief of the Fire Department or his representative, and a motion picture projectionist holding a certificate under the provisions of Division 8 of this Article. The Chief Electrical Inspector shall serve as Secretary of the Board. The Board shall be appointed by the City Manager and shall hold office at his pleasure. All members of the Board shall serve without pay.

(b) The Board shall adopt reasonable rules and regulations for conducting investigations and examinations and shall render all decisions and findings in writing to the Chief Electrical Inspector with a duplicate copy to the applicant.

(c) The Board shall meet at least once each month for the purpose of conducting business, on a date selected by the Board. A majority of the members shall constitute a quorum.

"SEC. 92.0204 MASTER ELECTRICIAN CERTIFICATE OF COMPETENCY

A Master Electrician Certificate of Competency shall be issued only after a satisfactory examination by the Board of Electrical Examiners of the applicant's qualifications to supervise the installation of electrical wiring, devices, appliances and equipment.

The term MASTER ELECTRICIAN means an electrician employed by any person owning, leasing or managing a specific building, or group of buildings, structures or parts thereof, and who installs, alters or repairs electrical wiring, devices or apparatus on the premises owned or leased by the employer.

"SEC. 92.0301 PERMITS REQUIRED

(a) No electric wiring, devices, appliances or equipment shall be installed within or on any building, structure or premises nor shall any alteration or addition be made in any such existing wiring, devices, appliances or equipment without first securing a permit therefor from the Department of Inspection, except as stated in Section 92.0302.

(b) Permits shall be obtained before or at the time work is started, except in cases where emergency or urgent necessity can be shown to exist provided a permit is obtained within twenty-four (24) hours, exclusive of Saturdays, Sundays, and holidays.

(c) A separate permit must be obtained for construction pole or where a temporary meter is required for construction purposes.

(d) A separate permit shall be required for each building or structure which stands alone.

(e) Permits for privately-owned conduits or other materials in public places and in and across streets and alleys may be issued only after approval has been granted for the installation, by the City Council. All work shall be done in accordance with law and special regulations applicable thereto.

(f) Except as provided in Sections 92.0303 and 92.0304 permits shall only be issued to contractors licensed by the State of California to engage in the business or act in the capacity of a contractor relating to electrical installation and to persons holding a valid Master Electrician Certificate of Competency."

Section 2. This ordinance shall take effect and be in force on the thirty-first day from and after its passage.

Presented by *O W Campbell*₃

APPROVED as
to form by J. F. DuPAUL, City Attorney

by *Alan M. Frostone*
Deputy City Attorney

I HEREBY CERTIFY that the money required for the appropriation made and/or indebtedness and/or obligation incurred by reason of the provisions of the foregoing ordinance is in the Treasury, and that it is otherwise unencumbered.

Dated _____ Auditor and Comptroller of The City of San Diego, California

By _____ Deputy.

Passed and adopted by the Council of the City of San Diego, California, this 6th day of October, 1955, by the following vote, to-wit:

YEAS—Councilmen: Burgener, Williams,, Curran, Evenson, Mayor Dail

NAYS—Council men None

ABSENT—Council men Schneider, Kerrigan

Charles Dail
Mayor of The City of San Diego, California

FRED W. SICK
City Clerk of The City of San Diego, California



By *Helen M. Willig* Deputy.

I HEREBY CERTIFY that the foregoing ordinance was not finally passed until six calendar days had elapsed between the day of its introduction and the day of its final passage, to-wit, on the 29th day of September, 1955, and on the 6th day of October, 1955,

~~I FURTHER CERTIFY that said ordinance was read in full prior to its final passage.~~

I FURTHER CERTIFY that the reading of said ordinance in full prior to its final passage was dispensed with by a vote of not less than four members of the Council, and that there was available for the consideration of each member of the Council prior to the day of its final passage a written or printed copy of said ordinance.

FRED W. SICK
City Clerk of The City of San Diego, California



By *Helen M. Willig* Deputy.

I HEREBY CERTIFY that the foregoing ordinance was passed on the day of its introduction, to-wit, on the _____ day of _____, 195____, said ordinance being of the kind and character authorized for passage on its introduction by Section 16 of the Charter.

I FURTHER CERTIFY that the final reading of said ordinance was in full.

I FURTHER CERTIFY that the reading of said ordinance in full was dispensed with by a vote of not less than four members of the Council, and that there was available for the consideration of each member of the Council prior to the day of its passage a written or printed copy of said ordinance

City Clerk of The City of San Diego, California



By _____ Deputy.

A.L.W.

521495

DOCUMENT No.

Date OCT 3 - 1955

OFFICE OF THE CITY CLERK
SAN DIEGO, CALIFORNIA

6702

ORDINANCE No.

Amending
Municipal Code
- Regulating
Electrical Work

INTRODUCED

SEP 29 1955

Moved by *K*

Seconded by *W*

ADOPTED BY COUNCIL

OCT 6 1955

Moved by *B*

Seconded by *C*

GOES INTO EFFECT

Recorded on Film Roll

~~102 21~~

No.

00927

Affidavit of Publication

\$36.68

STATE OF CALIFORNIA,
COUNTY OF SAN DIEGO, } SS.
CITY OF SAN DIEGO.

ORDINANCE NO. 6702 (NEW SERIES)

AN ORDINANCE AMENDING SECTIONS 92.0104, 92.0204 AND 92.0301 OF THE SAN DIEGO MUNICIPAL CODE REGULATING ELECTRICAL WORK.

BE IT ORDAINED by the Council of The City of San Diego as follows:
Section 1. That Sections 92.0104, 92.0204 and 92.0301 of the San Diego Municipal Code be and the same are hereby amended to read as follows:

SEC. 92.0104 BOARD OF ELECTRICAL EXAMINERS

(a) In order to examine applicants for the Certificate of Competency there shall be and there is hereby created a Board of Electrical Examiners, consisting of seven (7) members, who have qualified by experience and training to pass upon matters pertaining to electrical installations. The Board shall consist of the Chief Electrical Inspector, two licensed electrical contractors, two journeymen electricians holding a valid certificate of competency of at least five (5) years' experience, the Chief of the Fire Department or his representative, and a motion picture projectionist holding a certificate under the provisions of Division 3 of this Article. The Chief Electrical Inspector shall serve as Secretary of the Board. The board shall be appointed by the City Manager and shall hold office at his pleasure. All members of the Board shall serve without pay.

(b) The Board shall adopt reasonable rules and regulations for conducting investigations and examinations and shall render all decisions and findings in writing to the Chief Electrical Inspector with a duplicate copy to the applicant.

(c) The Board shall meet at least once each month for the purpose of conducting business, on a date selected by the Board. A majority of the members shall constitute a quorum.

SEC. 92.0204 MASTER ELECTRICIAN CERTIFICATE OF COMPETENCY

A Master Electrician Certificate of Competency shall be issued only after a satisfactory examination by the Board of Electrical Examiners of the applicant's qualifications to supervise the installation of electrical wiring, devices, appliances and equipment.

The term MASTER ELECTRICIAN means an electrician employed by any person owning, leasing or managing a specific building, or group of buildings, structures or parts thereof, and who installs, alters or repairs electrical wiring, devices or apparatus on the premises owned or leased by the employer.

SEC. 92.0301 PERMITS REQUIRED

(a) No electric wiring, devices, appliances or equipment shall be installed within or on any building, structure or premises nor shall any alteration or addition be made in any such existing wiring, devices, appliances or equipment, without first securing a permit therefor from the Department of Inspection, except as stated in Section 92.0302.

(b) Permits shall be obtained before or at the time work is started, except in cases where emergency or urgent necessity can be shown to exist provided a permit is obtained within twenty-four (24) hours, exclusive of Saturdays' Sundays, and holidays.

(c) A separate permit must be obtained for construction pole or where a temporary meter is required for construction purposes.

(d) A separate permit shall be required for each building or structure which stands alone.

(e) Permits for privately-owned conduits or other materials in public places and in and across streets and alleys may be issued only after approval has been granted for the installation, by the City Council. All work shall be done in accordance with law and special regulations applicable thereto.

(f) Except as provided in Sections 92.0303 and 92.0304 permits shall only be issued to contractors licensed by the State of California to engage in the business or act in the capacity of a contractor relating to electrical installation and to persons holding a valid Master Electrician Certificate of Competency.

Section 2. This ordinance shall take effect and be in force on the thirty-first day from and after its passage.

Passed and adopted by the Council of the City of San Diego, California, this 6th day of October, 1955, by the following vote, to-wit:

YEAS—Councilmen: Burgener, Williams, Curran, Evenson, Mayor Dail.

NAYS—Councilmen: None.

ABSENT — Councilmen: Schneider, Kerrigan.

CHARLES C. DAIL,
Mayor of The City of San Diego, California.

FRED W. SICK,

(SEAL) City Clerk of The City of San Diego, California.
By HELEN M. WILLIG, Deputy.

I HEREBY CERTIFY that the foregoing ordinance was not finally passed until six calendar days had elapsed between the day of its introduction and the day of its final passage, to-wit, on the 28th day of September, 1955, and on the 6th day of October, 1955.

I FURTHER CERTIFY that the reading of said ordinance in full prior to its final passage was dispensed with by a vote of not less than four members of the Council, and that there was available for the consideration of each member of the Council prior to the day of its final passage a written or printed copy of said ordinance.

FRED W. SICK,
City Clerk of The City of San Diego, California.

(SEAL) By HELEN M. WILLIG, Deputy.
10/14

In the matter of the publication of ORDINANCE NO 6702 (NEW SERIES) REGULATING ELECTRICAL WORK CODE

J. A. Denton, being duly sworn, deposes and says: That he is a resident of the County of San Diego, State of California, over twenty-one years of age, and not interested as a party or otherwise in the above-named matter.

That he is the principal clerk of the printers of The San Diego Union, a newspaper published daily in the City of San Diego, County of San Diego, State of California, and of general circulation in said City; that as such principal clerk he has charge of all the advertisements published in said newspaper; that the said ORDINANCE

of which the annexed clipping is a copy, has been published in said newspaper for the period of ONE (1)

days, to-wit: upon the 14th

days of OCTOBER, 1955, and upon the

days of

19....., and that said publication was made in the said newspaper proper, and not in a supplement thereof.

J. A. Denton
20th

Subscribed and sworn to before me, this day of October, A.D. 1955

FRED W. SICK
City Clerk of the City of San Diego, California
(Seal) By Edna B. Robinson Deputy.

DOCUMENT NO. 522718

Filed OCT 20 1955

.....
City Clerk.

By.....
Deputy.

.....
Affidavit of Publication
OF

.....
.....
.....
.....
.....
.....
.....
.....
.....
.....

ORDINANCE NO. 6703 (New Series)

AN ORDINANCE OF THE CITY OF SAN DIEGO, CALIFORNIA, DEDICATING THE UNNUMBERED LOT IN BLOCK 239, PACIFIC BEACH FOR STREET PURPOSES AND NAMING THE SAME BALBOA AVENUE

BE IT ORDAINED By the Council of the City of San Diego, California, as follows:

SECTION 1. That the public interest and convenience require that a public street be laid out and dedicated in, over and across public lands, being the unnumbered lot in Block 239, Pacific Beach, according to Map thereof No. 791 on file in the Office of the San Diego County Recorder.

SECTION 2. That the above described unnumbered lot at the intersection of Grand Avenue and Balboa Avenue, deeded to the City of San Diego by Sam A. Claggett, San Diego County Tax Collector, October 3, 1946, as recorded in Book 2257, Page 387 of Official Records, be and the same is hereby dedicated for street purposes and named BALBOA AVENUE.

SECTION 3. That all ordinances or parts of ordinances in conflict herewith are hereby repealed.

SECTION 4. That this ordinance shall take effect and be in force on the thirty-first day from and after its passage.

Approved as to form:

J. F. DU PAUL
City Attorney

By Mona H. Anderson
Deputy City Attorney

Recommended by J. L. Burtis
For City Planning Commission

Presented by A. K. Jozz
City Engineer

Recommended by O. W. Campbell
City Manager

Recommended by A. C. Penrose
For City Fire Department
actg. chief

I HEREBY CERTIFY that the money required for the appropriation made and/or indebtedness and/or obligation incurred by reason of the provisions of the foregoing ordinance is in the Treasury, and that it is otherwise unencumbered.

Dated.....

Auditor and Comptroller of The City of San Diego, California

By..... Deputy.

Passed and adopted by the Council of the City of San Diego, California, this 6th day of October, 1955, by the following vote, to-wit:

YEAS—Councilmen: Burgener, Williams, Curran, Evenson, Mayor Dail

NAYS—Council men None

ABSENT—Council men Schneider, Kerrigan

Handwritten signature of Mayor Dail

Mayor of The City of San Diego, California

FRED W. SICK

City Clerk of The City of San Diego, California



By Helen M. Willig Deputy.

I HEREBY CERTIFY that the foregoing ordinance was not finally passed until six calendar days had elapsed between the day of its introduction and the day of its final passage, to-wit, on the 29th day of September, 1955, and on the 6th day of October, 1955.

I FURTHER CERTIFY that said ordinance was read in full prior to its final passage.

I FURTHER CERTIFY that the reading of said ordinance in full prior to its final passage was dispensed with by a vote of not less than four members of the Council, and that there was available for the consideration of each member of the Council prior to the day of its final passage a written or printed copy of said ordinance.

FRED W. SICK
City Clerk of The City of San Diego, California



By Helen M. Willig Deputy.

I HEREBY CERTIFY that the foregoing ordinance was passed on the day of its introduction, to-wit, on the day of 1955, said ordinance being of the kind and character authorized for passage on its introduction by Section 16 of the Charter.

I FURTHER CERTIFY that the final reading of said ordinance was in full.

I FURTHER CERTIFY that the reading of said ordinance in full was dispensed with by a vote of not less than four members of the Council, and that there was available for the consideration of each member of the Council prior to the day of its passage a written or printed copy of said ordinance.

City Clerk of The City of San Diego, California



By..... Deputy.

DOCUMENT No. 521087

Date SEP 28 1955
OFFICE OF THE CITY CLERK
SAN DIEGO, CALIFORNIA

6703

ORDINANCE No.

Dedicating unnumbered Lot in
Block 239, Pacific Beach for
street purposes; naming the
same BALBOA AVENUE.

INTRODUCED

SEP 29 1955

Moved by [Signature]

Seconded by [Signature]

ADOPTED BY COUNCIL

OCT 6 1955

Moved by

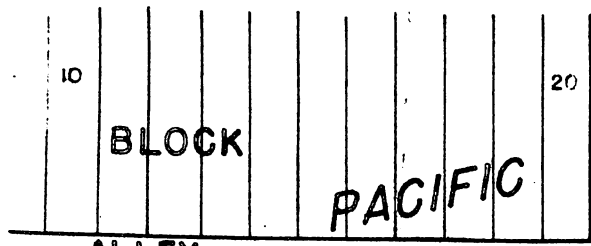
Seconded by

GOES INTO EFFECT

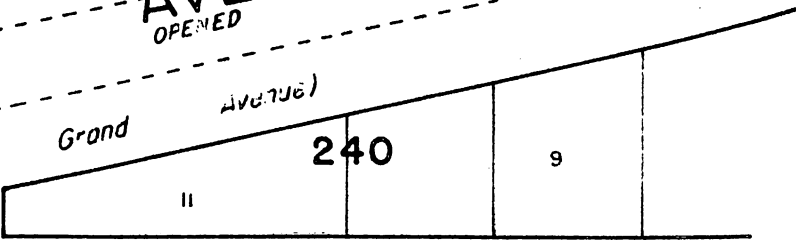
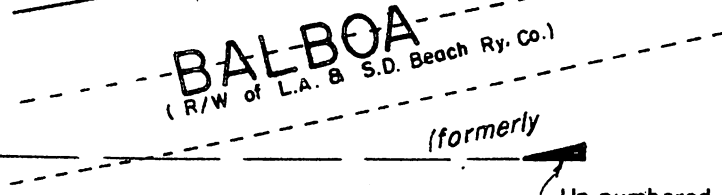
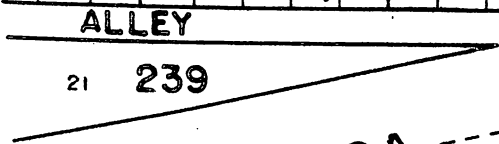
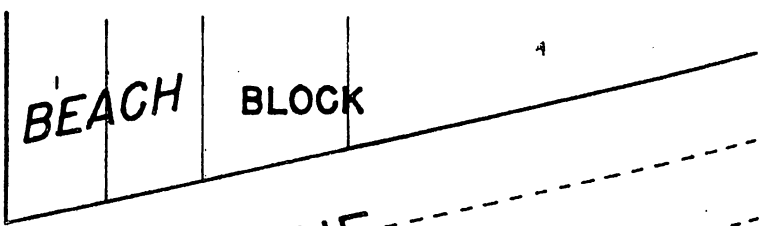
Recorded on Film Roll 102 215

No.

00934




STREET




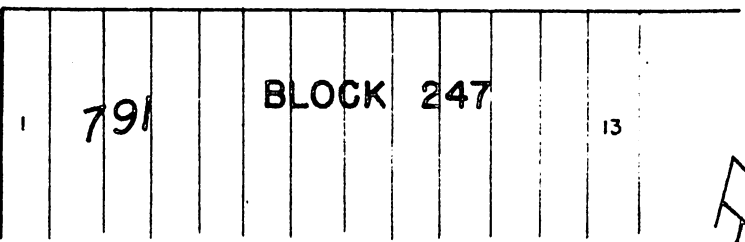
GRAND
(formerly

AVENUE
(Ivy Avenue)

Un numbered lot
Blk. 239



MORRELL



PLANNING DEPT.

RECORDS ENGR.

CONTROL ENGR.

OFFICE ENGR.

DRAWN BY C.J.L.
 CHECKED BY _____
 FIELD BOOKS _____
 SCALE 1" = 100'
 W.O. 31554

CITY OF SAN DIEGO - ENGINEERING DEPARTMENT
 Plat showing Un numbered Lot in Block 239, Pacific Beach to be dedicated as a
 portion of BALBOA AVENUE.

00937

DATE _____
 CITY ENGINEER
 5731 B

Affidavit of Publication

\$ 18.34

Affidavit of Publication of

STATE OF CALIFORNIA,
COUNTY OF SAN DIEGO, } SS.
CITY OF SAN DIEGO.

In the matter of the publication of ORDINANCE
NO 6703 (NEW SERIES) PACIFIC BEACH LOT
IN BLOCK 239 FOR STREET PURPOSES.
BALBOA AVENUE

J. A. Denton, being duly sworn, deposes and says: That he is a resident of the County of San Diego, State of California, over twenty-one years of age, and not interested as a party or otherwise in the above-named matter.

That he is the principal clerk of the printers of The San Diego Union, a newspaper published daily in the City of San Diego, County of San Diego, State of California, and of general circulation in said City; that as such principal clerk he has charge of all the advertisements published in said newspaper; that the said ORDINANCE

of which the annexed clipping is a copy, has been published in said newspaper for the period of ONE (1) days, to-wit: upon the 14th

days of OCTOBER, 1955, and upon the _____ days of _____, 19____, and that said publication was made in the said newspaper proper, and not in a supplement thereof.

J. A. Denton
20th
Subscribed and sworn to before me, this _____ day of October, A.D. 1955

FRED W. SICK
City Clerk of the City of San Diego, California
(Seal) By Edna B. Robinson
Deputy.

ORDINANCE NO. 6703 (NEW SERIES)

AN ORDINANCE OF THE CITY OF SAN DIEGO, CALIFORNIA, DEDICATING THE UNNUMBERED LOT IN BLOCK 239, PACIFIC BEACH FOR STREET PURPOSES AND NAMING THE SAME BALBOA AVENUE.

BE IT ORDAINED By the Council of the City of San Diego, California, as follows:

SECTION 1. That the public interest and convenience require that a public street be laid out and dedicated in, over and across public lands, being the unnumbered lot in Block 239, Pacific Beach, according to Map thereof No. 791 on file in the Office of the San Diego County Recorder.

SECTION 2. That the above described unnumbered lot at the intersection of Grand Avenue and Balboa Avenue, deeded to the City of San Diego by Sam A. Claggett, San Diego County Tax Collector, October 3, 1946, as recorded in Book 2257, Page 357 of Official Records, be and the same is hereby dedicated for street purposes and named BALBOA AVENUE.

SECTION 3. That all ordinances or parts of ordinances in conflict herewith are hereby repealed.

SECTION 4. That this ordinance shall take effect and be in force on the thirty-first day from and after its passage.

Passed and adopted by the Council of the City of San Diego, California, this 6th day of October, 1955, by the following vote, to-wit:

YEAS—Councilmen: Burgener, Williams, Curran, Evenson, Mayor Dail.

NAYS—Councilmen: None.

ABSENT—Councilmen: Schneider, Kerrigan.

CHARLES C. DAIL,

Mayor of The City of San Diego, California.

FRED W. SICK,

City Clerk of The City of San Diego, California.

(SEAL)

By HELEN M. WILLIG,

Deputy.

I HEREBY CERTIFY that the foregoing ordinance was not finally passed until six calendar days had elapsed between the day of its introduction and the day of its final passage, to-wit, on the 29th day of September, 1955, and on the 6th day of October, 1955.

I FURTHER CERTIFY that the reading of said ordinance in full prior to its final passage was dispensed with by a vote of not less than four members of the Council, and that there was available for the consideration of each member of the Council prior to the day of its final passage a written or printed copy of said ordinance.

FRED W. SICK,

City Clerk of The City of San Diego, California.

(SEAL)

By HELEN M. WILLIG,

Deputy.

10/14

DOCUMENT NO. 522719

Filed OCT 20 1955

.....
City Clerk.

By.....
Deputy.

.....
.....
.....
.....
.....
Affidavit of Publication
OF

.....
.....
.....
.....
.....
.....
.....
.....
.....
.....

ORDINANCE NO. 6204(New Series)

AN ORDINANCE OF THE CITY OF SAN DIEGO, CALIFORNIA,
CHANGING THE NAME OF CHASE STREET TO CRAWFORD STREET,
OLYMPIC AVENUE TO HOOD AVENUE AND LASSEN AVENUE TO
RAINIER AVENUE.

BE IT ORDAINED By the Council of the City of San Diego, California
as follows:

SECTION 1. That the public interest and convenience require that
the names of certain of the streets in the Grantville area be changed as
authorized by Resolution No. 128340 adopted September 1, 1955 by the Council
of the City of San Diego.

SECTION 2. That the names of the above described streets in the
Grantville area be and the same are hereby changed as follows:

Chase Street between Zion Avenue and Twain Avenue to CRAWFORD STREET.
Olympic Avenue between Chase Street and Seaman Street to HOOD AVENUE.
Lassen Avenue between Riverdale Street and Seaman Street to RAINIER
AVENUE.

SECTION 3. That all ordinances or parts of ordinances in conflict
herewith are hereby repealed.

SECTION 4. That this ordinance shall take effect and be in force on
the thirty-first day from and after its passage.

Approved as to form:

J. F. DU PAUL
City Attorney

By Mona H. Anderson
Deputy City Attorney

Recommended by J. L. Burton
For City Planning Commission

Presented by

A. K. Logg
City Engineer

Recommended by

C. W. Campbell
City Manager

Recommended by

A. C. Plurage
For City Fire Department
actg. chief.

00941

I HEREBY CERTIFY that the money required for the appropriation made and/or indebtedness and/or obligation incurred by reason of the provisions of the foregoing ordinance is in the Treasury, and that it is otherwise unencumbered.

Dated

Auditor and Comptroller of The City of San Diego, California

By Deputy.

Passed and adopted by the Council of the City of San Diego, California, this 6th day of

October, 1955, by the following vote, to-wit:

YEAS—Councilmen: Burgener, Williams, Curran, Evenson, Mayor Dail

NAYS—Councilmen None

ABSENT—Councilmen Schneider, Kerrigan

Charles B. Dail

Mayor of The City of San Diego, California

FRED W. SICK

City Clerk of The City of San Diego, California



By *Helen M. Willig* Deputy.

I HEREBY CERTIFY that the foregoing ordinance was not finally passed until six calendar days had elapsed between the day of its introduction and the day of its final passage, to-wit, on the 29th day of September, 1955, and on the 6th day of October, 1955.

~~I FURTHER CERTIFY that said ordinance was read in full prior to its final passage.~~

I FURTHER CERTIFY that the reading of said ordinance in full prior to its final passage was dispensed with by a vote of not less than four members of the Council, and that there was available for the consideration of each member of the Council prior to the day of its final passage a written or printed copy of said ordinance.

FRED W. SICK

City Clerk of The City of San Diego, California



By *Helen M. Willig* Deputy.

I HEREBY CERTIFY that the foregoing ordinance was passed on the day of its introduction, to-wit, on the day of 1955, said ordinance being of the kind and character authorized for passage on its introduction by Section 16 of the Charter.

I FURTHER CERTIFY that the final reading of said ordinance was in full.

I FURTHER CERTIFY that the reading of said ordinance in full was dispensed with by a vote of not less than four members of the Council, and that there was available for the consideration of each member of the Council prior to the day of its passage a written or printed copy of said ordinance.

City Clerk of The City of San Diego, California



By Deputy.

2 11 W

521088

DOCUMENT No.....

Date..... SEP 28 1955

OFFICE OF THE CITY CLERK
SAN DIEGO, CALIFORNIA

ORDINANCE No. 6704

Changing the name of Chase
Street to CRAWFORD STREET;
Olympic Avenue to HOOD AVENUE
and Lassen Avenue to RAINIER
AVENUE.

INTRODUCED

SEP 29 1955

Moved by..... *E*

Seconded by..... *C*

ADOPTED BY COUNCIL

OCT 6 1955

Moved by..... *W*

Seconded by..... *B*

GOES INTO EFFECT

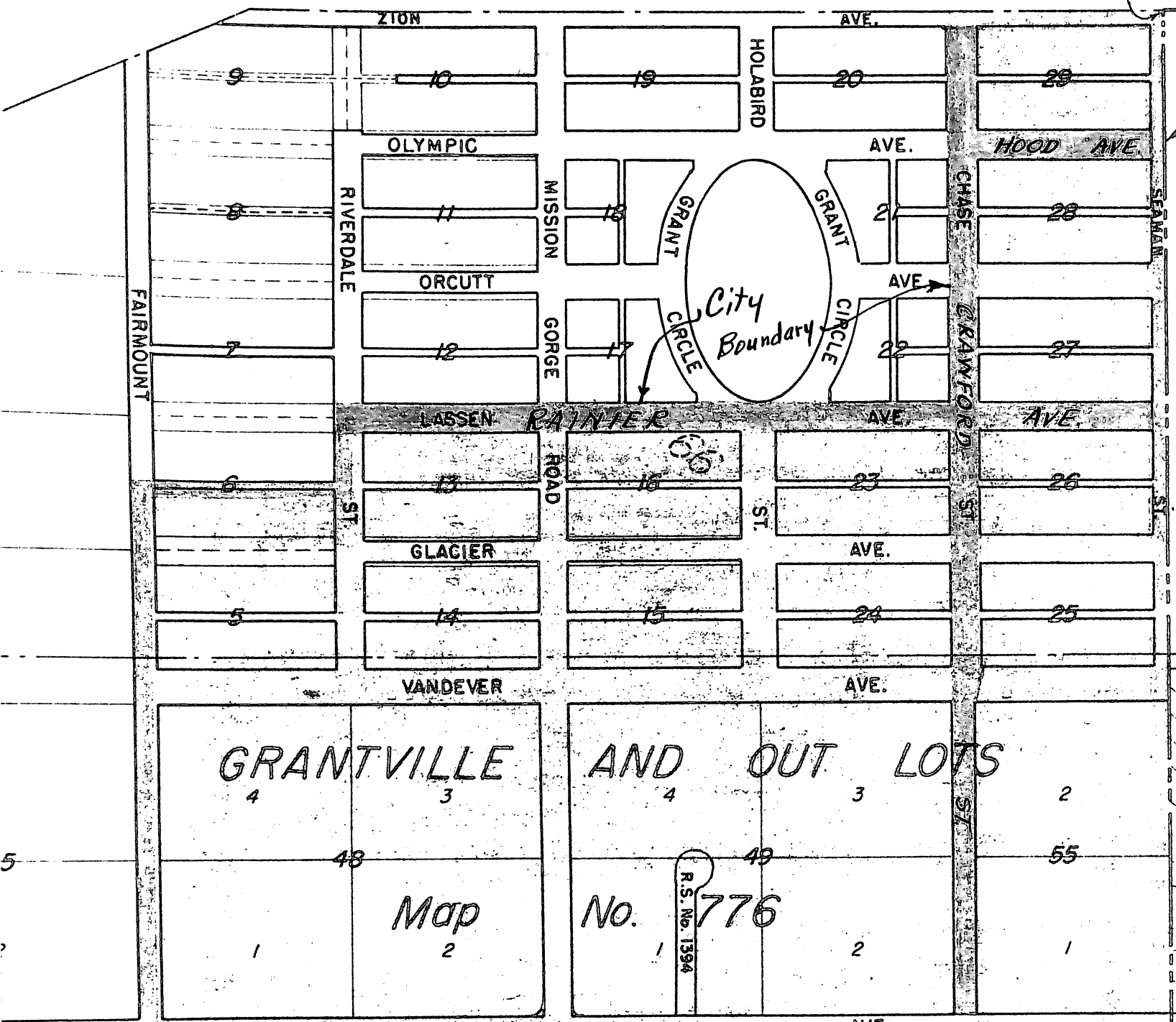
Recorded on Film Roll 102 216

No.....

00940

Northeast corner of Grantville and
Out Lots, Map No. 776.

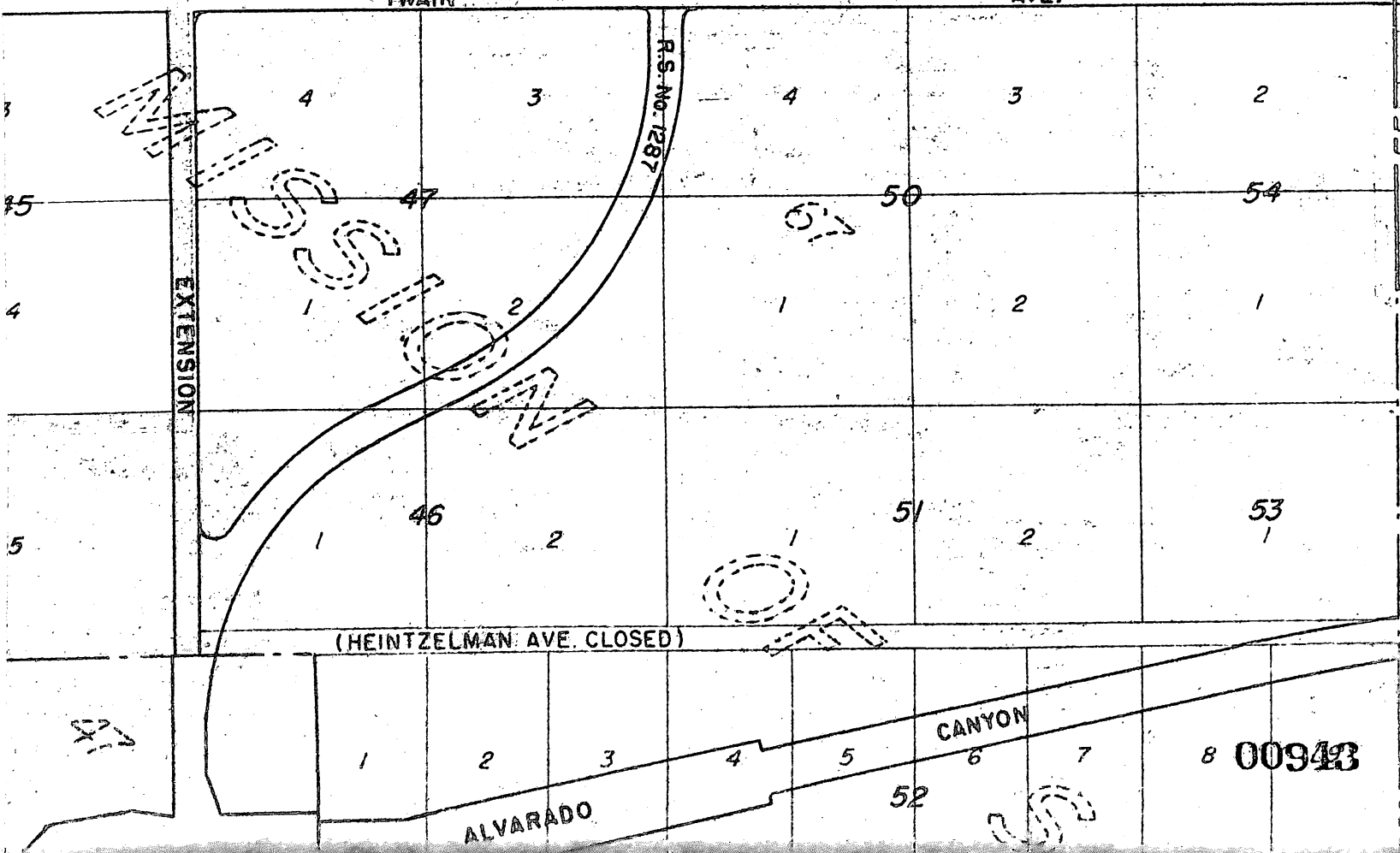
Boundary
Ordinance



GRANTVILLE AND OUT LOTS

Map No. 776

R.S. No. 1394



(HEINTZELMAN AVE. CLOSED)

00943

ALVARADO

CANYON

Affidavit of Publication

\$18.34

STATE OF CALIFORNIA,
COUNTY OF SAN DIEGO, } SS.
CITY OF SAN DIEGO.

In the matter of the publication of ORDINANCE
NO 6704 (NEW SERIES) CHANGING NAMES OF
STREETS - CRAWFORD ST. OLYMPIC AVE. ETC

J. A. Denton, being duly sworn, deposes and says: That he is a resident of the County of San Diego, State of California, over twenty-one years of age, and not interested as a party or otherwise in the above-named matter.

That he is the principal clerk of the printers of The San Diego Union, a newspaper published daily in the City of San Diego, County of San Diego, State of California, and of general circulation in said City; that as such principal clerk he has charge of all the advertisements published in said newspaper; that the said ORDINANCE

of which the annexed clipping is a copy, has been published in said newspaper for the period of ONE (1)

days; to-wit: upon the 14th

day of OCTOBER, 1955, and upon the

..... days of

19....., and that said publication was made in the said newspaper proper, and not in a supplement thereof.

Subscribed and sworn to before me, this 20th
day of October, A.D. 1955

FRED W. SICK

City Clerk of the City of San Diego, California

(Seal)

By Edna B. Robinson
Deputy.

ORDINANCE NO. 6704
(NEW SERIES)

AN ORDINANCE OF THE CITY OF SAN DIEGO, CALIFORNIA, CHANGING THE NAME OF CHASE STREET TO CRAWFORD STREET, OLYMPIC AVENUE TO HOOD AVENUE AND LASSEN AVENUE TO RAINIER AVENUE.

BE IT ORDAINED By the Council of the City of San Diego, California as follows:

SECTION 1. That the public interest and convenience require that the names of certain of the streets in the Grantville area be changed, as authorized by Resolution No. 123340 adopted September 1, 1955, by the Council of the City of San Diego.

SECTION 2. That the names of the above described streets in the Grantville area be and the same are hereby changed as follows:

Chase Street between Zion Avenue and Twain Avenue to **CRAWFORD STREET.**

Olympic Avenue between Chase Street and Seaman Street to **HOOD AVENUE.**

Lassen Avenue between Riverdale Street and Seaman Street to **RAINIER AVENUE.**

SECTION 3. That all ordinances or parts of ordinances in conflict herewith are hereby repealed.

SECTION 4. That this ordinance shall take effect and be in force on the thirty-first day from and after its passage.

Passed and adopted by the Council of the City of San Diego, California, this 6th day of October, 1955, by the following vote, to-wit:

YEAS—Councilmen: Burgener, Williams, Curran, Eivenson, Mayor Dail.
NAYS—Councilmen: None.
ABSENT—Councilmen: Schneider, Kerrigan.

CHARLES C. DAIL,

Mayor of the City

of San Diego, California.

FRED W. SICK,

City Clerk of the City

of San Diego, California.

By **HELEN M. WILLIG,** Deputy.

(SEAL)

10/14

I HEREBY CERTIFY that the foregoing ordinance was not finally passed until six calendar days had elapsed between the day of its introduction and the day of its final passage, to-wit, on the 29th day of September, 1955, and on the 6th day of October, 1955.

I FURTHER CERTIFY that the reading of said ordinance in full prior to its final passage was dispensed with by a vote of not less than four members of the Council, and that there was available for the consideration of each member of the Council prior to the day of its final passage a written or printed copy of said ordinance.

FRED W. SICK,

City Clerk of the City of

San Diego, California.

By **HELEN M. WILLIG,** Deputy.

(SEAL)

10/14

DOCUMENT NO. 522720

Filed OCT 20 1955

City Clerk.

By Deputy.

Affidavit of Publication
OF

.....
.....
.....
.....
.....
.....
.....
.....
.....
.....

ORDINANCE NO. 6705 (New Series)

AN ORDINANCE OF THE CITY OF SAN DIEGO, CALIFORNIA, NAMING A PORTION OF COUNTY ROAD SURVEY NO. 251 IN LOT 70, EX-MISSION LANDS (KNOWN AS HORTON'S PURCHASE) DELTA STREET.

BE IT ORDAINED by the Council of the City of San Diego, California, as follows:

SECTION 1. That the public interest and convenience require that the portion of County Road Survey No. 251, as said Road Survey is shown on map in the County Surveyor's Office of San Diego County, in Lot 70 Ex-Mission Lands (known as Horton's Purchase) according to map thereof No. 283 filed in the office of the San Diego County Recorder, lying within the limits of the area annexed to said City of San Diego by Ordinance No. 3324 (N.S.) adopted by said Council on January 7, 1947, be named.

SECTION 2. That the portion of County Road Survey No. 251 described above be, and the same is hereby named DELTA STREET.

SECTION 3. That all ordinances or parts of ordinances in conflict herewith are hereby repealed.

SECTION 4. That this Ordinance shall take effect and be in force on the thirty-first day from and after its passage.

APPROVED AS TO FORM:

J. F. DU PAUL
City Attorney

By

Mona N. Anderson
Deputy City Attorney

Recommended by

W. C. Beatty
For City Planning Commission

Presented by

A. K. Fogg
City Engineer

Recommended by

O. W. Campbell
City Manager

Recommended by

A. C. Pennoyer
For City Fire Department

actg. Chief

I HEREBY CERTIFY that the money required for the appropriation made and/or indebtedness and/or obligation incurred by reason of the provisions of the foregoing ordinance is in the Treasury, and that it is otherwise unencumbered.

Dated.....

Auditor and Comptroller of The City of San Diego, California

By..... Deputy.

Passed and adopted by the Council of the City of San Diego, California, this 6th day of October, 1955

....., by the following vote, to-wit:

YEAS—Councilmen: Burgener, Williams, Curran, Evenson, Mayor Dail

NAYS—Council men None

ABSENT—Council men Schneider, Kerrigan

Charles Dail

Mayor of The City of San Diego, California

FRED W. SICK

City Clerk of The City of San Diego, California



By *Helen M. Willig* Deputy.

I HEREBY CERTIFY that the foregoing ordinance was not finally passed until six calendar days had elapsed between the day of its introduction and the day of its final passage, to-wit, on the 29th day of September, 1955, and on the 6th day of October, 1955.

I FURTHER CERTIFY that said ordinance was read in full prior to its final passage.

I FURTHER CERTIFY that the reading of said ordinance in full prior to its final passage was dispensed with by a vote of not less than four members of the Council, and that there was available for the consideration of each member of the Council prior to the day of its final passage a written or printed copy of said ordinance.

FRED W. SICK

City Clerk of The City of San Diego, California



By *Helen M. Willig* Deputy.

I HEREBY CERTIFY that the foregoing ordinance was passed on the day of its introduction, to-wit, on the day of, 195....., said ordinance being of the kind and character authorized for passage on its introduction by Section 16 of the Charter.

I FURTHER CERTIFY that the final reading of said ordinance was in full.

I FURTHER CERTIFY that the reading of said ordinance in full was dispensed with by a vote of not less than four members of the Council, and that there was available for the consideration of each member of the Council prior to the day of its passage a written or printed copy of said ordinance.

City Clerk of The City of San Diego, California



By..... Deputy.

521089

DOCUMENT No.

Date SEP 28 1955

OFFICE OF THE CITY CLERK
SAN DIEGO, CALIFORNIA

ORDINANCE No. 6705

Naming a portion of County Road
Survey No. 251, in Lot 70, Ex-
Mission Lands (Known as Horton's
Purchase), DELTA STREET.

INTRODUCED

SEP 29 1955

Moved by W

Seconded by C

ADOPTED BY COUNCIL

OCT 6 1955

Moved by B

Seconded by C

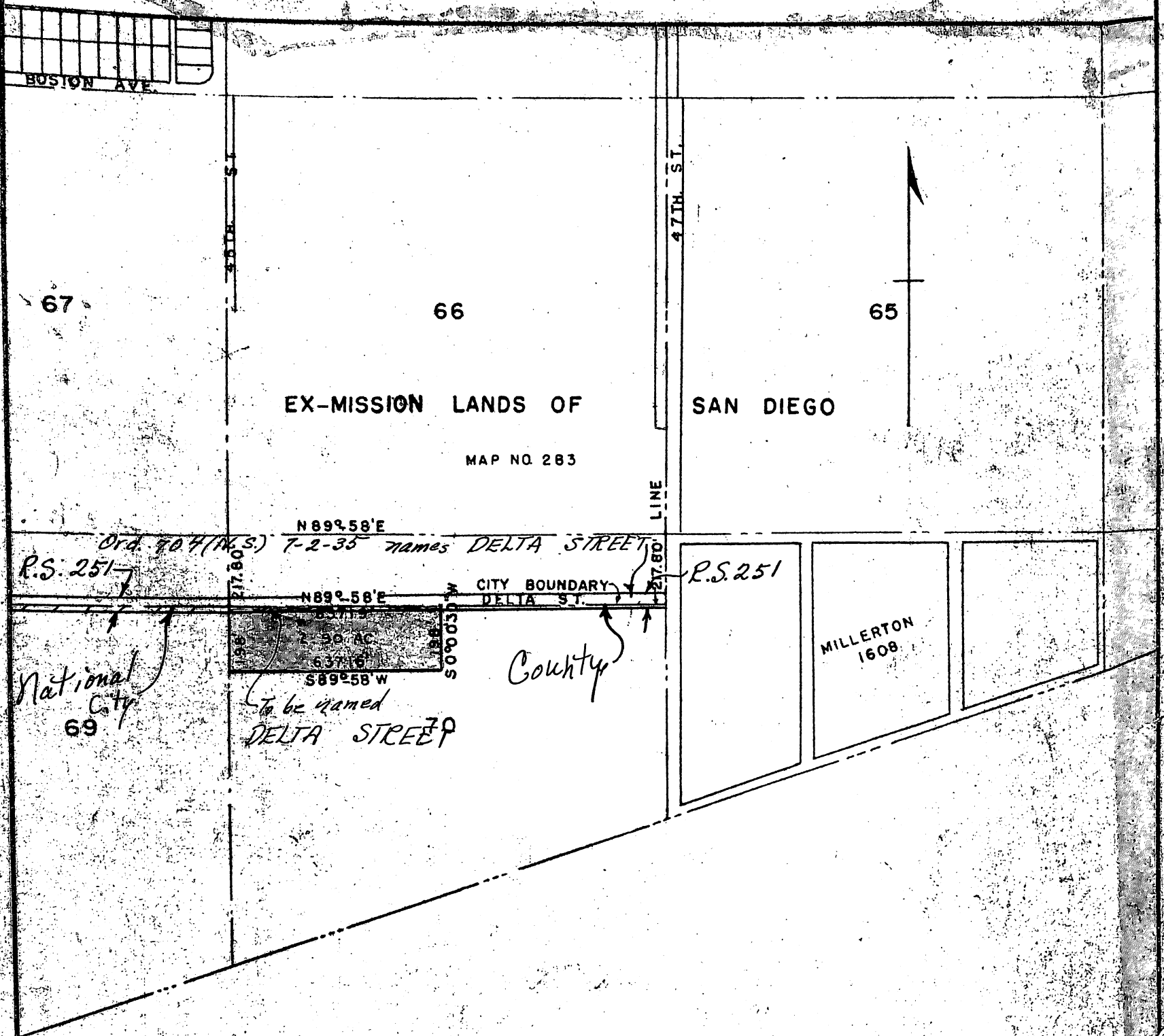
GOES INTO EFFECT

Recorded on Film Roll 102 217

No.

00946

7550
900



"Burlingame Tract" annexed to City of San Diego by Ordinance No. 3324 (New Series), dated January 7, 1947. Filed with the Secretary of State February 7, 1947, the official date of annexation.

I hereby certify that this plat correctly shows the annexation known as "Burlingame Tract" and agrees with the description given in Ordinance No. 3324 (New Series) approving said annexation.

A. K. Fagg April 25, 1950
A. K. Fagg, City Engineer

NOTE: PROPOSED ANNEXATION SHOWN SHADED
THUS: [shaded area]

DRAWN BY: <u>M.F.Q.</u> CHECKED BY: _____ FIELD BOOKS: _____ CITY ENGINEER CITY MANAGER	CITY OF SAN DIEGO - ENGINEERING DEPARTMENT PLAT SHOWING PROPOSED ANNEXATION OF A PORTION OF LOT 70, EX-MISSION LANDS OF SAN DIEGO	DATE: <u>10-20-48</u> SCALE: <u>1" = 400'</u> DRAWING NUMBER: 3159 - B
---	---	--

Affidavit of Publication

\$17.69

STATE OF CALIFORNIA, }
COUNTY OF SAN DIEGO, } SS.
CITY OF SAN DIEGO. }

In the matter of the publication of ORDINANCE
NO 6705 (NEW SERIES) LOT 70 EX-MISSION
LANDS NAME DELTA STREET

ORDINANCE NO. 6705
(NEW SERIES)

AN ORDINANCE OF THE CITY OF SAN DIEGO, CALIFORNIA, NAMING A PORTION OF COUNTY ROAD SURVEY NO. 251 IN LOT 70, EX-MISSION LANDS (KNOWN AS HORTON'S PURCHASE) DELTA STREET.

BE IT ORDAINED by the Council of the City of San Diego, California, as follows:

SECTION 1. That in the public interest and convenience require that the portion of County Road Survey No. 251, as said Road Survey is shown on map in the County Surveyor's Office of San Diego County, in Lot 70 Ex-Mission Lands (known as Horton's Purchase) thereof No. 283 filed in the San Diego County Recorder's Office within the limits of the area annexed to said City of San Diego by Ordinance No. 3324 (N.S.) adopted by said Council on January 7, 1947, be named.

SECTION 2. That the portion of County Road Survey No. 251 described above be, and the same is hereby named DELTA STREET.

SECTION 3. That all ordinances or parts of ordinances in conflict herewith are hereby repealed.

SECTION 4. That this Ordinance shall take effect and be in force on the thirty-first day from and after its passage.

Passed and adopted by the Council of the City of San Diego, California, this 6th day of October, 1955, by the following vote, to-wit:

YEAS—Councilmen: Burgener, Williams, Curran, Evenson, Mayor Dail.

NAYS—Councilman: None.

ABSENT — Councilmen: Schneider, Kerrigan.

CHARLES C. DAIL,
Mayor of The City of
San Diego, California.

(SEAL) FRED W. SICK,
City Clerk of The City of
San Diego, California.
By HELEN M. WILLIG, Deputy.

I HEREBY CERTIFY that the foregoing ordinance was not finally passed until six calendar days had elapsed between the day of its introduction and the day of its final passage, to-wit: on the 29th day of September, 1955, and on the 6th day of October, 1955.

I FURTHER CERTIFY that the reading of said ordinance in full prior to its final passage was dispensed with by a vote of not less than four members of the Council, and that there was available for the consideration of each member of the Council prior to the day of its final passage a written or printed copy of said ordinance.

(SEAL) FRED W. SICK,
City Clerk of The City of
San Diego, California.
By HELEN M. WILLIG,
Deputy.

10/14

J. A. Denton, being duly sworn, deposes and says: That he is a resident of the County of San Diego, State of California, over twenty-one years of age, and not interested as a party or otherwise in the above-named matter.

That he is the principal clerk of the printers of The San Diego Union, a newspaper published daily in the City of San Diego, County of San Diego, State of California, and of general circulation in said City; that as such principal clerk he has charge of all the advertisements published in said newspaper; that the said ORDINANCE

of which the annexed clipping is a copy, has been published in said newspaper for the period of ONE (1)

days, to-wit: upon the 14th

dayx of OCTOBER, 1955, and upon the

_____ days of _____,

19_____, and that said publication was made in the said newspaper proper, and not in a supplement thereof.

J. A. Denton
Subscribed and sworn to before me, this 20th
day of October, A.D. 1955

FRED W. SICK
City Clerk of the City of San Diego, California
(Seal) By Edna B. Robinson
Deputy.

DOCUMENT NO. 522721

Filed OCT 20 1955

City Clerk.

By Deputy.

Affidavit of Publication
OF

.....
.....
.....
.....
.....
.....
.....
.....
.....
.....

ORDINANCE NO. 6706 (New Series)

AN ORDINANCE OF THE CITY OF SAN DIEGO, CALIFORNIA, CHANGING THE NAME OF A PORTION OF MESA STREET IN THE KEARNY MESA AREA TO MERCURY STREET, AND DEDICATING STREET EASEMENTS ADJACENT TO SAID MESA STREET AND NAMING THE SAME MERCURY STREET.

BE IT ORDAINED By the Council of the City of San Diego, California, as follows:

SECTION 1. That the public interest and convenience require that the name of that portion of Mesa Street lying between the northwesterly line of Kearny Mesa Road and the southerly line of Clairemont Mesa Boulevard, be changed as authorized by Resolution No. 128341, adopted September 1, 1955, by the Council of said City of San Diego.

SECTION 2. That the name of the above described portion of Mesa Street be, and the same is hereby changed to MERCURY STREET.

SECTION 3. That the public interest and convenience require that a portion of a public street be laid out and dedicated in, over and across portions of Lots 25 to 33 inclusive of The Highlands, according to Map thereof No. 284 filed in the office of the San Diego County Recorder, lying westerly of a line parallel to and distant 5.00 feet easterly at right angles from the easterly line of Mesa Street (now MERCURY STREET) and southerly of the arc of a 25.00 foot radius curve lying tangent to said 5.00 foot parallel line and the northwesterly line of Kearny Mesa Road, EXCEPTING therefrom the northerly 55.00 feet of Lot 25, The Highlands, be dedicated to the public use as and for a portion of a public street.

SECTION 4. That the parcel of land described above in Section 3, lying contiguous to the easterly line of Mesa Street (now MERCURY STREET) between the northwesterly line of Kearny Mesa Road and the southerly line of Clairemont Mesa Boulevard, be, and the same is hereby dedicated to the public use as and for a portion of a public street, and the same is hereby named MERCURY STREET.

SECTION 5. That the public interest and convenience require that a portion of a public street be laid out and dedicated in, over and across the easterly 5.00 feet of Lots 33 to 38 inclusive of The Highlands, according to said Map 284, northerly of Kearny Mesa Road, EXCEPTING therefrom that portion of Lot 36 lying southerly of a line bearing N 65° W from a point on the

easterly line of said Lot 36, distant southerly thereon 550.19 feet from the northeasterly corner thereof, (being in the County of San Diego).

SECTION 6. That the parcel of land described above in Section 5, lying contiguous to the westerly line of Mesa Street (now MERCURY STREET), between the northwesterly line of Kearny Mesa Road and the northerly line of Lot 38, The Highlands, and excepting the portion of Lot 36 which lies in the County of San Diego, be, and the same is hereby dedicated to the public use as and for a portion of a public street, and the same is hereby named MERCURY STREET.

SECTION 7. That all ordinances or parts of ordinances in conflict herewith are hereby repealed.

SECTION 8. That this ordinance shall take effect and be in force on the thirty-first day from and after its passage.

Approved as to form:

J. F. DU PAUL
City Attorney

By Mona H. Anderson
Deputy City Attorney

Recommended by:
SP Burton
For City Planning Commission

Presented by:

A. K. Fogg
City Engineer

Recommended by:

O. W. Campbell
City Manager

Recommended by:

A. C. Penrose, M.E.
For City Fire Department
atq. chief

I HEREBY CERTIFY that the money required for the appropriation made and/or indebtedness and/or obligation incurred by reason of the provisions of the foregoing ordinance is in the Treasury, and that it is otherwise unencumbered.

Dated

Auditor and Comptroller of The City of San Diego, California

By Deputy.

Passed and adopted by the Council of the City of San Diego, California, this 6th day of October, 1955, by the following vote, to-wit:

YEAS—Councilmen: Burgener, Williams, Curran, Evenson, Mayor Dail

NAYS—Council men None

ABSENT—Council men Schneider, Kerrigan

Charles Dail
Mayor of The City of San Diego, California

FRED W. SICK
City Clerk of The City of San Diego, California



By *Helen M. Willig* Deputy.

I HEREBY CERTIFY that the foregoing ordinance was not finally passed until six calendar days had elapsed between the day of its introduction and the day of its final passage, to-wit, on the 29th day of September, 1955, and on the 6th day of October, 1955.

~~I FURTHER CERTIFY that said ordinance was read in full prior to its final passage.~~

I FURTHER CERTIFY that the reading of said ordinance in full prior to its final passage was dispensed with by a vote of not less than four members of the Council, and that there was available for the consideration of each member of the Council prior to the day of its final passage a written or printed copy of said ordinance.

FRED W. SICK
City Clerk of The City of San Diego, California



By *Helen M. Willig* Deputy.

I HEREBY CERTIFY that the foregoing ordinance was passed on the day of its introduction, to-wit, on the day of, 1955, said ordinance being of the kind and character authorized for passage on its introduction by Section 16 of the Charter.

I FURTHER CERTIFY that the final reading of said ordinance was in full.

I FURTHER CERTIFY that the reading of said ordinance in full was dispensed with by a vote of not less than four members of the Council, and that there was available for the consideration of each member of the Council prior to the day of its passage a written or printed copy of said ordinance.

.....
City Clerk of The City of San Diego, California



By Deputy.

521090

521090

DOCUMENT No.....

SEP 28 1955

Date.....

OFFICE OF THE CITY CLERK
SAN DIEGO, CALIFORNIA

6706

ORDINANCE No.

Changing the name of a portion
of Mesa Street in the Kearny Mesa
Area to MERCURY STREET, and ded-
icating street easements adjacent
to said Mesa Street and naming
the same MERCURY STREET.

INTRODUCED

SEP 29 1955

Moved by..... *C*

Seconded by..... *K*

ADOPTED BY COUNCIL

OCT 6 1955

Moved by.....

Seconded by.....

GOES INTO EFFECT

Recorded on Film Roll

No..... 102 218

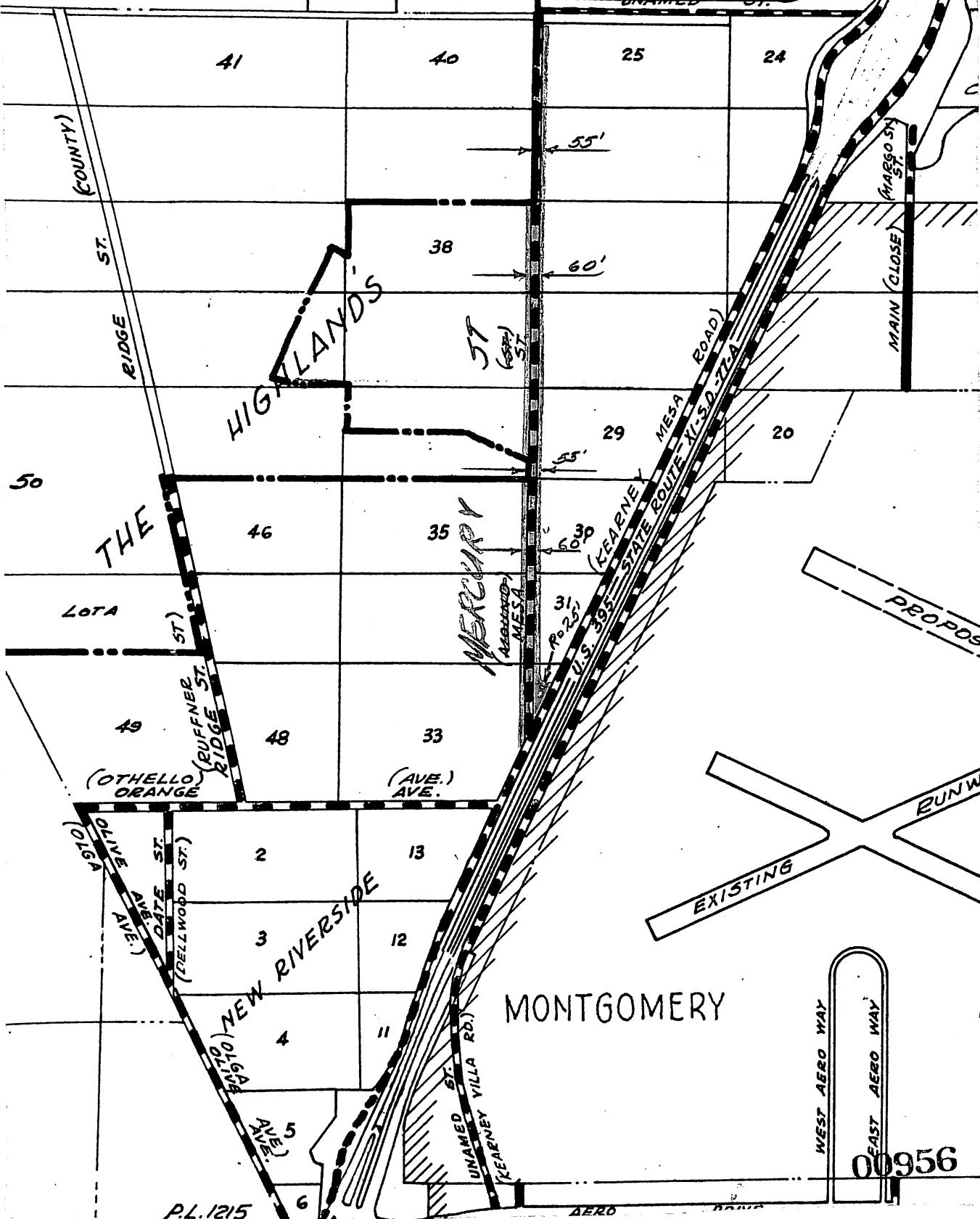
00952

RANCHO MISS

LOT 78

BOUNDARY OF

(CLAIREMONT MESA BLVD.)
UNNAMED ST.



HIGHLANDS

THE

MERCURY

MONTGOMERY

PEOPDS

EXISTING

RUNW

WEST AERO WAY

EAST AERO WAY

00956

P.L. 1215

AERO

CITY PLANNING DEPT.
RECEIVED
SEP 22 1955

By _____

120888 - as Rec. by P.C.
122916 - Hall Heron + Pratt

Affidavit of Publication

31-44

STATE OF CALIFORNIA,
COUNTY OF SAN DIEGO, } SS.
CITY OF SAN DIEGO.

ORDINANCE NO. 6706 (NEW SERIES)

AN ORDINANCE OF THE CITY OF SAN DIEGO, CALIFORNIA, CHANGING THE NAME OF A PORTION OF MESA STREET IN THE KEARNY MESA AREA TO MERCURY STREET, AND DEDICATING STREET EASEMENTS ADJACENT TO SAID MESA STREET AND NAMING THE SAME MERCURY STREET.

BE IT ORDAINED by the Council of the City of San Diego, California, as follows:

SECTION 1. That the public interest and convenience require that the name of that portion of Mesa Street lying between the northwesterly line of Kearny Mesa Road and the southerly line of Clairemont Mesa Boulevard, be changed as authorized by Resolution No. 128341, adopted September 1, 1955, by the Council of said City of San Diego.

SECTION 2. That the name of the above described portion of Mesa Street be, and the same is hereby changed to MERCURY STREET.

SECTION 3. That the public interest and convenience require that a portion of a public street be laid out and dedicated in, over and across portions of Lots 25 to 33 inclusive of The Highlands, according to Map thereof No. 284 filed in the office of the San Diego County Recorder, lying westerly of a line parallel to and distant 5.00 feet easterly at right angles from the easterly line of Mesa Street (now MERCURY STREET) and southerly of the arc of a 25.00 foot radius curve lying tangent to said line parallel line and the northwesterly line of Kearny Mesa Road, EXCEPTING therefrom the northerly 65.00 feet of Lot 25, The Highlands, be dedicated to the public use as and for a portion of a public street.

SECTION 4. That the parcel of land described above in Section 3, lying contiguous to the easterly line of Mesa Street (now MERCURY STREET) between the northwesterly line of Kearny Mesa Road and the southerly line of Clairemont Mesa Boulevard, be, and the same is hereby dedicated to the public use as and for a portion of a public street, and the same is hereby named MERCURY STREET.

SECTION 5. That the public interest and convenience require that a portion of a public street be laid out and dedicated in, over and across the easterly 5.00 feet of Lots 25 to 33 inclusive of The Highlands, according to said Map No. 284, northwesterly of Kearny Mesa Road, EXCEPTING therefrom that portion of Lot 25 lying southerly of a line bearing N 65° 00' W from a point on the southerly line of Lot 36, distant southerly therefrom 550.19 feet from the northwesterly corner thereof, (being the corner of San Diego).

SECTION 6. That the parcel of land described above in Section 5, lying contiguous to the westerly line of Mesa Street (now MERCURY STREET), between the northwesterly line of Kearny Mesa Road and the northerly line of Lot 38, The Highlands, and excepting the portion of Lot 36 which lies in the County of San Diego, be, and the same is hereby dedicated to the public use as and for a portion of a public street, and the same is hereby named MERCURY STREET.

SECTION 7. That all ordinances or parts of ordinances in conflict herewith are hereby repealed.

SECTION 8. That this ordinance shall take effect and be in force on the thirty-first day from and after its passage.

Passed and adopted by the Council of the City of San Diego, California, this 6th day of October, 1955, by the following vote, to-wit:
YEAS - Councilmen: Burgener, Williams, Curran, Evenson, Mayor Dall.
NAYS - Councilmen: None.
ABSENT - Councilmen: Schneider, Kerrigan.

CHARLES C. DALL,
Mayor of The City of San Diego, California.
FRED W. SICK,
City Clerk of The City of San Diego, California.
By HELEN M. WILLIG, Deputy.

(Seal)

By HELEN M. WILLIG, Deputy.

10/14

southerly line of Clairemont Mesa Boulevard, be, and the same is hereby dedicated to the public use as and for a portion of a public street, and the same is hereby named MERCURY STREET.

SECTION 5. That the public interest and convenience require that a portion of a public street be laid out and dedicated in, over and across the easterly 5.00 feet of Lots 25 to 33 inclusive of The Highlands, according to said Map No. 284, northwesterly of Kearny Mesa Road, EXCEPTING therefrom that portion of Lot 25 lying southerly of a line bearing N 65° 00' W from a point on the southerly line of Lot 36, distant southerly therefrom 550.19 feet from the northwesterly corner thereof, (being the corner of San Diego).

SECTION 6. That the parcel of land described above in Section 5, lying contiguous to the westerly line of Mesa Street (now MERCURY STREET), between the northwesterly line of Kearny Mesa Road and the northerly line of Lot 38, The Highlands, and excepting the portion of Lot 36 which lies in the County of San Diego, be, and the same is hereby dedicated to the public use as and for a portion of a public street, and the same is hereby named MERCURY STREET.

SECTION 7. That all ordinances or parts of ordinances in conflict herewith are hereby repealed.

SECTION 8. That this ordinance shall take effect and be in force on the thirty-first day from and after its passage.

Passed and adopted by the Council of the City of San Diego, California, this 6th day of October, 1955, by the following vote, to-wit:

YEAS - Councilmen: Burgener, Williams, Curran, Evenson, Mayor Dall.

NAYS - Councilmen: None.

ABSENT - Councilmen: Schneider, Kerrigan.

CHARLES C. DALL,
Mayor of The City of San Diego, California.

FRED W. SICK,
City Clerk of The City of San Diego, California.

By HELEN M. WILLIG, Deputy.

(Seal)

By HELEN M. WILLIG, Deputy.

10/14

In the matter of the publication of ORDINANCE NO. 6706 (NEW SERIES) CHANGING NAMES OF STREET AND DEDICATING STREET EASEMENTS

J. A. Denton, being duly sworn, deposes and says: That he is a resident of the County of San Diego, State of California, over twenty-one years of age, and not interested as a party or otherwise in the above-named matter.

That he is the principal clerk of the printers of The San Diego Union, a newspaper published daily in the City of San Diego, County of San Diego, State of California, and of general circulation in said City; that as such principal clerk he has charge of all the advertisements published in said newspaper; that the said ORDINANCE

of which the annexed clipping is a copy, has been published in said newspaper for the period of ONE (1)

days; to-wit: upon the 14th

days of OCTOBER, 1955, and upon the

days of

19, and that said publication was made in the said newspaper proper, and not in a supplement thereof.

J. A. Denton

Subscribed and sworn to before me, this 20th day of October, A.D. 1955

FRED W. SICK
City Clerk of the City of San Diego, California
(Seal) By Edna B. Robinson Deputy.

DOCUMENT NO. 522722

Filed OCT 20 1955

City Clerk.

By _____
Deputy.

Affidavit of Publication
OF

00957

ORDINANCE NO. 6707
(New Series)

AN ORDINANCE APPROPRIATING THE SUM OF \$1,700.00 FROM THE UNAPPROPRIATED BALANCE FUND OF THE CITY OF SAN DIEGO, FOR THE PURPOSE OF PROVIDING FUNDS FOR OBTAINING BATHYTHERMOGRAPHIC STUDIES AT EACH OF THE TWO POSSIBLE SITES OF THE SEWER OUTFALL IN THE SAN DIEGO AREA.

BE IT ORDAINED By the Council of The City of San Diego, as follows:

Section 1. That the sum of One Thousand Seven Hundred Dollars (\$1,700.00), or so much thereof as may be necessary, be, and the same is hereby set aside and appropriated out of the Unappropriated Balance Fund of The City of San Diego, for the purpose only and exclusively of providing funds for obtaining bathythermographic studies at each of the two possible sites of the sewer outfall in the San Diego area.

Section 2. This ordinance shall take effect and be in force on the thirty-first day from and after its passage.

Presented by *W. Campbell ABW*

Approved as
to form by J.F. DuPaul, City Attorney.

By *Shelley J. Higgins*
Assistant City Attorney.

I HEREBY CERTIFY that the money required for the appropriation made and/or indebtedness and/or obligation incurred by reason of the provisions of the foregoing ordinance is in the Treasury, and that it is otherwise unencumbered.

Dated Oct. 5 1955

Jm E Zilkon
Auditor and Comptroller of The City of San Diego, California

By Rutgering Deputy.

Passed and adopted by the Council of the City of San Diego, California, this 6th day of

October, 1955, by the following vote, to-wit:

YEAS—Councilmen: Burgener, Williams, Curran, Evenson, Mayor Dale

NAYS—Councilmen None

ABSENT—Councilmen Schneider, Kerrigan

Charles Dale
Mayor of The City of San Diego, California

FRED W. SICK
City Clerk of The City of San Diego, California



By Helen M. Willig Deputy.

I HEREBY CERTIFY that the foregoing ordinance was not finally passed until six calendar days had elapsed between the day of its introduction and the day of its final passage, to-wit, on the _____ day of _____, 195____, and on the _____ day of _____, 195____.

I FURTHER CERTIFY that said ordinance was read in full prior to its final passage.

I FURTHER CERTIFY that the reading of said ordinance in full prior to its final passage was dispensed with by a vote of not less than four members of the Council, and that there was available for the consideration of each member of the Council prior to the day of its final passage a written or printed copy of said ordinance.

City Clerk of The City of San Diego, California



By _____ Deputy.

I HEREBY CERTIFY that the foregoing ordinance was passed on the day of its introduction, to-wit, on the 6th day of October, 1955, said ordinance being of the kind and character authorized for passage on its introduction by Section 16 of the Charter.

~~I FURTHER CERTIFY that the final reading of said ordinance was in full.~~

I FURTHER CERTIFY that the reading of said ordinance in full was dispensed with by a vote of not less than four members of the Council, and that there was available for the consideration of each member of the Council prior to the day of its passage a written or printed copy of said ordinance.

FRED W. SICK
City Clerk of The City of San Diego, California

By Helen M. Willig Deputy.



DOCUMENT No. 521660

Date OCT 5 - 1955

OFFICE OF THE CITY CLERK
SAN DIEGO, CALIFORNIA

ORDINANCE No. 6707

Appropriating \$1,700.00 from
The Unappropriated Balance Fund
for obtaining bathythermographic
studies at each of the two
possible sites for the sewer
outfall in the San Diego area.

INTRODUCED

OCT 6 1955

Moved by B

Seconded by W

ADOPTED BY COUNCIL

OCT 6 1955

Moved by B

Seconded by W

GOES INTO EFFECT

Recorded on Film Roll 102 219
No.

00959

6708

ORDINANCE No. _____
(New Series)

AN INTERIM ORDINANCE ESTABLISHING REGULATIONS GOVERNING THE USE OF LAND IN GRANTVILLE RANCHO MISSION ANNEXATION IN THE CITY OF SAN DIEGO AND REPEALING ORDINANCE No. 6488 (NEW SERIES), ADOPTED APRIL 21, 1955, INSOFAR AS THE SAME CONFLICTS HEREWITH.

WHEREAS, the Planning Commission is making a study of a comprehensive zoning plan for certain recently annexed areas within The City of San Diego, which areas include land in Grantville Rancho Mission as indicated on Planning Commission Zone Map Drawing No. C-115.1, on file in the office of the City Clerk as Document No. 521565; and

WHEREAS, pursuant to the authority of section 101.0203.1 of the San Diego Municipal Code, the City Council adopted Interim Ordinance No. 6488 (New Series), regulating the use of said above described land pending the adopting of a comprehensive zoning plan therefor; and

WHEREAS, the temporary restrictions adopted by interim ordinance No. 6488 (New Series), affecting the above described land have been found to be inadequate and it is necessary to amend said Ordinance No. 6488 (New Series) insofar as it affects the area of land indicated on Planning Commission Zone Map Drawing No. C-115.1, (City Clerk's Document No. 521565); and

WHEREAS, the City Council is of the opinion that the public safety, health and welfare would be promoted by the adoption of such temporary interim ordinance; NOW, THEREFORE,

BE IT ORDAINED, by the Council of The City of San Diego, as follows:

Section 1. That all that territory situated in The City of San Diego, California, within the boundaries of the district

00963

designated R-1A on Planning Commission zone map Drawing No. C-115.1, filed in the office of the City Clerk of said City under Document No. 521565 be, and the same is hereby incorporated into a temporary interim zoning, with property use restrictions identical with those described in Section 101.0402 of the San Diego Municipal Code.

Section 2. That all that territory situated in The City of San Diego, California, within the boundaries of the district designated R-1B on Planning Commission zone map Drawing No. C-115.1 filed in the office of the City Clerk of said City under Document No. 521565, be, and the same is hereby incorporated into a temporary interim zoning, with property use restrictions identical with those described in Section 101.0403 of the San Diego Municipal Code.

Section 3. That all that territory situated in The City of San Diego, California, within the boundaries of the district designated C on Planning Commission zone map Drawing No. C-115.1 filed in the office of the City Clerk of said City under Document No. 521565, be, and the same is hereby incorporated into a temporary interim zoning, with property use restrictions identical with those described in Section 101.0411 of the San Diego Municipal Code.

Section 4. That all that territory situated in The City of San Diego, California, within the boundaries of the district designated M-1A on Planning Commission zone map Drawing No. C-115.1 filed in the office of the City Clerk of said City under Document No. 521565, be, and the same is hereby incorporated into a temporary interim zoning, with property use restrictions identical with those described in section 101.0412.1 of the San Diego Municipal Code.

Section 5. That Ordinance No. 6488 (New Series) of the ordinances of The City of San Diego, adopted March 17, 1955, entitled, "An Interim Ordinance establishing regulations governing the use of land in Grantville Rancho Mission Annexation in The City of San Diego.", be, and the same is hereby repealed insofar as the same conflicts herewith.

Section 6. This is an ordinance for the preservation of the public peace, health, property and safety of the inhabitants thereof, and is an emergency measure for the reasons set forth in the preamble to this ordinance, and shall take effect and be in force from and after its passage.

Presented by _____

APPROVED as
to form by J. F. DuPaul, City Attorney,

By 
Deputy City Attorney.

I HEREBY CERTIFY that the money required for the appropriation made and/or indebtedness and/or obligation incurred by reason of the provisions of the foregoing ordinance is in the Treasury, and that it is otherwise unencumbered.

Dated _____ Auditor and Comptroller of The City of San Diego, California

By _____ Deputy.

Passed and adopted by the Council of the City of San Diego, California, this 6th day of October, 1955, by the following vote, to-wit:

YEAS—Councilmen: Burgener, Williams, Curran, Evensen, Mayor Dail

NAYS—Councilmen None

ABSENT—Councilmen Schneider, Kerrigan

Charles Dail
Mayor of The City of San Diego, California

FRED W. SICK
City Clerk of The City of San Diego, California



By Helen M. Willig Deputy.

I HEREBY CERTIFY that the foregoing ordinance was not finally passed until six calendar days had elapsed between the day of its introduction and the day of its final passage, to-wit, on the _____ day of _____, 195____, and on the _____ day of _____, 195____.

I FURTHER CERTIFY that said ordinance was read in full prior to its final passage.

I FURTHER CERTIFY that the reading of said ordinance in full prior to its final passage was dispensed with by a vote of not less than four members of the Council, and that there was available for the consideration of each member of the Council prior to the day of its final passage a written or printed copy of said ordinance.

City Clerk of The City of San Diego, California



By _____ Deputy.

I HEREBY CERTIFY that the foregoing ordinance was passed on the day of its introduction, to-wit, on the 6th day of October, 1955, said ordinance being of the kind and character authorized for passage on its introduction by Section 16 of the Charter.

~~I FURTHER CERTIFY that the final reading of said ordinance was in full.~~

I FURTHER CERTIFY that the reading of said ordinance in full was dispensed with by a vote of not less than four members of the Council, and that there was available for the consideration of each member of the Council prior to the day of its passage a written or printed copy of said ordinance.

FRED W. SICK
City Clerk of The City of San Diego, California

By Helen M. Willig Deputy.



A. M. W.

DOCUMENT No. 522465

Date OCT 18 1955

OFFICE OF THE CITY CLERK
SAN DIEGO, CALIFORNIA

ORDINANCE No. 6708

Interim Ordinance
governing Use Land
in Grantville

INTRODUCED

OCT 6 1955

Moved by B

Seconded by C

ADOPTED BY COUNCIL

OCT 6 1955

Moved by B

Seconded by C

GOES INTO EFFECT

Oct 6 1955

Recorded on Film Roll 1

No. 102 220

00962

STATE OF CALIFORNIA, }
COUNTY OF SAN DIEGO, } SS.
CITY OF SAN DIEGO. }

In the matter of the publication of ORDINANCE NO
6708 (NEW SERIES) GRANTVILLE RANCHO
MISSION ANNEXATION

J. A. Denton, being duly sworn, deposes and says: That
he is a resident of the County of San Diego, State of
California, over twenty-one years of age, and not interested
as a party or otherwise in the above-named matter.

That he is the principal clerk of the printers of The
San Diego Union, a newspaper published daily in the City
of San Diego, County of San Diego, State of California,
and of general circulation in said City; that as such principal
clerk he has charge of all the advertisements published
in said newspaper; that the said ORDINANCE

of which the annexed clipping is a copy, has been published
in said newspaper for the period of ONE (1)

days, to-wit: upon the 14th

day of OCTOBER, 1955, and upon the

days of

19, and that said publication was made in the said
newspaper proper, and not in a supplement thereof.

J. A. Denton
Subscribed and sworn to before me, this 20th
day of October, A.D. 1955

FRED W. SICK
City Clerk of the City of San Diego, California
(S Seal) By Edna B. Robinson
Deputy.

00968

ORDINANCE NO. 6708
(NEW SERIES)

AN INTERIM ORDINANCE ESTAB-
LISHING REGULATIONS GOV-
ERNING THE USE OF LAND IN
GRANTVILLE RANCHO MISSION
ANNEXATION IN THE CITY OF
SAN DIEGO AND REPEALING
ORDINANCE NO. 6488 (NEW SE-
RIES) ADOPTED APRIL 21, 1955,
INsofar AS THE SAME CON-
FLICTS HEREWITH.

WHEREAS, the Planning Commis-
sion is making a study of a compre-
hensive zoning plan for certain re-
cently annexed areas within The City
of San Diego, which areas include
land in Grantville Rancho, Mission
Zone Map Drawing No. C-115.1, on
file in the office of the City Clerk
as Document No. 521565; and

WHEREAS, pursuant to the author-
ity of section 101.0402 of the San
Diego Municipal Code, the City Coun-
cil adopted Interim Ordinance No.
6488 (New Series), regulating the
use of said above described land
pending the adopting of a compre-
hensive zoning plan therefor; and

WHEREAS, the temporary restric-
tions adopted by interim ordinance
No. 6488 (New Series), affecting the
above described land have been found
to be inadequate and it is neces-
sary to amend said Ordinance No.
6488 (New Series) insofar as it af-
fects the area of land indicated on
Planning Commission Zone Map
Drawing No. C-115.1, (City Clerk's
Document No. 521565); and

WHEREAS, the City Council is of
the opinion that the public safety,
health and welfare would be pro-
moted by the adoption of such tem-
porary interim ordinance; NOW,

THEREFORE

BE IT ORDAINED, by the Council
of The City of San Diego, as follows:

Section 1. That all that territory
situated in The City of San Diego,
California, within the boundaries of
the district designated R-1A on Plan-
ning Commission zone map Drawing
No. C-115.1, filed in the office of the
City Clerk of said City under Docu-
ment No. 521565, be, and the same
is hereby incorporated into a tem-
porary interim zoning, with property
use restrictions identical with those
described in Section 101.0402 of the
San Diego Municipal Code.

Section 2. That all that territory
situated in The City of San Diego,
California, within the boundaries of
the district designated R-1B on Plan-
ning Commission zone map Drawing
No. C-115.1 filed in the office of the
City Clerk of said City under Docu-
ment No. 521565, be; and the same is
hereby incorporated into a temporary
interim zoning, with property use
restrictions identical with those de-
scribed in Section 101.0403 of the San
Diego Municipal Code.

Section 3. That all that territory
situated in The City of San Diego,
California, within the boundaries of
the district designated C on Planing
Commission zone map Drawing No.
C-115.1 filed in the office of the City
Clerk of said City under Document
No. 521565, be, and the same is here-
by incorporated into a temporary in-
terim zoning, with property use re-
strictions identical with those de-
scribed in Section 101.0411 of the San
Diego Municipal Code.

Section 4. That all that territory
situated in The City of San Diego,
California, within the boundaries of
the district designated M-1A on Plan-
ning Commission zone map Drawing
No. C-115.1 filed in the office of the
City Clerk of said City under Docu-
ment No. 521565, be, and the same is
hereby incorporated into a temporary
interim zoning, with property use re-
strictions identical with those de-
scribed in section 101.0412.1 of the
San Diego Municipal Code.

Section 5. That Ordinance No. 6488
(New Series) of the ordinances of The
City of San Diego, adopted March
17, 1955, entitled, "An Interim Ord-
inance establishing regulations govern-
ing the use of land in Grantville
Rancho Mission Annexation in The
City of San Diego," be, and the same
is hereby repealed insofar as the
same is hereby repealed herewith.

Section 6. This is an ordinance for
the preservation of the public peace,
health, property and safety of the
inhabitants thereof, and is an emer-
gency measure for the reasons set
forth in the preamble to this ordi-
nance, and shall take effect and be in
force from and after its passage.

Passed and adopted by the Council
of the City of San Diego, California,
this 6th day of October, 1955, by the
following vote, to-wit:

YEAS—Councilmen: Burgener, Wil-
liams, Curran, Evenson, Mayor Dail.
NAYS—Councilmen: None.
ABSENT—Councilmen: Schneider,
Kernigan.

CHARLES C. DAIL,
Mayor of The City
of San Diego, California,
FRED W. SICK,
City Clerk of The City
of San Diego, California.
By HELEN M. WILLIG, Deputy.

I HEREBY CERTIFY that the fore-
going ordinance was passed on the
day of its introduction, to-wit, on the
6th day of October, 1955, said ordi-
nance being of the kind and character
authorized for passage on its intro-
duction by Section 16 of the Charter.

I FURTHER CERTIFY that the
reading of said ordinance in full was
dispensed with by a vote of not less
than four members of the Council
and that there was available for the
consideration of each member of the
Council prior to the day of its passage
a written or printed copy of said
ordinance.

FRED W. SICK,
City Clerk of The City
of San Diego, California.
By HELEN M. WILLIG,
Deputy.

DOCUMENT NO. 522723

Filed OCT 20 1953

City Clerk.

By Deputy.

Affidavit of Publication
OF

.....
.....
.....
.....
.....
.....
.....
.....
.....
.....

ORDINANCE No. 6709
(New Series)

AN INTERIM ORDINANCE ESTABLISHING SETBACK
REGULATIONS ALONG ALVARADO CANYON ROAD,
FAIRMOUNT AVENUE, MISSION GORGE ROAD AND
MONTEZUMA ROAD WITHIN GRANTVILLE RANCHO
MISSION IN THE CITY OF SAN DIEGO, CALIFORNIA.

WHEREAS, an area of land known as Grantville Rancho Mission was recently annexed to The City of San Diego by Ordinance No. 6449 (New Series), adopted March 17, 1955; and

WHEREAS, the Planning Commission of The City of San Diego is making a study of a comprehensive zoning plan for said Grantville Rancho Mission area and an extension of the Major Street Plan of The City of San Diego into said area, and desires, under the authority of section 101.0203.1 of the San Diego Municipal Code, pending the establishment of such comprehensive zoning plan and the extension of the Major Street Plan into such area, to establish setback restrictions along Alvarado Canyon Road, Fairmount Avenue, Mission Gorge Road and Montezuma Road within said Grantville Rancho Mission area as indicated on Planning Commission setback plat No. C-121 on file in the office of the City Clerk as Document No. 521610; and

WHEREAS, the development of the land and use of buildings fronting on Alvarado Canyon Road, Fairmount Avenue, Mission Gorge Road and Montezuma Road within Grantville Rancho Mission area might be accomplished in a manner adverse to said comprehensive zoning plan and said Major Street Plan proposed to be adopted; and

WHEREAS, the Council of The City of San Diego is of the opinion that the best interests of the people of San Diego would be subserved by adopting temporary setback restrictions

along Alvarado Canyon Road, Fairmount Avenue, Mission Gorge Road and Montezuma Road within Grantville Rancho Mission area, as indicated in Document No. 521610, on file in the office of the City Clerk; NOW, THEREFORE,

BE IT ORDAINED, by the Council of The City of San Diego, as follows:

Section 1. In order to promote the public health, safety, and general welfare, to secure provision for adequate light and air, and to conserve the value of property, there are hereby adopted and established temporary interim building setback lines on the area of land fronting on Alvarado Canyon Road, Fairmount Avenue, Mission Gorge Road and Montezuma Road within the Grantville Rancho Mission area, as indicated on Planning Commission setback plat No. C-121 on file in the office of the City Clerk as Document No. 521610;

Section 2. This is an ordinance for the preservation of the public peace, health, property and safety of the inhabitants of The City of San Diego, and is an emergency measure for the reasons set forth in the preamble to this ordinance and shall take effect and be in force from and after its passage.

Presented by _____

APPROVED as
to form by J. F. DuPaul, City Attorney

By *Mona M. Anderson*
Deputy City Attorney.

00971

I HEREBY CERTIFY that the money required for the appropriation made and/or indebtedness and/or obligation incurred by reason of the provisions of the foregoing ordinance is in the Treasury, and that it is otherwise unencumbered.

Dated

Auditor and Comptroller of The City of San Diego, California

By Deputy.

Passed and adopted by the Council of the City of San Diego, California, this 6th day of

October, 1955, by the following vote, to-wit:

YEAS—Councilmen: Burgener, Williams, Curran, Evenson, Mayor Dail

NAYS—Council men None

ABSENT—Council men Schneider, Kerrigan

Charles Dail
Mayor of The City of San Diego, California

FRED W. SICK
City Clerk of The City of San Diego, California

By *Helen M. Willig* Deputy.



I HEREBY CERTIFY that the foregoing ordinance was not finally passed until six calendar days had elapsed between the day of its introduction and the day of its final passage, to-wit, on the day of 195....., and on the day of 195.....

I FURTHER CERTIFY that said ordinance was read in full prior to its final passage.

I FURTHER CERTIFY that the reading of said ordinance in full prior to its final passage was dispensed with by a vote of not less than four members of the Council, and that there was available for the consideration of each member of the Council prior to the day of its final passage a written or printed copy of said ordinance.

.....
City Clerk of The City of San Diego, California

By Deputy.



I HEREBY CERTIFY that the foregoing ordinance was passed on the day of its introduction, to-wit, on the 6th day of October, 195⁵, said ordinance being of the kind and character authorized for passage on its introduction by Section 16 of the Charter.

~~I FURTHER CERTIFY that the final reading of said ordinance was in full.~~

I FURTHER CERTIFY that the reading of said ordinance in full was dispensed with by a vote of not less than four members of the Council, and that there was available for the consideration of each member of the Council prior to the day of its passage a written or printed copy of said ordinance.

FRED W. SICK
City Clerk of The City of San Diego, California

By *Helen M. Willig* Deputy.



L.M.E

DOCUMENT No. 522466

Date OCT 18 1955

OFFICE OF THE CITY CLERK
SAN DIEGO, CALIFORNIA

ORDINANCE No. 6709

Interim Ord.
Establishing Setback
Regulations along
Alvarado Canyon Road
in Grantville

INTRODUCED OCT 6 1955

Moved by

Seconded by

ADOPTED BY COUNCIL OCT 6 1955

Moved by

Seconded by

GOES INTO EFFECT

Recorded on Film Roll
No. 102 221

00969

Affidavit of Publication

\$ 28.17

Affidavit of Publication of

STATE OF CALIFORNIA,
COUNTY OF SAN DIEGO,
CITY OF SAN DIEGO. } SS.

In the matter of the publication of ORDINANCE
NO 6709 (NEW SERIES) SETBACK REGULATIONS
ALONG ALVARADO CANYON ROAD

J. A. Denton, being duly sworn, deposes and says: That he is a resident of the County of San Diego, State of California, over twenty-one years of age, and not interested as a party or otherwise in the above-named matter.

That he is the principal clerk of the printers of The San Diego Union, a newspaper published daily in the City of San Diego, County of San Diego, State of California, and of general circulation in said City; that as such principal clerk he has charge of all the advertisements published in said newspaper; that the said ORDINANCE

of which the annexed clipping is a copy, has been published in said newspaper for the period of ONE (1) days, to-wit: upon the 14th

days of OCTOBER, 1955, and upon the

_____ days of _____, 19_____, and that said publication was made in the said newspaper proper, and not in a supplement thereof.

J. A. Denton
Subscribed and sworn to before me, this 20th
day of October, A.D. 1955

FRED W. SICK
City Clerk of the City of San Diego, California
(Seal) By Edna B. Robinson
Deputy.

ORDINANCE NO. 6709

(NEW SERIES)

AN INTERIM ORDINANCE ESTABLISHING SETBACK REGULATIONS ALONG ALVARADO CANYON ROAD, FAIRMOUNT AVENUE, MISSION GORGE ROAD AND MONTEZUMA ROAD WITHIN GRANTVILLE RANCHO MISSION IN THE CITY OF SAN DIEGO, CALIFORNIA.

WHEREAS, an area of land known as Grantville Rancho Mission was recently annexed to The City of San Diego by Ordinance No. 6449 (New Series), adopted March 17, 1955; and

WHEREAS, the Planning Commission of The City of San Diego is making a study of a comprehensive zoning plan for said Grantville Rancho Mission area and an extension of the Major Street Plan of The City of San Diego into said area, and desires, under the authority of section 101.0203.1 of the San Diego Municipal Code, pending the establishment of such comprehensive zoning plan and the extension of the Major Street Plan into such area, to establish setback restrictions along Alvarado Canyon Road, Fairmount Avenue, Mission Gorge Road and Montezuma Road within said Grantville Rancho Mission area as indicated on Planning Commission setback plat No. C-121 on file in the office of the City Clerk as Document No. 521610; and

WHEREAS, the development of the land and use of buildings fronting on Alvarado Canyon Road, Fairmount Avenue, Mission Gorge Road and Montezuma Road within Grantville Rancho Mission area might be accomplished in a manner adverse to said comprehensive zoning plan and said Major Street Plan proposed to be adopted; and

WHEREAS, the Council of The City of San Diego is of the opinion that the best interests of the people of San Diego would be subserved by adopting temporary setback restrictions along Alvarado Canyon Road, Fairmount Avenue, Mission Gorge Road and Montezuma Road within Grantville Rancho Mission area, as indicated in Document No. 521610, on file in the office of the City Clerk;

NOW, THEREFORE, BE IT ORDAINED, by the Council of The City of San Diego, as follows:

Section 1. In order to promote the public health, safety, and general welfare, to secure provision for adequate light and air, and to conserve the value of property, there are hereby adopted and established temporary interim building setback lines on the area of land fronting on Alvarado Canyon Road, Fairmount Avenue, Mission Gorge Road and Montezuma Road within the Grantville Rancho Mission area, as indicated on Planning Commission setback plat No. C-121 on file in the office of the City Clerk as Document No. 521610;

Section 2. This is an ordinance for the preservation of the public peace, health, property and safety of the inhabitants of The City of San Diego, and is an emergency measure

for the reasons set forth in the preamble to this ordinance and shall take effect and be in force from and after its passage.

Passed and adopted by the Council of the City of San Diego, California, this 6th day of October, 1955, by the following vote, to-wit:
YEAS - Councilmen: Surranger, Williams, Curran, Evenson, Mayor Dall.
NAYS - Councilmen: None.
ABSENT - Councilmen: Schneider, Kerrigan.

CHARLES C. DALL,
Mayor of the City of San Diego, California.
By HELEN M. WILLIG, Deputy.
(SEAL) of San Diego, California.

I HEREBY CERTIFY that the foregoing ordinance was passed on the day of its introduction, to-wit: on the 6th day of October, 1955, and ordinance being of the kind and character authorized for passage by its introduction by Section 16 of the Charter.

I FURTHER CERTIFY that the reading of said ordinance in full was dispensed with by a vote of not less than four members of the Council, and that there was available for the consideration of each member of the Council prior to the day of its passage a written or printed copy of said ordinance.

FRED W. SICK,
City Clerk of The City of San Diego, California.
By HELEN M. WILLIG,
Deputy.

10/14

DOCUMENT NO. 522724

Filed. OCT 20 1955

City Clerk.

By Deputy.

Affidavit of Publication
OF

.....
.....
.....
.....
.....
.....
.....
.....
.....
.....

ORDINANCE NO. 6710
(New Series)

AN ORDINANCE APPROPRIATING THE SUM OF \$3,235.00 FROM THE CAPITAL OUTLAY FUND OF THE CITY OF SAN DIEGO, FOR THE PURPOSE OF PROVIDING FUNDS TO PAY THE CITY'S SHARE OF THE COSTS OF WIDENING AND CHANNELIZING THE INTERSECTION AT MONTEZUMA ROAD AND FAIRMOUNT AVENUE, IN SAID CITY.

BE IT ORDAINED By the Council of The City of San Diego, as follows:

Section 1. That the sum of Three Thousand Two Hundred Thirty-five Dollars (\$3,235.00), or so much thereof as may be necessary, be, and the same is hereby set aside and appropriated out of the Capital Outlay Fund of The City of San Diego, for the purpose only and exclusively of providing funds to pay the City's share of the costs of widening and channelizing the intersection at Montezuma Road and Fairmount Avenue, in said City.

Section 2. This ordinance shall take effect and be in force on the thirty-first day from and after its passage.

Presented by W. Campbell HBW

Approved as
to form by J.F. DuPaul, City Attorney.

By Shelley J. Higgins
Assistant City Attorney.

I HEREBY CERTIFY that the money required for the appropriation made and/or indebtedness and/or obligation incurred by reason of the provisions of the foregoing ordinance is in the Treasury, and that it is otherwise unencumbered.

Dated Oct. 7, 1955

John E. Zilkken
Auditor and Comptroller of The City of San Diego, California

By R. Gerwig Deputy.

Passed and adopted by the Council of the City of San Diego, California, this 11th day of October, 1955, by the following vote, to-wit:

YEAS—Councilmen: Burgener, Kerrigan, Curran, Evenson, Mayor Dail

NAYS—Council men None

ABSENT—Council men Williams, Schneider

Charles Dail
Mayor of The City of San Diego, California

FRED W. SICK
City Clerk of The City of San Diego, California



By Helen M. Willig Deputy.

I HEREBY CERTIFY that the foregoing ordinance was not finally passed until six calendar days had elapsed between the day of its introduction and the day of its final passage, to-wit, on the _____ day of _____, 195____, and on the _____ day of _____, 195____.

I FURTHER CERTIFY that said ordinance was read in full prior to its final passage.

I FURTHER CERTIFY that the reading of said ordinance in full prior to its final passage was dispensed with by a vote of not less than four members of the Council, and that there was available for the consideration of each member of the Council prior to the day of its final passage a written or printed copy of said ordinance.

City Clerk of The City of San Diego, California



By _____ Deputy.

I HEREBY CERTIFY that the foregoing ordinance was passed on the day of its introduction, to-wit, on the 11th day of October, 1955, said ordinance being of the kind and character authorized for passage on its introduction by Section 16 of the Charter.

~~I FURTHER CERTIFY that the final reading of said ordinance was in full.~~

I FURTHER CERTIFY that the reading of said ordinance in full was dispensed with by a vote of not less than four members of the Council, and that there was available for the consideration of each member of the Council prior to the day of its passage a written or printed copy of said ordinance.

FRED W. SICK
City Clerk of The City of San Diego, California

By Helen M. Willig Deputy.



A.M.W.

521814

DOCUMENT No......

Date..... **OCT 7 - 1955**

OFFICE OF THE CITY CLERK
SAN DIEGO, CALIFORNIA

ORDINANCE No. **6710**

Approp. \$3235.00 from Capital
.....
Outlay Fund for costs of widening

.....
and channelizing intersection at
.....
Montezuma Rd & Fairmount Ave.
.....

INTRODUCED

..... **OCT 11 1955**

Moved by

Seconded by

ADOPTED BY COUNCIL

..... **OCT 11 1955**

Moved by

Seconded by

GOES INTO EFFECT

Recorded on Film Roll
No..... **102 269**

00975

ORDINANCE NO. 6711
(New Series)

AN ORDINANCE APPROPRIATING THE SUM OF \$2,200.00 FROM THE CAPITAL OUTLAY FUND OF THE CITY OF SAN DIEGO, FOR THE PURPOSE OF PROVIDING FUNDS FOR THE CONSTRUCTION OF A STORM DRAIN IN MACAULAY STREET NORTHEASTERLY OF ROSECRANS STREET, IN SAID CITY.

BE IT ORDAINED By the Council of The City of San Diego, as follows:

Section 1. That the sum of Two Thousand Two Hundred Dollars (\$2,200.00), or so much thereof as may be necessary, be, and the same is hereby set aside and appropriated out of the Capital Outlay Fund of The City of San Diego, for the purpose only and exclusively of providing funds for the construction of a storm drain in Macaulay Street northeasterly of Rosecrans Street, in said City.

Section 2. This ordinance shall take effect and be in force on the thirty-first day from and after its passage.

Presented by *RW Campbell KBW*

Approved as
to form by J.F. DuPaul, City Attorney.

By *Shelley J. Higgins*
Assistant City Attorney.

00979

I HEREBY CERTIFY that the money required for the appropriation made and/or indebtedness and/or obligation incurred by reason of the provisions of the foregoing ordinance is in the Treasury, and that it is otherwise unencumbered.

Dated Oct. 7, 1955

John E. Quilken
Auditor and Comptroller of The City of San Diego, California

By R. Gerwig Deputy.

Passed and adopted by the Council of the City of San Diego, California, this 11th day of October, 1955, by the following vote, to-wit:

YEAS—Councilmen: Burgener, Kerrigan, Curran, Evenson, Mayor Dail

NAYS—Councilmen None

ABSENT—Councilmen Williams, Schneider

Charles Dail
Mayor of The City of San Diego, California

FRED W. SICK

City Clerk of The City of San Diego, California



By Helen M. Willig Deputy.

I HEREBY CERTIFY that the foregoing ordinance was not finally passed until six calendar days had elapsed between the day of its introduction and the day of its final passage, to-wit, on the _____ day of _____, 195____, and on the _____ day of _____, 195____.

I FURTHER CERTIFY that said ordinance was read in full prior to its final passage.

I FURTHER CERTIFY that the reading of said ordinance in full prior to its final passage was dispensed with by a vote of not less than four members of the Council, and that there was available for the consideration of each member of the Council prior to the day of its final passage a written or printed copy of said ordinance.

City Clerk of The City of San Diego, California



By _____ Deputy.

I HEREBY CERTIFY that the foregoing ordinance was passed on the day of its introduction, to-wit, on the 11th day of October, 1955, said ordinance being of the kind and character authorized for passage on its introduction by Section 16 of the Charter.

~~I FURTHER CERTIFY that the final reading of said ordinance was in full.~~

I FURTHER CERTIFY that the reading of said ordinance in full was dispensed with by a vote of not less than four members of the Council, and that there was available for the consideration of each member of the Council prior to the day of its passage a written or printed copy of said ordinance.

FRED W. SICK
City Clerk of The City of San Diego, California

By Helen M. Willig Deputy.



521815

DOCUMENT No.....

Date OCT 7 - 1955

OFFICE OF THE CITY CLERK
SAN DIEGO, CALIFORNIA

ORDINANCE No. 6711

Approp. \$2200. from Capital Outlay
Fund for construction of storm
drain in Macaulay Street northeasterly
of Rosecrans St

INTRODUCED

OCT 11 1955

Moved by

Seconded by

ADOPTED BY COUNCIL

OCT 11 1955

Moved by

Seconded by

GOES INTO EFFECT

Recorded on Film Roll 102 270
No.....

00978

ORDINANCE NO. 6712
(New Series)

AN ORDINANCE APPROPRIATING THE SUM OF \$1850.00 FROM THE UNAPPROPRIATED BALANCE FUND OF THE CITY OF SAN DIEGO, FOR THE PURPOSE OR REIMBURSING THE STANFORD RESEARCH INSTITUTE FOR THE COST OF 100 LEATHER-BOUND COPIES OF THE REPORT AUTHORIZED TO BE FURNISHED BY RESOLUTION NO. 122862, ADOPTED FEBRUARY 24, 1955, AND THE PREPARATION AND DELIVERY TO SAID CITY OF CERTAIN CHARTS IN CONNECTION THEREWITH.

BE IT ORDAINED By the Council of The City of San Diego, as follows:

Section 1. That the sum of One Thousand Eight Hundred Fifty Dollars (\$1,850.00) be, and the same is hereby set aside and appropriated out of the Unappropriated Balance Fund of The City of San Diego, for the purpose only and exclusively of reimbursing the Stanford Research Institute for the cost of 100 leather-bound copies of the report authorized to be furnished by Resolution No. 122862, adopted February 24, 1955, and the preparation and delivery to said City of certain charts in connection therewith.

Section 2. This ordinance shall take effect and be in force on the thirty-first day from and after its passage.

Presented by *RW Campbell KBW*

Approved as
to form by J.F. DuPaul, City Attorney.

By *Shelley J. Higgins*
Assistant City Attorney.

I HEREBY CERTIFY that the money required for the appropriation made and/or indebtedness and/or obligation incurred by reason of the provisions of the foregoing ordinance is in the Treasury, and that it is otherwise unencumbered.

Dated.....

Auditor and Comptroller of The City of San Diego, California

By..... Deputy.

Passed and adopted by the Council of the City of San Diego, California, this 11th day of October, 1955, by the following vote, to-wit:

YEAS—Councilmen: Burgener, Kerrigan, Curran, Evenson, Mayor Dail

NAYS—Councilmen None

ABSENT—Councilmen Williams, Schneider

Charles Dail
Mayor of The City of San Diego, California

FRED W. SICK
City Clerk of The City of San Diego, California



By *Helen M. Willig* Deputy.

I HEREBY CERTIFY that the foregoing ordinance was not finally passed until six calendar days had elapsed between the day of its introduction and the day of its final passage, to-wit, on the day of 1955, and on the day of 1955.

I FURTHER CERTIFY that said ordinance was read in full prior to its final passage.

I FURTHER CERTIFY that the reading of said ordinance in full prior to its final passage was dispensed with by a vote of not less than four members of the Council, and that there was available for the consideration of each member of the Council prior to the day of its final passage a written or printed copy of said ordinance.

City Clerk of The City of San Diego, California



By..... Deputy.

I HEREBY CERTIFY that the foregoing ordinance was passed on the day of its introduction, to-wit, on the 11th day of October, 1955, said ordinance being of the kind and character authorized for passage on its introduction by Section 16 of the Charter.

~~I FURTHER CERTIFY that the final reading of said ordinance was in full.~~

I FURTHER CERTIFY that the reading of said ordinance in full was dispensed with by a vote of not less than four members of the Council, and that there was available for the consideration of each member of the Council prior to the day of its passage a written or printed copy of said ordinance.

FRED W. SICK
City Clerk of The City of San Diego, California

By *Helen M. Willig* Deputy.



521816
DOCUMENT No.

OCT 7 - 1955
Date

OFFICE OF THE CITY CLERK
SAN DIEGO, CALIFORNIA

6712
ORDINANCE No.

Approp. \$1850. from Unappropri.
.....
Bal. Fund for reimbursing Stanford
.....
Research Institute for cost of 100
.....
leather bound copies of report on
Auditorium or convention hall
.....

INTRODUCED

OCT 11 1955

Moved by

Seconded by

ADOPTED BY COUNCIL

OCT 11 1955

Moved by

Seconded by

GOES INTO EFFECT

Recorded on Film Roll
No. 102 271

00981

ORDINANCE NO. 6713
(New Series)

AN ORDINANCE APPROPRIATING THE SUM OF \$500.00
OUT OF THE UNAPPROPRIATED BALANCE FUND OF THE
CITY OF SAN DIEGO, FOR THE PURPOSE OF PROVIDING
FUNDS FOR THE PURCHASE OF A PHOTOCOPY MACHINE
WITH PAPER PLATE ATTACHMENT.

BE IT ORDAINED By the Council of The City of San Diego,
as follows:

Section 1. That the sum of Five Hundred Dollars (\$500.00),
or so much thereof as may be necessary, be, and the same is
hereby set aside and appropriated out of the Unappropriated
Balance Fund of The City of San Diego, for the purpose only and
exclusively of providing funds for the purchase of a photocopy
machine with paper plate attachment.

Section 2. This ordinance shall take effect and be in
force on the thirty-first day from and after its passage.

Presented by *W. Campbell ABW*

Approved as
to form by J.F. DuPaul, City Attorney.

By *Shelley J. Higgins*
Assistant City Attorney.

I HEREBY CERTIFY that the money required for the appropriation made and/or indebtedness and/or obligation incurred by reason of the provisions of the foregoing ordinance is in the Treasury, and that it is otherwise unencumbered.

Dated Oct. 7, 1958

John E. Zuilken
Auditor and Comptroller of The City of San Diego, California

By R. Gerwig Deputy.

Passed and adopted by the Council of the City of San Diego, California, this 11th day of October, 1955, by the following vote, to-wit:

YEAS—Councilmen: Burgener, Kerrigan, Curran, Evenson, Mayor Dail

NAYS—Council men None

ABSENT—Council man Williams, Schneider

Charles Dail
Mayor of The City of San Diego, California

FRED .W. SICK
City Clerk of The City of San Diego, California



By Helen M. Willig Deputy.

I HEREBY CERTIFY that the foregoing ordinance was not finally passed until six calendar days had elapsed between the day of its introduction and the day of its final passage, to-wit, on the _____ day of _____, 195____, and on the _____ day of _____, 195____.

I FURTHER CERTIFY that said ordinance was read in full prior to its final passage.

I FURTHER CERTIFY that the reading of said ordinance in full prior to its final passage was dispensed with by a vote of not less than four members of the Council, and that there was available for the consideration of each member of the Council prior to the day of its final passage a written or printed copy of said ordinance.

City Clerk of The City of San Diego, California



By _____ Deputy.

I HEREBY CERTIFY that the foregoing ordinance was passed on the day of its introduction, to-wit, on the 11th day of October, 1955, said ordinance being of the kind and character authorized for passage on its introduction by Section 16 of the Charter.

~~I FURTHER CERTIFY that the final reading of said ordinance was in full.~~

I FURTHER CERTIFY that the reading of said ordinance in full was dispensed with by a vote of not less than four members of the Council, and that there was available for the consideration of each member of the Council prior to the day of its passage a written or printed copy of said ordinance.

FRED W. SICK
City Clerk of The City of San Diego, California

By Helen M. Willig Deputy.



521817

DOCUMENT No. 521817

Date OCT 7 - 1955

**OFFICE OF THE CITY CLERK
SAN DIEGO, CALIFORNIA**

ORDINANCE No. 6713

Approp. \$500. from Unappropriated
Balance fund for purchase of
a Photocopy Machine with paper
plate attachment

INTRODUCED

OCT. 1 1 1955

Moved by

Seconded by

ADOPTED BY COUNCIL

OCT. 1 1 1955

Moved by

Seconded by

GOES INTO EFFECT

Recorded on Film Roll 102 272
No.

00984

6714

ORDINANCE No. _____
(New Series)

AN ORDINANCE INCORPORATING PORTIONS OF LOTS 72 AND 78 RANCHO MISSION OF SAN DIEGO; PORTIONS OF LOTS 8 AND 9, THE HIGHLANDS; LOT 1, BLOCK 1 AND PORTIONS OF LOTS 1 AND 6, BLOCK 10, ROSEDALE, IN THE CITY OF SAN DIEGO, CALIFORNIA, INTO M-1A ZONE AS DEFINED BY SECTION 101.0412.1 OF THE SAN DIEGO MUNICIPAL CODE, AND REPEALING ORDINANCES Nos. 5252 (New Series), 5582 (New Series) AND 5890 (New Series), INsofar AS THE SAME CONFLICT HEREWITH.

WHEREAS, Pursuant to section 101.0206 of the San Diego Municipal Code, the City Planning Commission fixed and determined a time and place for a public hearing upon a proposed zoning of portions of Lots 72 and 78 Rancho Mission of San Diego, portions of Lots 8 and 9, The Highlands, and Lot 1, Block 1 and portions of Lots 1 and 6, Block 10, Rosedale, in The City of San Diego, California, as indicated on Planning Commission Zone Map Drawing No. B-672 on file in the office of the City Clerk as Document No. 520487; and

WHEREAS, after due notice duly and regularly given, hearings were duly held and all persons interested were given an opportunity to appear and be heard before said Planning Commission; and

WHEREAS, the City Planning Commission by a vote of 5 to 0 filed a recommendation with the Council of said City, as contained in Document No. 520487, dated September 20, 1955, recommending that portions of Lots 72 and 78 Rancho Mission of San Diego, portions of Lots 8 and 9, The Highlands, and Lot 1, Block 1 and portions of Lots 1 and 6, Block 10, Rosedale, in The City of San Diego, California, be incorporated into M-1A zone, as such zone is described in section 101.0412.1 of the San Diego Municipal Code; and

00988

WHEREAS, said Council after public hearing, is of the opinion that the best interests of the people of The City of San Diego will be subserved by adopting the recommendation; NOW, THEREFORE,

BE IT ORDAINED, by the Council of The City of San Diego, as follows:

Section 1. That all that territory situated in The City of San Diego, California, within the boundaries of the district designated "M-1A" on that certain zone map drawing No. B-672 filed in the office of the City Clerk of said City under Document No. 520487, be, and the same is hereby incorporated into M-1A Zone as said zone is described and defined by section 101.0412.1 of the San Diego Municipal Code.

Section 2. That Ordinance No. 5252 (New Series) of the ordinances of The City of San Diego, adopted July 1, 1952, entitled, "An ordinance incorporating a portion of Lots 72 and 78, Rancho Mission of San Diego, Lots 1, 2, 3 and 4, Block 21, and Lot 6, Block 10, Rosedale and Lots 7, 8, 9, 10, 23 and 24 of the Highlands, in The City of San Diego, California, into R-1 zone as defined by section 101.0405 of the San Diego Municipal Code.", be, and the same is repealed insofar as the same conflicts herewith.

Section 3. That Ordinance No. 5582 (New Series) of the ordinances of The City of San Diego, adopted May 12, 1953, entitled, "An Ordinance incorporating portions of Lots 72 and 78 Rancho Mission, Lot 8, The Highlands, Lot 1, Block 1, Rosedale in The City of San Diego, California, into "R-2" zone, as defined by section 101.0406 of the San Diego Municipal Code, and repealing Ordinance No. 5252 (New Series) approved July 1, 1952, insofar as the same conflicts herewith." is repealed insofar as the same conflicts herewith.

Section 4. That Ordinance No. 5890 (New Series) of the ordinances of The City of San Diego, adopted December 15, 1953, entitled, "An Interim Ordinance establishing regulations governing the use of land in portions of The Highlands, New Riverside and Lot 78 Rancho Mission in The City of San Diego.", be, and the same is hereby repealed insofar as the same conflicts herewith.

Section 5. This ordinance shall take effect and be in force on the thirty-first day from and after its passage.

Presented by _____

APPROVED as
to form by J. F. DuPaul, City Attorney,

By *Monroe R. Anderson*
Deputy City Attorney.

00930

I HEREBY CERTIFY that the money required for the appropriation made and/or indebtedness and/or obligation incurred by reason of the provisions of the foregoing ordinance is in the Treasury, and that it is otherwise unencumbered.

Dated

Auditor and Comptroller of The City of San Diego, California

By Deputy.

Passed and adopted by the Council of the City of San Diego, California, this 13th day of October, 1955, by the following vote, to-wit:

YEAS—Councilmen: Burgener, Williams, Schneider, Kerrigan, Curran, Evenson,

Mayor Dail

NAYS—Council men None

ABSENT—Council men None

Charles Dail
Mayor of The City of San Diego, California

FRED W. SICK
City Clerk of The City of San Diego, California

By Helen M. Willig Deputy.



I HEREBY CERTIFY that the foregoing ordinance was not finally passed until six calendar days had elapsed between the day of its introduction and the day of its final passage, to-wit, on the 6th day of October, 1955, and on the 13th day of October, 1955.

~~I FURTHER CERTIFY that said ordinance was read in full prior to its final passage.~~

I FURTHER CERTIFY that the reading of said ordinance in full prior to its final passage was dispensed with by a vote of not less than four members of the Council, and that there was available for the consideration of each member of the Council prior to the day of its final passage a written or printed copy of said ordinance.

FRED W. SICK
City Clerk of The City of San Diego, California

By Helen M. Willig Deputy.



I HEREBY CERTIFY that the foregoing ordinance was passed on the day of its introduction, to-wit, on the day of, 1955, said ordinance being of the kind and character authorized for passage on its introduction by Section 16 of the Charter.

I FURTHER CERTIFY that the final reading of said ordinance was in full.

I FURTHER CERTIFY that the reading of said ordinance in full was dispensed with by a vote of not less than four members of the Council, and that there was available for the consideration of each member of the Council prior to the day of its passage a written or printed copy of said ordinance.

City Clerk of The City of San Diego, California

By Deputy.



6. 11. 1955

521613

DOCUMENT No.

Date OCT 5 - 1955

OFFICE OF THE CITY CLERK
SAN DIEGO, CALIFORNIA

6714

ORDINANCE No.

Incorporating portions of Lots
72 and 78 Rancho Mission of San
Diego; portions of Lots 8 and 9,
The Highlands, et al., into M-1A
Zone.

INTRODUCED

OCT 6 1955

Moved by B

Seconded by C

ADOPTED BY COUNCIL

OCT 13 1955

Moved by

Seconded by

GOES INTO EFFECT

Recorded on Film Roll

No. 102 350

00987

Affidavit of Publication

\$36.03

Affidavit of Publication of

STATE OF CALIFORNIA,
COUNTY OF SAN DIEGO, } SS.
CITY OF SAN DIEGO.

In the matter of the publication of ORDINANCE NO 6714 (NEW SERIES). ZONING - LOTS 72 & 78 RANCHO MISSION ETC

J. A. Denton, being duly sworn, deposes and says: That he is a resident of the County of San Diego, State of California, over twenty-one years of age, and not interested as a party or otherwise in the above-named matter.

That he is the principal clerk of the printers of The San Diego Union, a newspaper published daily in the City of San Diego, County of San Diego, State of California, and of general circulation in said City; that as such principal clerk he has charge of all the advertisements published in said newspaper; that the said ORDINANCE

of which the annexed clipping is a copy, has been published in said newspaper for the period of ONE (1)

day(s) to-wit: upon the 21st

day(s) of OCTOBER, 1955, and upon the

28th days of October, 1955, and that said publication was made in the said newspaper proper, and not in a supplement thereof.

Subscribed and sworn to before me, this 28th day of October, A.D. 1955

FRED W. SICK
City Clerk of the City of San Diego, California
(Seal) Edna B. Robinson
By Edna B. Robinson
Deputy.

ORDINANCE NO. 6714 (NEW SERIES)

AN ORDINANCE INCORPORATING PORTIONS OF LOTS 72 AND 78 RANCHO MISSION OF SAN DIEGO; PORTIONS OF LOTS 8 AND 9, THE HIGHLANDS; LOT 1, BLOCK 1 AND PORTIONS OF LOTS 1 AND 6, BLOCK 10, ROSEDALE, IN THE CITY OF SAN DIEGO, CALIFORNIA, INTO M-1A ZONE AS DEFINED BY SECTION 101.0412.1 OF THE SAN DIEGO MUNICIPAL CODE, AND REPEALING ORDINANCES Nos. 5552 (New Series), 5582 (New Series), AND 5890 (New Series), INsofar AS THE SAME CONFLICT HEREWITH.

WHEREAS, Pursuant to section 101.0206 of the San Diego Municipal Code, the City Planning Commission fixed and determined the time and place for a public hearing upon a proposed zoning of portions of Lots 72 and 78 Rancho Mission of San Diego, portions of Lots 8 and 9, The Highlands, and Lot 1, Block 1 and portions of Lots 1 and 6, Block 10, Rosedale, in the City of San Diego, California, as indicated on Planning Commission Zone Map, Drawing No. B-672 on file in the office of the City Clerk as Document No. 520487; and

WHEREAS, after due notice duly and regularly given, hearings were held and all persons interested were given an opportunity to appear and be heard before said Planning Commission; and

WHEREAS, the City Planning Commission by a vote of 5 to 0 filed a recommendation with the Council of said City, as contained in Document No. 520487, dated September 20, 1955, recommending that portions of Lots 72 and 78 Rancho Mission of San Diego, portions of Lots 8 and 9, The Highlands, and Lot 1, Block 1 and portions of Lots 1 and 6, Block 10, Rosedale, in the City of San Diego, California, be incorporated into M-1A zone, as such zone is described in section 101.0412.1 of the San Diego Municipal Code; and

WHEREAS, said Council after public hearing, is of the opinion that the best interests of the people of the City of San Diego will be subserved by adopting the recommendation: NOW, THEREFORE,

BE IT ORDAINED, by the Council of The City of San Diego, as follows:

Section 1. That all that territory situated in The City of San Diego, California, within the boundaries of the district designated "M-1A" on that certain zone map, drawing No. B-672 filed in the office of the City Clerk of said City under Document No. 520487, be, and the same is hereby incorporated into M-1A Zone as said zone is described and defined by section 101.0412.1 of the San Diego Municipal Code.

Section 2. That Ordinance No. 5252 (New Series) of the ordinances of The City of San Diego, adopted July 1, 1952, entitled, "An Ordinance incorporating a portion of Lots 72 and 78, Rancho Mission of San Diego, Lots 1, 2, 3 and 4, Block 21, and Lot 16, Block 10, Rosedale and Lots 7, 8, 9, 10, 23 and 24 of the Highlands, in The City of San Diego, California, into R-1 zone as defined by section 101.0406 of the San Diego Municipal Code," be, and the same is repealed insofar as the same conflicts herewith.

Section 3. That Ordinance No. 5582 (New Series) of the ordinances of The City of San Diego, adopted May 12, 1958, entitled, "An Ordinance incorporating portions of Lots 72 and 78 Rancho Mission, Lot 8, The Highlands, Lot 1, Block 1, Rosedale in The City of San Diego, California, into "R-2" zone, as defined by section 101.0406 of the San Diego Municipal Code, and repealing Ordinance No. 5252 (New Series) approved July 1, 1952, insofar as the same conflicts herewith," be, and the same is hereby repealed insofar as the same conflicts herewith.

Section 4. That Ordinance No. 5890 (New Series) of the ordinances of The City of San Diego, adopted December 15, 1958, entitled, "An Ordinance establishing regulations governing the use of land in portions of The Highlands, New Riverside and Lot 78, Rancho Mission in The City of San Diego," be, and the same is hereby repealed insofar as the same conflicts herewith.

Section 5. This ordinance shall take effect and be in force on the thirty-first day from and after its passage.

Passed and adopted by the Council of the City of San Diego, California, this 13th day of October, 1955, by the following vote, to-wit:

YEAS—Councilmen: Bunsener, Williams, Schneider, Kennighan, Curran, Evenson, Mayor Dail.

NAYS—Councilmen: None.

ABSENT—Councilmen: None.

CHARLES C. DAIL,
Mayor of The City of San Diego, California.
FRED W. SICK,
City Clerk of The City of San Diego, California.

(SEAL) By HELEN M. WILLIG, Deputy.

I HEREBY CERTIFY that the foregoing ordinance was not finally passed until six calendar days had elapsed between the day of its introduction and the day of its final passage, to-wit, on the 8th day of October, 1955, and on the 13th day of October, 1955.

I FURTHER CERTIFY that the reading of said ordinance in full prior to its final passage was dispensed with by a vote of not less than four members of the Council, and that there was available for the consideration of each member of the Council prior to the day of its final passage a written or printed copy of said ordinance.

FRED W. SICK,
City Clerk of The City of San Diego, California.
By HELEN M. WILLIG, Deputy.

(SEAL) 10/21

DOCUMENT NO. 523317

Filed OCT 28 1953

City Clerk.

By Deputy.

Affidavit of Publication
OF

.....
.....
.....
.....
.....
.....
.....
.....
.....
.....

6715

ORDINANCE NO. _____
(New Series)

AN ORDINANCE OF THE CITY OF SAN DIEGO,
CALIFORNIA, SETTING ASIDE AND DEDICATING
A PORTION OF LOT 12, LEMONA, IN THE SAID
CITY, AS AND FOR A PUBLIC STREET, AND
NAMING THE SAME, WELLINGTON STREET.

BE IT ORDAINED, by the Council of The City of San Diego,
as follows:

Section 1. That the hereinafter described property in the
City of San Diego, County of San Diego, State of California, be
and the same is hereby set aside and dedicated as and for a
public street in said City, and the same is hereby named
WELLINGTON STREET;

That portion of Lot 12, Lemona, in the City
of San Diego, County of San Diego, State of Calif-
ornia, according to Map thereof No. 684, filed
in the Office of the County Recorder of said
County, together with that portion of Plumas
Street (closed) adjoining said Lot 12 on the
east, all being a portion of Pueblo Lot 1197
of the Pueblo Lands of San Diego, according
to Map thereof made by James Pascoe in 1870, a
copy of which is filed in said County Recorder's
office as Miscellaneous Map No. 36, lying within
the following boundaries:

Beginning at the southeasterly corner of said
Pueblo Lot 1197; thence North $0^{\circ} 26' 19''$ East along
the easterly line of said Pueblo Lot 1197, being
along the easterly line of said Plumas Street
(closed) a distance of 93.78 feet to a point
therein; thence South $39^{\circ} 41' 20''$ West a distance
of 71.54 feet to a point in said Lot 12, Lemona;
thence southeasterly, southerly, and southwesterly
along the arc of a curve concave westerly center
of which bears South $39^{\circ} 41' 20''$ West 17.45 feet
from the last mentioned point, through a central
angle of $90^{\circ} 09' 50''$, a distance of 27.46 feet
to a point; thence southwesterly tangent to the
last described curve a distance of 6.23 feet to
the beginning of a tangent 25-foot radius curve,
concave northwesterly; thence southwesterly and
westerly along the arc of said curve, through
a central angle of $50^{\circ} 44' 15''$, a distance of
22.14 feet to a point in the southerly line of
said Lot 12, Lemona; thence South $89^{\circ} 34' 25''$
East along said southerly lot line and along the
southerly line of Plumas Street (closed) a distance
of 66.05 feet to the point of beginning.

(Basis of bearings: Map 3253 (sheet 5)
Linda Vista Unit No. 8)

00995

Section 2. This ordinance shall take effect and be in force on the thirty-first day from and after its passage.

Presented by W. Campbell

APPROVED as
to form by J. F. DuPaul, City Attorney

By Alan M. Limestone
Deputy City Attorney

I HEREBY CERTIFY that the money required for the appropriation made and/or indebtedness and/or obligation incurred by reason of the provisions of the foregoing ordinance is in the Treasury, and that it is otherwise unencumbered.

Dated

Auditor and Comptroller of The City of San Diego, California

By Deputy.

Passed and adopted by the Council of the City of San Diego, California, this 13th day of October, 1955, by the following vote, to-wit:

YEAS—Councilmen: Burgener, Williams, Schneider, Kerrigan, Curran, Evenson, Mayor Dail

NAYS—Council men None

ABSENT—Council men None

Charles Dail Mayor of The City of San Diego, California

FRED W. SICK City Clerk of The City of San Diego, California



By Helen M. Mullig Deputy.

I HEREBY CERTIFY that the foregoing ordinance was not finally passed until six calendar days had elapsed between the day of its introduction and the day of its final passage, to-wit, on the 6th day of October, 1955, and on the 13th day of October, 1955.

~~I FURTHER CERTIFY that said ordinance was read in full prior to its final passage.~~

I FURTHER CERTIFY that the reading of said ordinance in full prior to its final passage was dispensed with by a vote of not less than four members of the Council, and that there was available for the consideration of each member of the Council prior to the day of its final passage a written or printed copy of said ordinance.

FRED W. SICK City Clerk of The City of San Diego, California



By Helen M. Mullig Deputy.

I HEREBY CERTIFY that the foregoing ordinance was passed on the day of its introduction, to-wit, on the day of 195....., said ordinance being of the kind and character authorized for passage on its introduction by Section 16 of the Charter.

I FURTHER CERTIFY that the final reading of said ordinance was in full.

I FURTHER CERTIFY that the reading of said ordinance in full was dispensed with by a vote of not less than four members of the Council, and that there was available for the consideration of each member of the Council prior to the day of its passage a written or printed copy of said ordinance.

City Clerk of The City of San Diego, California



By Deputy.

A. M. W.

DOCUMENT No. 521544

Date OCT 4 - 1955

OFFICE OF THE CITY CLERK
SAN DIEGO, CALIFORNIA

ORDINANCE No. 6715

Setting aside land for a public
street; and naming the same
Wellington Street.

INTRODUCED

OCT 6 1955

Moved by W

Seconded by E

ADOPTED BY COUNCIL

OCT 13 1955

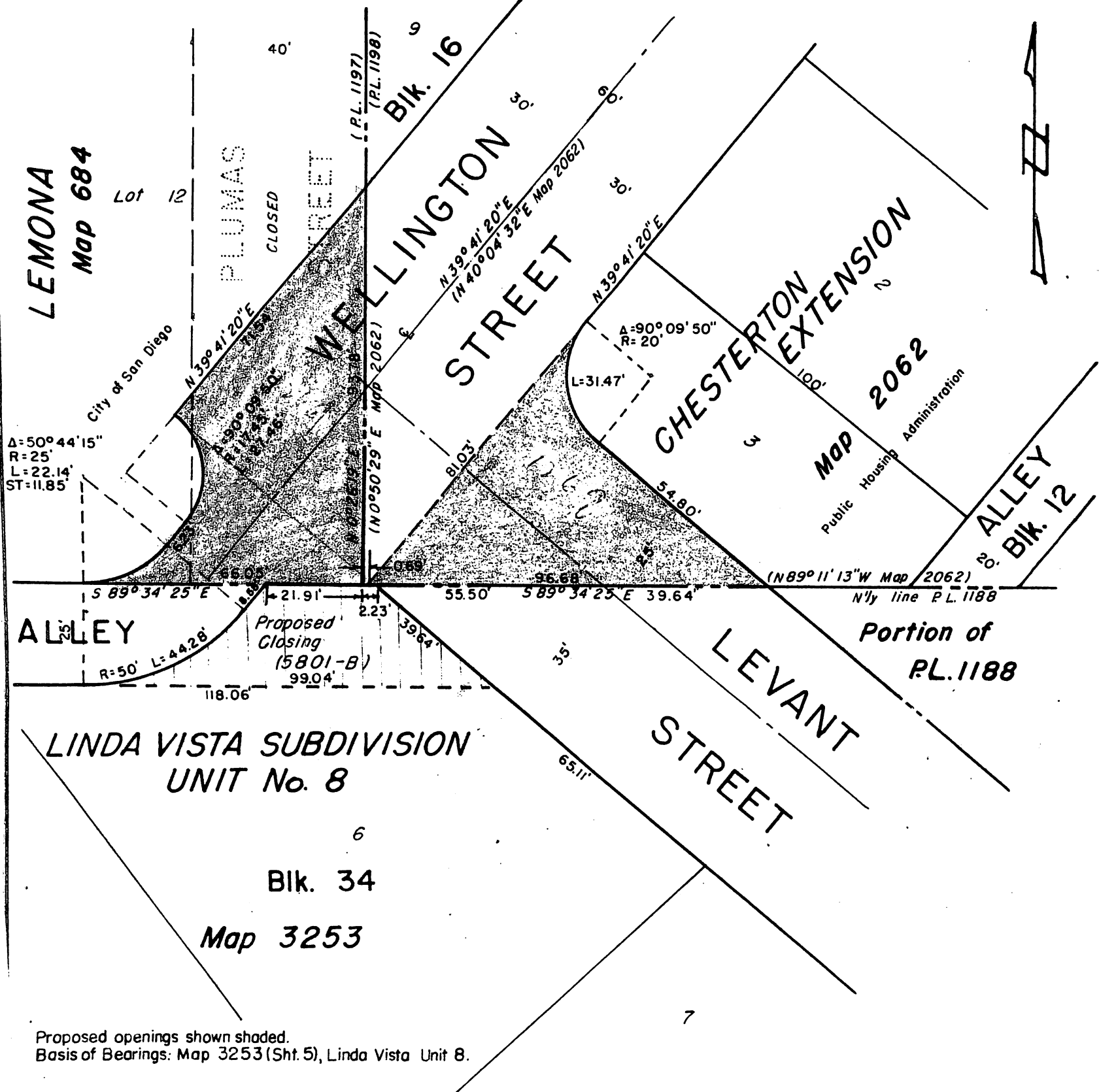
Moved by

Seconded by

GOES INTO EFFECT

00994

Recorded on Film Roll 102 351
No.



Proposed openings shown shaded.
 Basis of Bearings: Map 3253 (Sht. 5), Linda Vista Unit 8.

<i>Rick</i> 8/1/55 PLANNING DEPT.	<i>F. B. Peters</i> 7/29/55 RECORDS ENGR.	<i>BSE McClain</i> CONTROL ENGR.	<i>7-29-55</i> <i>DM Cole</i> OFFICE ENGR.
--------------------------------------	--	-------------------------------------	---

DRAWN BY *C. Lawrence*
 CHECKED BY *F.G.P.*
 FIELD BOOKS 2136-65
 SCALE 1" = 30'
 W.O. 27681

CITY OF SAN DIEGO - ENGINEERING DEPARTMENT
 Proposed opening in Lot 3, Block 12, Chesterton Extension for LEVANT STREET and in Lot 12, Lemona and portion of Plumas Street (closed) for WELLINGTON STREET.
 00998

DATE *8/1/55*
A.K. Fagg
 CITY ENGINEER
 5802 B

\$25.55

STATE OF CALIFORNIA, }
COUNTY OF SAN DIEGO, } SS.
CITY OF SAN DIEGO. }

ORDINANCE NO. 6715
(NEW SERIES)

AN ORDINANCE OF THE CITY OF SAN DIEGO, CALIFORNIA, SETTING ASIDE AND DEDICATING A PORTION OF LOT 12, LEMONA, IN THE SAID CITY, AS AND FOR A PUBLIC STREET, AND NAMING THE SAME, WELLINGTON STREET.

BE IT ORDAINED, by the Council of the City of San Diego, California, Section 2, That the portion of said property in said City of San Diego, County of San Diego, State of California, be and the same be set aside and dedicated as and for a public street in said City and the same is hereby named WELLINGTON STREET.

That portion of Lot 12, Lemona, in the City of San Diego, County of San Diego, State of California, according to Map thereon No. 684, filed in the Office of the County Recorder of said County, together with that portion of Plumas Street (closed) adjoining said Lot 12 on the east, all being a portion of Pueblo Lot 1197 of the Public Lands of San Diego, according to Map thereof made by James Rascoe in 1870, a copy of which is filed in said County Recorder's office as miscellaneous Map No. 486, lying within the following boundaries:

Beginning at the southeasterly corner of said Pueblo Lot 1197, thence North 0°26'19" East along the easterly line of said Pueblo Lot 1197, being along the easterly line of said Plumas Street (closed) a distance of 33.72 feet to a point therein; thence South 39°41'20" West a distance of 71.54 feet to a point in said Lot 12, Lemona; thence southeasterly, southerly, and southwesterly along the arc of a curve concave westerly, center of which bears South 39°41'20" West 17.45 feet from the last-mentioned point, through a central angle of 90°09'50", a distance of 27.46 feet to a point; thence southwesterly tangent to the last described curve a distance of 6.23 feet to the beginning of a tangent 25-foot radius curve, concave northwesterly; thence southwesterly and westerly along the arc of said

curve, through a central angle of 50° 44' 15", a distance of 23.14 feet to a point in the southerly line of said Lot 12, Lemona; thence South 89° 34' 25" East along said southerly lot line and along the southerly line of Plumas Street (closed) a distance of 66.05 feet to the point of beginning.

(Basis of bearings: Map 3258 (sheet 5) Linda Vista Unit No. 8) Section 2. This ordinance shall take effect and be in force on the thirty-first day from and after its passage.

Passed and adopted by the Council of the City of San Diego, California, this 13th day of October, 1955, by the following vote, to-wit:

YEAS—Councilmen: Rurgener, Williams, Schneider, Kerrigan, Curran, Evenson, Mayor Dail.

NAYS—Councilmen: None.

ABSENT—Councilmen: None.

CHARLES C. DALL, Mayor of the City of San Diego, California.

FRED W. SICK, City Clerk of the City of San Diego, California.

By HELEN M. WILLIG, Deputy.

I HEREBY CERTIFY that the foregoing ordinance was not finally passed until six calendar days had elapsed between the day of its introduction and the day of its final passage, to-wit: on the 6th day of October, 1955, and on the 13th day of October, 1955.

I FURTHER CERTIFY that the reading of said ordinance in full prior to its final passage was dispensed with by a vote of not less than four members of the Council, and that there was available for the consideration of each member of the Council prior to the day of its final passage a written or printed copy of said ordinance.

FRED W. SICK, City Clerk of the City of San Diego, California.

By HELEN M. WILLIG, Deputy.

10/21

In the matter of the publication of ORDINANCE NO. 6715 (NEW SERIES). LOT 12 LEMONA TO BE NAMED WELLINGTON STREET

J. A. Denton, being duly sworn, deposes and says: That he is a resident of the County of San Diego, State of California, over twenty-one years of age, and not interested as a party or otherwise in the above-named matter.

That he is the principal clerk of the printers of The San Diego Union, a newspaper published daily in the City of San Diego, County of San Diego, State of California, and of general circulation in said City; that as such principal clerk he has charge of all the advertisements published in said newspaper; that the said ORDINANCE

of which the annexed clipping is a copy, has been published in said newspaper for the period of ONE (1)

days to-wit: upon the 21st

dayx of OCTOBER, 1955, and upon the

_____ days of _____,

19_____, and that said publication was made in the said newspaper proper, and not in a supplement thereof.

Subscribed and sworn to before me, this 28th day of October, A.D. 1955

FRED W. SICK
City Clerk of the City of San Diego, California
(Seal) By Edna B. Robinson Deputy.

DOCUMENT NO. 523318

Filed OCT 28 1953

City Clerk.

By Deputy.

Affidavit of Publication
OF

.....
.....
.....
.....
.....
.....
.....
.....
.....
.....

6716

ORDINANCE NO. _____
(New Series)

AN ORDINANCE APPROPRIATING THE SUM OF \$112,874.80 FROM THE CAPITAL OUTLAY FUND OF THE CITY OF SAN DIEGO, FOR THE PURPOSE OF PROVIDING FUNDS FOR THE PURCHASE OF PROPERTY ADJACENT TO THE CHOLLAS STATION, TO BE USED FOR A SANITARY FILL.

BE IT ORDAINED By the Council of The City of San Diego,
as follows:

Section 1. That the sum of One Hundred Twelve Thousand Eight Hundred Seventy-four and 80/100 Dollars (\$112,874.80), or so much thereof as may be necessary, be, and the same is hereby set aside and appropriated out of the Capital Outlay Fund of The City of San Diego, for the purpose only and exclusively of providing funds for the purchase of property adjacent to the Chollas Station, to be used for a sanitary fill.

Section 2. This ordinance shall take effect and be in force on the thirty-first day from and after its passage.

Presented by

*O. W. Campbell*₃

Approved as

to form by J. F. DuPaul, City Attorney.

By

Shelley J. Higgins
Assistant City Attorney.

I HEREBY CERTIFY that the money required for the appropriation made and/or indebtedness and/or obligation incurred by reason of the provisions of the foregoing ordinance is in the Treasury, and that it is otherwise unencumbered.

Dated Oct. 18, 1955

James E. Zuilken
Auditor and Comptroller of The City of San Diego, California

By Ken Gerwig Deputy.

Passed and adopted by the Council of the City of San Diego, California, this 18th day of October, 1955, by the following vote, to-wit:

YEAS—Councilmen: Burgener, Williams, Schneider, Kerrigan, Curran, Evenson,
Mayor Dail

NAYS—Councilmen None

ABSENT—Councilmen None

Charles Dail
Mayor of The City of San Diego, California

FRED W. SICK
City Clerk of The City of San Diego, California



By Helen M. Willig Deputy.

~~I HEREBY CERTIFY that the foregoing ordinance was not finally passed until six calendar days had elapsed between the day of its introduction and the day of its final passage, to-wit, on the _____ day of _____, 195____, and on the _____ day of _____, 195____.~~

~~I FURTHER CERTIFY that said ordinance was read in full prior to its final passage.~~

~~I FURTHER CERTIFY that the reading of said ordinance in full prior to its final passage was dispensed with by a vote of not less than four members of the Council, and that there was available for the consideration of each member of the Council prior to the day of its final passage a written or printed copy of said ordinance.~~

~~_____
City Clerk of The City of San Diego, California~~



By _____ Deputy.

I HEREBY CERTIFY that the foregoing ordinance was passed on the day of its introduction, to-wit, on the 18th day of October, 1955, said ordinance being of the kind and character authorized for passage on its introduction by Section 16 of the Charter.

~~I FURTHER CERTIFY that the final reading of said ordinance was in full.~~

I FURTHER CERTIFY that the reading of said ordinance in full was dispensed with by a vote of not less than four members of the Council, and that there was available for the consideration of each member of the Council prior to the day of its passage a written or printed copy of said ordinance.

SAN DIEGO, CALIFORNIA

FRED W. SICK
City Clerk of The City of San Diego, California

OCT 17 2 55 PM 1955

By Helen M. Willig Deputy.



RECEIVED
CITY CLERK'S OFFICE

01003

A.M. 12

522335

DOCUMENT No.....

Date..... OCT 17 1955

OFFICE OF THE CITY CLERK
SAN DIEGO, CALIFORNIA

6716

ORDINANCE No.

Approp. \$112,874.80 from Capital

Outlay Fund for purchasing property

adjacent to Chollas Station, to be

used for sanitary fill purposes

INTRODUCED

OCT 18 1955

Moved by

Seconded by

ADOPTED BY COUNCIL

OCT 18 1955

Moved by

Seconded by

GOES INTO EFFECT

Recorded on Film Roll 102 289

No.....

01001

6717

ORDINANCE NO. _____
(New Series)

AN ORDINANCE APPROPRIATING THE SUM OF \$658.50 OUT OF THE UNAPPROPRIATED BALANCE FUND OF THE CITY OF SAN DIEGO, FOR THE PURPOSE OF PROVIDING FUNDS FOR COMPROMISING AND SETTLING THE MATTERS BETWEEN THE CITY AND GIBBS' FLYING SERVICE, INC. IN CONNECTION WITH THE OLD LEASE AT MONTGOMERY FIELD.

BE IT ORDAINED By the Council of The City of San Diego,
as follows:

Section 1. That the sum of Six Hundred Fifty-eight and 50/100 Dollars (\$658.50), or so much thereof as may be necessary, be, and the same is hereby set aside and appropriated out of the Unappropriated Balance Fund of The City of San Diego, for the purpose only and exclusively of providing funds for compromising and settling the matters between the City and Gibbs' Flying Service, Inc. in connection with the old lease at Montgomery Field.

Section 2. This ordinance shall take effect and be in force on the thirty-first day from and after its passage.

Presented by *J.W. Campbell K3W*

Approved as
to form by J.F. DuPaul, City Attorney.

By *Alan M. Frestone*
Deputy City Attorney.

I HEREBY CERTIFY that the money required for the appropriation made and/or indebtedness and/or obligation incurred by reason of the provisions of the foregoing ordinance is in the Treasury, and that it is otherwise unencumbered.

Dated Oct. 27, 1955

John E. Jones
Auditor and Comptroller of The City of San Diego, California

By Revering Deputy.

Passed and adopted by the Council of the City of San Diego, California, this 18th day of October, 1955, by the following vote, to-wit:

YEAS—Councilmen: Burgener, Williams, Schneider, Kerrigan, Curran, Evenson,
Mayor Dail

NAYS—Council men None

ABSENT—Council men None

Charles Dail
Mayor of The City of San Diego, California

FRED W. SICK
City Clerk of The City of San Diego, California



By Helen M. Willig Deputy.

~~I HEREBY CERTIFY that the foregoing ordinance was not finally passed until six calendar days had elapsed between the day of its introduction and the day of its final passage, to-wit, on the day of 195, and on the day of 195.~~

~~I FURTHER CERTIFY that said ordinance was read in full prior to its final passage.~~

~~I FURTHER CERTIFY that the reading of said ordinance in full prior to its final passage was dispensed with by a vote of not less than four members of the Council, and that there was available for the consideration of each member of the Council prior to the day of its final passage a written or printed copy of said ordinance.~~

~~City Clerk of The City of San Diego, California~~



~~By Deputy.~~

I HEREBY CERTIFY that the foregoing ordinance was passed on the day of its introduction, to-wit, on the 18th day of October, 195⁵, said ordinance being of the kind and character authorized for passage on its introduction by Section 16 of the Charter.

~~I FURTHER CERTIFY that the final reading of said ordinance was in full.~~

I FURTHER CERTIFY that the reading of said ordinance in full was dispensed with by a vote of not less than four members of the Council, and that there was available for the consideration of each member of the Council prior to the day of its passage a written or printed copy of said ordinance.

FRED W. SICK
City Clerk of The City of San Diego, California

By Helen M. Willig Deputy.



A. F. L. 127

522083

DOCUMENT No.

OCT 17 1955

Date

OFFICE OF THE CITY CLERK
SAN DIEGO, CALIFORNIA

6717

ORDINANCE No.

Approp. \$658.50 from Unapprop.

Balance Fund for settling matters

between City & Gibbs' Flying Service,

Inc. in connection with old lease at

Montgomery Field

INTRODUCED

OCT 18 1955

Moved by

Seconded by

ADOPTED BY COUNCIL

OCT 18 1955

Moved by

Seconded by

GOES INTO EFFECT

Recorded on Film Roll

102 390

No.

01004

6713

ORDINANCE NO. _____
(New Series)

AN ORDINANCE APPROPRIATING THE SUM OF \$2,300.00
OUT OF THE CAPITAL OUTLAY FUND OF THE CITY OF
SAN DIEGO, FOR THE PURPOSE OF PROVIDING FUNDS
FOR THE INSTALLATION OF PERMANENT BOULEVARD
STOP SIGNS AT 231 LOCATIONS IN SAID CITY.

BE IT ORDAINED By the Council of The City of San Diego,
as follows:

Section 1. That the sum of Two Thousand Three Hundred
Dollars (\$2,300.00), or so much thereof as may be necessary,
be, and the same is hereby set aside and appropriated out of
the Capital Outlay Fund of The City of San Diego, for the
purpose only and exclusively of providing funds for the
installation of permanent boulevard stop signs at 231 loca-
tions in said City.

Section 2. This ordinance shall take effect and be
in force on the thirty-first day from and after its passage.

Presented by *Paul Campbell*

Approved as
to form by J.F. DuPaul, City Attorney.

By *Shelley J. Higgins*
Assistant City Attorney.

01008

I HEREBY CERTIFY that the money required for the appropriation made and/or indebtedness and/or obligation incurred by reason of the provisions of the foregoing ordinance is in the Treasury, and that it is otherwise unencumbered.

Dated Oct. 17, 1955

J. E. Zwick
Auditor and Comptroller of The City of San Diego, California

By R. G. Gerwig Deputy.

Passed and adopted by the Council of the City of San Diego, California, this 20th day of October, 1955, by the following vote, to-wit:

YEAS—Councilmen: Williams, Schneider, Curran, Evenson

NAYS—Council men None

ABSENT—Council men Burgener, Evenson, Mayor Bail

Charles Bail
Mayor of The City of San Diego, California

FRED W. SICK
City Clerk of The City of San Diego, California

By Helen M. Willig Deputy.



I HEREBY CERTIFY that the foregoing ordinance was not finally passed until six calendar days had elapsed between the day of its introduction and the day of its final passage, to-wit, on the _____ day of _____, 195____, and on the _____ day of _____, 195____.

I FURTHER CERTIFY that said ordinance was read in full prior to its final passage.

I FURTHER CERTIFY that the reading of said ordinance in full prior to its final passage was dispensed with by a vote of not less than four members of the Council, and that there was available for the consideration of each member of the Council prior to the day of its final passage a written or printed copy of said ordinance.

City Clerk of The City of San Diego, California



By _____ Deputy.

I HEREBY CERTIFY that the foregoing ordinance was passed on the day of its introduction, to-wit, on the 20th day of October, 195____, said ordinance being of the kind and character authorized for passage on its introduction by Section 16 of the Charter.

~~I FURTHER CERTIFY that the final reading of said ordinance was in full.~~

I FURTHER CERTIFY that the reading of said ordinance in full was dispensed with by a vote of not less than four members of the Council, and that there was available for the consideration of each member of the Council prior to the day of its passage a written or printed copy of said ordinance.

FRED W. SICK
City Clerk of The City of San Diego, California

By Helen M. Willig Deputy.



522654
DOCUMENT No.....

Date..... OCT 19 1955
OFFICE OF THE CITY CLERK
SAN DIEGO, CALIFORNIA

ORDINANCE No. 6718

Approp. \$2300. from Capital Outlay

Fund for installation of
permanent boulevard stop signs
231 locations

INTRODUCED

OCT 20 1955

Moved by.....

Seconded by.....

ADOPTED BY COUNCIL

OCT 20 1955

Moved by.....

Seconded by.....

GOES INTO EFFECT

Recorded on Film Roll 102 461
No.....

01007

ORDINANCE No. 6719
(New Series)

AN ORDINANCE INCORPORATING A PORTION OF LOT A, BRAEMAR AND A PORTION OF LOT C, BRAEMAR EXTENSION IN THE CITY OF SAN DIEGO, CALIFORNIA, INTO R-4 AND C ZONES AS DEFINED BY SECTIONS 101.0408 AND 101.0411 OF THE SAN DIEGO MUNICIPAL CODE, AND REPEALING ORDINANCE No. 119 (NEW SERIES) ADOPTED JANUARY 3, 1933, INsofar AS THE SAME CONFLICTS HEREWITH.

WHEREAS, pursuant to section 101.0206 of the San Diego Municipal Code, the City Planning Commission fixed and determined a time and place for a public hearing upon a proposed rezoning of a portion of Lot A, Braemar and a portion of Lot C, Braemar Extension in The City of San Diego, California, as indicated on Planning Commission Zone Map Drawing No. B-662, attached to Planning Commission communication on file in the office of the City Clerk as Document No. 519491; and

WHEREAS, after due notice duly and regularly given, hearings were duly held and all persons interested were given an opportunity to appear and be heard before said Planning Commission; and

WHEREAS, the City Planning Commission by a vote of 6 to 0 has filed a recommendation with the Council of said City as contained in Document No. 519491, dated August 29, 1955, recommending that a portion of Lot A, Braemar and a portion of Lot C, Braemar Extension in The City of San Diego, California, be rezoned as indicated on Zone Map Drawing No. B-662.1, attached to Planning Commission communication on file in the office of the City Clerk as Document No. 519491; and

WHEREAS, the said area is proposed to be ^{re}subdivided, whereby provisions will be made for the installation of public utility services and for the dedication of streets, alleys and easements for public use; and

WHEREAS, the Council, after public hearing, is of the opinion that the best interests of the people of The City of San Diego will be subserved by rezoning a portion of Lot A, Braemar, and a portion of Lot C, Braemar Extension in The City of San Diego, to R-4 and C Zones as indicated on Zone Map Drawing No. B-662.2, filed in the office of the City Clerk as Document No. 522018, dated October 14, 1955; NOW, THEREFORE,

BE IT ORDAINED, by the Council of The City of San Diego, as follows:

Section 1. That if, as and when, and in the event that a portion of Lot A, Braemar and a portion of Lot C, Braemar Extension, in The City of San Diego, California, as indicated on Zone Map Drawing No. B-662.2 contained in City Clerk's Document No. 522018, are resubdivided, and a map thereof duly recorded, and within such resubdivision, provision is made for the installation of public utility services and the dedication of streets, alleys and easements for public use, the provisions of sections 101.0408 and 101.0411 of the San Diego Municipal Code shall attach and become applicable to the said resubdivided lands and said resubdivided lands shall be incorporated into R-4 and C Zones, as described by sections 101.0408 and 101.0411 respectively of the San Diego Municipal Code, the boundaries of such zones to be as indicated on Zone Map Drawing No. B-662.2 filed in the office of the City Clerk as Document No. 522018.

Section 2. That in the event the zoning restriction shall attach to the said resubdivided lands described in section 1 of this ordinance, Ordinance No. 119 (New Series) of the ordinances of The City of San Diego entitled, "An Ordinance Incorporating Pacific Beach in The City of San Diego, California, into R-1, R-4 and C Zones as defined by Ordinance No. 8924 of the ordinances of said City and Amendments Thereto, and Repealing Ordinance No. 12068

01012

of the ordinances of The City of San Diego.", adopted January 3, 1933, is repealed insofar as the same conflicts herewith.

Section 3. This ordinance shall take effect and be in force on the thirty-first day from and after its passage.

Presented by



APPROVED as

to form by

J. F. DuPaul, City Attorney

By



Deputy City Attorney.

C1013

I HEREBY CERTIFY that the money required for the appropriation made and/or indebtedness and/or obligation incurred by reason of the provisions of the foregoing ordinance is in the Treasury, and that it is otherwise unencumbered.

Dated

Auditor and Comptroller of The City of San Diego, California

By Deputy.

Passed and adopted by the Council of the City of San Diego, California, this 25th day of October, 1955, by the following vote, to-wit:

YEAS—Councilmen: Burgener, Williams, Schneider, Kerrigan, Curran, Evenson, Mayor Dail

NAYS—Councilmen None

ABSENT—Councilmen None

Charles Dail Mayor of The City of San Diego, California

FRED W. SICK City Clerk of The City of San Diego, California



By Helen M. Wilbig Deputy.

I HEREBY CERTIFY that the foregoing ordinance was not finally passed until six calendar days had elapsed between the day of its introduction and the day of its final passage, to-wit, on the 18th day of October, 1955, and on the 25th day of October, 1955.

I FURTHER CERTIFY that said ordinance was read in full prior to its final passage.

I FURTHER CERTIFY that the reading of said ordinance in full prior to its final passage was dispensed with by a vote of not less than four members of the Council, and that there was available for the consideration of each member of the Council prior to the day of its final passage a written or printed copy of said ordinance.

FRED W. SICK City Clerk of The City of San Diego, California



By Helen M. Wilbig Deputy.

I HEREBY CERTIFY that the foregoing ordinance was passed on the day of its introduction, to-wit, on the day of 1955, said ordinance being of the kind and character authorized for passage on its introduction by Section 16 of the Charter.

I FURTHER CERTIFY that the final reading of said ordinance was in full.

I FURTHER CERTIFY that the reading of said ordinance in full was dispensed with by a vote of not less than four members of the Council, and that there was available for the consideration of each member of the Council prior to the day of its passage a written or printed copy of said ordinance.

City Clerk of The City of San Diego, California



By Deputy.

522914
DOCUMENT No.

Date..... OCT 21 1955
OFFICE OF THE CITY CLERK
SAN DIEGO, CALIFORNIA

ORDINANCE No. 6719
Incorp. por. Lot A, Braemar &
.....
por. Lot C, Braemar Ext. into
.....
R-4 and C Zones.....
.....

INTRODUCED

..... OCT 18 1955

Moved by

Seconded by

ADOPTED BY COUNCIL

..... OCT 25 1955

Moved by

Seconded by

GOES INTO EFFECT

Recorded on Film Roll 103 138
No.....

01010

Affidavit of Publication

\$34.06

STATE OF CALIFORNIA, }
COUNTY OF SAN DIEGO, } SS.
CITY OF SAN DIEGO. }

ORDINANCE NO. 6719

(New Series)

AN ORDINANCE INCORPORATING A PORTION OF LOT A, BRAEMAR AND A PORTION OF LOT C, BRAEMAR EXTENSION IN THE CITY OF SAN DIEGO, CALIFORNIA INTO R-4 AND C ZONES AS DEFINED BY SECTIONS 101.0408 AND 101.0411 OF THE SAN DIEGO MUNICIPAL CODE AND REPEALING ORDINANCE NO. 119 (NEW SERIES) ADOPTED JANUARY 3, 1955, INsofar AS THE SAME CONFLICTS HEREWITH.

WHEREAS, pursuant to section 101.0206 of the San Diego Municipal Code, the City Planning Commission fixed and determined a time and place for a public hearing upon a proposed rezoning of a portion of Lot A, Braemar and a portion of Lot C, Braemar Extension in The City of San Diego, California, as indicated on Planning Commission Zone Map Drawing No. B-662, attached to Planning Commission communication on file in the office of the City Clerk as Document No. 519491; and

WHEREAS, after due notice duly and regularly given, hearings were duly held and all persons interested were given an opportunity to appear and be heard before said Planning Commission; and

WHEREAS, the City Planning Commission by a vote of 6 to 0 has filed a recommendation with the Council of said City as contained in Document No. 519491, dated August 29, 1955, recommending that a portion of Lot A, Braemar and a portion of Lot C, Braemar Extension in The City of San Diego, California, be rezoned as indicated on Zone Map Drawing No. B-662.1, attached to Planning Commission communication on file in the office of the City Clerk as Document No. 519491; and

WHEREAS, the said area is proposed to be resubdivided, whereby provisions will be made for the installation of public utility services and for the dedication of streets, alleys and easements for public use; and

WHEREAS, the Council, after public hearing, is of the opinion that the best interests of the people of The City of San Diego will be subserved by rezoning a portion of Lot A, Braemar, and a portion of Lot C, Braemar Extension in The City of San Diego, to R-4 and C Zones as indicated on Zone Map Drawing No. B-662.2, filed in the office of the City Clerk as Document No. 522018, dated October 14, 1955; NOW, THEREFORE

BE IT ORDAINED by the Council of The City of San Diego, as follows:

Section 1. That if, as and when, and in the event that a portion of Lot A, Braemar and a portion of Lot C, Braemar Extension in The City of San Diego, California, as indicated on Zone Map Drawing No. B-662.2 contained in City Clerk's Document No. 522018, are resubdivided, and a map thereof duly recorded, and within such resubdivision, provision is made for the installation of public utility services and the dedication of streets, alleys and easements for public use, the provisions of sections 101.0408 and 101.0411 of the San Diego Municipal Code shall attach and become applicable to the said resubdivided lands and said resubdivided lands shall be incorporated into R-4 and C Zones, as described by sections 101.0408 and 101.0411 respectively of the San Diego Municipal Code, the boundaries of such zones to be as indicated on Zone Map Drawing No. B-662.2 filed in the office of the City Clerk as Document No. 522018.

Section 2. That in the event the zoning restriction shall attach to the said resubdivided lands described in section 1 of this ordinance, Ordinance No. 119 (New Series) of the ordinances of The City of San Diego entitled, "An Ordinance Incorporating Pacific Beach in The City of San Diego, California, into R-1, R-4 and C Zones as defined by Ordinance No. 894 of the ordinances of said City and Amendments Thereto, and Repealing Ordinance No. 12068 of the ordinances of The City of San Diego," adopted January 3, 1955, is repealed insofar as the same conflicts herewith.

Section 3. This ordinance shall take effect and be in force on the thirty-first day from and after its passage.

Passed and adopted by the Council of the City of San Diego, California, this 25th day of October, 1955, by the following vote, to-wit:

YEAS—Councilmen: Bungener, Williams, Schneider, Kerrigan, Curran, Evenson, Mayor Dail.

NAYS—Councilmen: None.

ABSENT—Councilmen: None.

CHARLES C. DAIL,
Mayor of The City of
San Diego, California.

FRED W. SICK,
City Clerk of The City of
San Diego, California.

By HELEN M. WILLIG, Deputy
I HEREBY CERTIFY that the foregoing ordinance was duly passed and adopted by the Council of the City of San Diego, California, on the 25th day of October, 1955, and the day of the month of October, 1955, and on the 25th day of the month of October, 1955.

In the matter of the publication of ORDINANCE
NO 6719 (NEW SERIES) LOT A, BRAEMAR ZONING

J. A. Denton, being duly sworn, deposes and says: That he is a resident of the County of San Diego, State of California, over twenty-one years of age, and not interested as a party or otherwise in the above-named matter.

That he is the principal clerk of the printers of The San Diego Union, a newspaper published daily in the City of San Diego, County of San Diego, State of California, and of general circulation in said City; that as such principal clerk he has charge of all the advertisements published in said newspaper; that the said ORDINANCE

of which the annexed clipping is a copy, has been published in said newspaper for the period of ONE (1) days to-wit: upon the 3rd

days of NOVEMBER, 1955, and upon the

_____ days of _____, 19____, and that said publication was made in the said newspaper proper, and not in a supplement thereof.

J. A. Denton
Subscribed and sworn to before me, this 9th
day of November, A.D. 1955

FRED W. SICK
City Clerk of the City of San Diego, California
(Seal) By Edna B. Robinson
Deputy.

DOCUMENT NO. 524059

Filed NOV 9 - 1955

.....
City Clerk.

By.....
Deputy.

.....
.....
.....
Affidavit of Publication
OF

.....
.....
.....
.....
.....
.....
.....
.....
.....
.....

ORDINANCE NO. 6720 (New Series)

AN ORDINANCE ESTABLISHING THE GRADE OF THE ALLEY IN BLOCK 14 OCEAN BEACH AND BLOCK 98 POINT LOMA HEIGHTS, IN THE CITY OF SAN DIEGO, CALIFORNIA, ACCORDING TO MAPS NO. 279 AND 1106 ON FILE IN THE OFFICE OF THE COUNTY RECORDER OF SAN DIEGO COUNTY, CALIFORNIA, BETWEEN THE SOUTHEASTERLY LINE OF FROUDE STREET AND THE NORTHWESTERLY LINE OF GUIZOT STREET.

BE IT ORDAINED By the Council of the City of San Diego, California, as follows:

SECTION I. That the grade of the alley in Block 14 Ocean Beach and Block 98 Point Loma Heights, in the City of San Diego, California, according to Maps No. 279 and 1106 on file in the Office of the County Recorder of San Diego County, California, between the southeasterly line of Froude Street and the northwesterly line of Guizot Street be, and the same is hereby established as follows:

At the intersection of the northeasterly line of said alley with the northwesterly line of Guizot Street, establish the grade elevation at 127.27 feet; at a point on the northeasterly line of said alley distant 20.00 feet northwesterly of the last described point, establish the grade elevation at 127.09 feet; at a point on the northeasterly line of said alley distant 10.00 feet northwesterly of the last named point, establish the grade elevation at 126.50 feet; at a point on the northeasterly line of said alley distant 10.00 feet northwesterly of the last named point, establish the grade elevation at 124.90 feet; at a point on the northeasterly line of said alley distant 50.00 feet northwesterly of the last named point, establish the grade elevation at 114.40 feet; at a point on the northeasterly line of said alley distant 10.00 feet northwesterly of the last named point, establish the grade elevation at 112.47 feet; at a point on the northeasterly line of said alley distant 10.00 feet northwesterly of the last named point, establish the grade elevation at 110.89 feet; at a point on the northeasterly line of said alley distant 70.00 feet northwesterly of the last named point, establish the grade elevation at 101.02 feet; at a point on the northeasterly line of said alley distant 20.00 feet northwesterly of the last named point, establish the grade elevation at 98.48 feet; at a point on the northeasterly line of said alley distant 20.00 feet northwesterly of the last named point, establish the grade elevation at 96.48 feet; at a point on the northeasterly line of said alley distant 80.00 feet northwesterly of the last named point, establish the grade elevation at 89.60 feet; at a point on

the northeasterly line of said alley distant 50.00 feet northwesterly of the last named point, establish the grade elevation at 86.80 feet; at a point on the northeasterly line of said alley distant 180.00 feet northwesterly of the last named point, establish the grade elevation at 80.72 feet; at a point on the northeasterly line of said alley distant 20.00 feet northwesterly of the last named point, establish the grade elevation at 79.57 feet; at a point on the northeasterly line of said alley distant 20.00 feet northwesterly of the last named point, establish the grade elevation at 77.58 feet; at a point on the northeasterly line of said alley distant 30.00 feet, more or less, northwesterly of the last named point, said point being the intersection of the northeasterly line of said alley with the southeasterly line of Froude Street, establish the grade elevation at 73.87 feet.

At the intersection of the southwesterly line of said alley with the northwesterly line of Guizot Street, establish the grade elevation at 126.44 feet; at a point on the southwesterly line of said alley distant 20.00 feet northwesterly of the last named point, establish the grade elevation at 126.64 feet; at a point on the southwesterly line of said alley distant 10.00 feet northwesterly of the last named point, establish the grade elevation at 126.20 feet; at a point on the southwesterly line of said alley distant 10.00 feet northwesterly of the last named point, establish the grade elevation at 124.66 feet; at a point on the southwesterly line of said alley distant 50.00 feet northwesterly of the last named point, establish the grade elevation at 114.10 feet; at a point on the southwesterly line of said alley distant 10.00 feet northwesterly of the last named point, establish the grade elevation at 112.14 feet; at a point on the southwesterly line of said alley distant 10.00 feet northwesterly of the last named point, establish the grade elevation at 110.59 feet; at a point on the southwesterly line of said alley distant 70.00 feet northwesterly of the last named point, establish the grade elevation at 100.72 feet; at a point on the southwesterly line of said alley distant 20.00 feet northwesterly of the last named point, establish the grade elevation at 98.18 feet; at a point on the southwesterly line of said alley distant 20.00 feet northwesterly of the last named point, establish the grade elevation at 96.18 feet; at a point on the southwesterly line of said alley distant 80.00 feet northwesterly of the last named point, establish the grade elevation at 89.30 feet; at a point on the southwesterly line of said alley distant 50.00 feet northwesterly of the last named point, establish the grade elevation at 86.50 feet; at a point on the southwesterly line of said alley

distant 180.00 feet northwesterly of the last named point, establish the grade elevation at 80.42 feet; at a point on the southwesterly line of said alley distant 20.00 feet northwesterly of the last named point, establish the grade elevation at 79.27 feet; at a point on the southwesterly line of said alley distant 20.00 feet northwesterly of the last named point, establish the grade elevation at 77.28 feet; at a point on the southwesterly line of said alley distant 30.00 feet, more or less, northwesterly of the last named point, said point being the intersection of the southwesterly line of said alley with the southeasterly line of Froude Street, establish the grade elevation at 73.66 feet.

SECTION II. And the grade of said alley between the points hereinbefore mentioned, shall have a uniform ascent and descent; all of said grade elevations to be established are in relation to the datum line of levels as fixed by Section 62.01 and Section 62.02 of the San Diego Municipal Code of said City.

SECTION III. This Ordinance shall take effect and be in force on the thirty-first day from and after its passage.

Approved as to form:

J. F. DU PAUL
City Attorney

By *Thomas N. Anderson*
Deputy City Attorney

Presented by *R.A. Hall*
Acting City Engineer

G.W. Campbell *KBN*
City Manager



01020

I HEREBY CERTIFY that the money required for the appropriation made and/or indebtedness and/or obligation incurred by reason of the provisions of the foregoing ordinance is in the Treasury, and that it is otherwise unencumbered.

Dated.....

Auditor and Comptroller of The City of San Diego, California

By..... Deputy.

Passed and adopted by the Council of the City of San Diego, California, this 25th day of

October, 1955, by the following vote, to-wit:

YEAS—Councilmen: Burgener, Williams, Schneider, Kerrigan, Curran, Evenson,

NAYS—Council men None

ABSENT—Council -- Mayor Dail

Charles Dail
Mayor of The City of San Diego, California

FRED W. SICK

City Clerk of The City of San Diego, California



By *Helen M. Willig* Deputy.

I HEREBY CERTIFY that the foregoing ordinance was not finally passed until six calendar days had elapsed between the day of its introduction and the day of its final passage, to-wit, on the day of 1955, and on the day of 1955.

I FURTHER CERTIFY that said ordinance was read in full prior to its final passage.

I FURTHER CERTIFY that the reading of said ordinance in full prior to its final passage was dispensed with by a vote of not less than four members of the Council, and that there was available for the consideration of each member of the Council prior to the day of its final passage a written or printed copy of said ordinance.

City Clerk of The City of San Diego, California



By..... Deputy.

I HEREBY CERTIFY that the foregoing ordinance was passed on the day of its introduction, to-wit, on the 25th day of October, 1955, said ordinance being of the kind and character authorized for passage on its introduction by Section 16 of the Charter.

~~I FURTHER CERTIFY that the final reading of said ordinance was in full.~~

I FURTHER CERTIFY that the reading of said ordinance in full was dispensed with by a vote of not less than four members of the Council, and that there was available for the consideration of each member of the Council prior to the day of its passage a written or printed copy of said ordinance.

FRED W. SICK
City Clerk of The City of San Diego, California

By *Helen M. Willig* Deputy.



R M W

522915

DOCUMENT No.....

Date..... OCT 21 1955

OFFICE OF THE CITY CLERK
SAN DIEGO, CALIFORNIA

ORDINANCE No. 6720

Establishing grade of Alley in

Block 14, Ocean Beach and Block

98, Point Loma Heights

INTRODUCED

OCT 25 1955

Moved by

Seconded by

ADOPTED BY COUNCIL

OCT 25 1955

Moved by

Seconded by

GOES INTO EFFECT

Recorded on Film Roll 103 139

No.....

01017

103 139

ORDINANCE NO. 6721 (New Series)

AN ORDINANCE ESTABLISHING THE GRADE OF THE ALLEY IN BLOCK 16 OCEAN BEACH, IN THE CITY OF SAN DIEGO, CALIFORNIA, ACCORDING TO MAP NO. 279 ON FILE IN THE OFFICE OF THE COUNTY RECORDER OF SAN DIEGO COUNTY, CALIFORNIA, BETWEEN THE NORTHWESTERLY LINE OF FROUDE STREET AND THE SOUTHEASTERLY LINE OF EBERS STREET

BE IT ORDAINED By the Council of the City of San Diego, California, as follows:

SECTION I. That the grade of the alley in Block 16 Ocean Beach in the City of San Diego, California, according to Map No. 279 on file in the office of the County Recorder of San Diego County, California, between the northwesterly line of Froude Street and the southeasterly line of Ebers Street be, and the same is hereby established as follows:

At the intersection of the northeasterly line of said alley with the northwesterly line of Froude Street, establish the grade elevation at 87.95 feet; at a point on the northeasterly line of said alley distant 10.00 feet northwesterly of the last described point, establish the grade elevation at 87.38 feet; at a point on the northeasterly line of said alley distant 10.00 feet northwesterly of the last named point, establish the grade elevation at 86.75 feet; at a point on the northeasterly line of said alley distant 10.00 feet northwesterly of the last named point, establish the grade elevation at 86.02 feet; at a point on the northeasterly line of said alley distant 90.00 feet northwesterly of the last named point, establish the grade elevation at 79.05 feet; at a point on the northeasterly line of said alley distant 20.00 feet northwesterly of the last named point, establish the grade elevation at 77.57 feet; at a point on the northeasterly line of said alley distant 20.00 feet northwesterly of the last named point, establish the grade elevation at 76.23 feet; at a point on the northeasterly line of said alley distant 160.00 feet northwesterly of the last named point, establish the grade elevation at 66.07 feet; at a point on the northeasterly line of said alley distant 20.00 feet northwesterly of the last named point, establish the grade elevation at 64.87 feet; at a point on the northeasterly line of said alley distant 20.00 feet northwesterly of the last named point, establish the grade elevation at 63.81 feet; at a point on the northeasterly line of said alley distant 200.00 feet northwesterly of the last named point, establish the grade elevation at 53.95 feet; at a point on the northeasterly line of said alley distant 10.00 feet northwesterly of the last named point, establish the grade

elevation at 52.36 feet; at a point on the northeasterly line of said alley distant 10.00 feet northwesterly of the last named point, establish the grade elevation at 52.16 feet; at a point on the northeasterly line of said alley distant 20.00 feet, more or less, northwesterly of the last named point, said point being the intersection of the northeasterly line of said alley with the southeasterly line of Ebers Street establish the grade elevation at 49.52 feet.

At the intersection of the southwesterly line of said alley with the northwesterly line of Froude Street, establish the grade elevation at 87.34 feet; at a point on the southwesterly line of said alley distant 10.00 feet northwesterly of the last described point, establish the grade elevation at 86.92 feet; at a point on the southwesterly line of said alley distant 10.00 feet northwesterly of the last named point, establish the grade elevation at 86.41 feet; at a point on the southwesterly line of said alley distant 10.00 feet northwesterly of the last named point, establish the grade elevation at 85.72 feet; at a point on the southwesterly line of said alley distant 90.00 feet northwesterly of the last named point, establish the grade elevation at 78.75 feet; at a point on the southwesterly line of said alley distant 20.00 feet northwesterly of the last named point, establish the grade elevation at 77.27 feet; at a point on the southwesterly line of said alley distant 20.00 feet northwesterly of the last named point, establish the grade elevation at 75.93 feet; at a point on the southwesterly line of said alley distant 160.00 feet northwesterly of the last named point, establish the grade elevation at 65.77 feet; at a point on the southwesterly line of said alley distant 20.00 feet northwesterly of the last named point, establish the grade elevation at 64.57 feet; at a point on the southwesterly line of said alley distant 20.00 feet northwesterly of the last named point, establish the grade elevation at 63.57 feet; at a point on the southwesterly line of said alley distant 200.00 feet northwesterly of the last named point, establish the grade elevation at 53.65 feet; at a point on the southwesterly line of said alley distant 10.00 feet northwesterly of the last named point, establish the grade elevation at 52.96 feet; at a point on the southwesterly line of said alley distant 10.00 feet northwesterly of the last named point, establish the grade elevation at 51.86 feet; at a point on the southwesterly line of said alley distant 20.00 feet, more or less, northwesterly of the last named point, said point being the intersection of the southwesterly line of said alley with the southwesterly line of Ebers Street, establish the grade elevation at 49.26 feet.

SECTION II.. And the grade of said alley between the points herein-
before mentioned, shall have a uniform ascent and descent; all of said grade
elevations to be established are in relation to the datum line of levels as fixed
by Section 62.01 and Section 62.02 of the San Diego Municipal Code of said City.

SECTION III. This Ordinance shall take effect and be in force on the
thirty-first day from and after its passage.

Approved as to form:

J. F. DU PAUL
City Attorney

By *Mona K. Anderson*
Deputy City Attorney

Presented by *R.A. Hall*
Acting City Engineer

J. Campbell RBW
City Manager

I ~~HEREBY CERTIFY~~ that the money required for the appropriation made and/or indebtedness and/or obligation incurred by reason of the provisions of the foregoing ordinance is in the Treasury, and that it is otherwise unencumbered.

Dated.....

..... Auditor and Comptroller of The City of San Diego, California

By..... Deputy.

Passed and adopted by the Council of the City of San Diego, California, this 25th day of October, 1955, by the following vote, to-wit:

YEAS—Councilmen: Burgener, Williams, Schneider, Kerrigan, Curran, Evenson

NAYS—Councilmen None

ABSENT—Council -- Mayor Dail

Charles Dail
Mayor of The City of San Diego, California

FRED W. SICK

City Clerk of The City of San Diego, California



By *Helen M. Willig* Deputy.

I ~~HEREBY CERTIFY~~ that the foregoing ordinance was not finally passed until six calendar days had elapsed between the day of its introduction and the day of its final passage, to-wit, on the day of 195, and on the day of 195.

~~I FURTHER CERTIFY that said ordinance was read in full prior to its final passage.~~

~~I FURTHER CERTIFY that the reading of said ordinance in full prior to its final passage was dispensed with by a vote of not less than four members of the Council, and that there was available for the consideration of each member of the Council prior to the day of its final passage a written or printed copy of said ordinance.~~

..... City Clerk of The City of San Diego, California



By..... Deputy.

I ~~HEREBY CERTIFY~~ that the foregoing ordinance was passed on the day of its introduction, to-wit, on the 25th day of October, 1955, said ordinance being of the kind and character authorized for passage on its introduction by Section 16 of the Charter.

~~I FURTHER CERTIFY that the final reading of said ordinance was in full.~~

~~I FURTHER CERTIFY that the reading of said ordinance in full was dispensed with by a vote of not less than four members of the Council, and that there was available for the consideration of each member of the Council prior to the day of its passage a written or printed copy of said ordinance.~~

FRED W. SICK
City Clerk of The City of San Diego, California

By *Helen M. Willig* Deputy.

01026



522916
DOCUMENT No.....

OCT 21 1955
Date.....
OFFICE OF THE CITY CLERK
SAN DIEGO, CALIFORNIA

6721
ORDINANCE No.

Establishing the grade of the
Alley in Block 16, Ocean Beach

INTRODUCED
OCT 25 1955

Moved by
Seconded by

ADOPTED BY COUNCIL OCT 25 1955

Moved by
Seconded by

GOES INTO EFFECT

Recorded on Film Roll 103 140
No.....

01022

ORDINANCE NO. 6722 (New Series)

AN ORDINANCE ESTABLISHING THE GRADE OF THE ALLEY IN BLOCK 97 POINT LOMA HEIGHTS AND BLOCK 13 OCEAN BEACH, IN THE CITY OF SAN DIEGO, CALIFORNIA, ACCORDING TO MAPS 1106 AND 279, ON FILE IN THE OFFICE OF THE COUNTY RECORDER OF SAN DIEGO COUNTY, CALIFORNIA, BETWEEN THE NORTHWESTERLY LINE OF GUIZOT STREET AND THE SOUTHEASTERLY LINE OF FROUDE STREET.

BE IT ORDAINED By the Council of the City of San Diego, California, as follows:

SECTION I. That the grade of the alley in Block 97, Point Loma Heights and Block 13 Ocean Beach, in the City of San Diego, California, according to Maps 1106 and 279, on file in the office of the County Recorder of San Diego County, California, between the northwesterly line of Guizot Street and the southeasterly line of Froude Street be, and the same is hereby established as follows:

At the intersection of the northeasterly line of said alley with the northwesterly line of Guizot Street, establish the grade elevation at 144.46 feet; at a point on the northeasterly line of said alley distant 4.00 feet northwesterly of the last described point, establish the grade elevation at 143.66 feet; at a point on the northeasterly line of said alley distant 46.00 feet northwesterly of the last named point, establish the grade elevation at 132.26 feet; at a point on the northeasterly line of said alley/distant 20.00 feet northwesterly of the last named point, establish the grade elevation at 128.09 feet; at a point on the north-easterly line of said alley distant 20.00 feet northwesterly of the last named point, establish the grade elevation at 125.30 feet; at a point on the northeasterly line of said alley distant 50.00 feet northwesterly of the last named point, establish the grade elevation at 120.24 feet; at a point on the northeasterly line of said alley distant 50.00 feet northwesterly of the last named point, establish the grade elevation at 117.20 feet; at a point on the northeasterly line of said alley distant 70.00 feet northwesterly of the last named point, establish the grade elevation at 112.40 feet; at a point on the northeasterly line of said alley distant 15.00 feet northwesterly of the last named point, establish the grade elevation at 111.35 feet; at a point on the northeasterly line of said alley distant 15.00 feet northwesterly of the last named point, establish the grade elevation at 110.00 feet; at a point on

the northeasterly line of said alley distant 60.00 feet northwesterly of the last named point, establish the grade elevation at 104.00 feet; at a point on the northeasterly line of said alley distant 20.00 feet northwesterly of the last named point, establish the grade elevation at 102.25 feet; at a point on the northeasterly line of said alley distant 20.00 feet northwesterly of the last named point, establish the grade elevation at 100.97 feet; at a point on the northeasterly line of said alley distant 90.00 feet northwesterly of the last named point, establish the grade elevation at 96.33 feet; at a point on the northeasterly line of said alley distant 20.00 feet northwesterly of the last named point, establish the grade elevation at 95.23 feet; at a point on the northeasterly line of said alley distant 20.00 feet northwesterly of the last named point, establish the grade elevation at 94.00 feet; at a point on the northeasterly line of said alley distant 60.00 feet northwesterly of the last named point, establish the grade elevation at 90.09 feet; at a point on the northeasterly line of said alley distant 20.00 feet, more or less, northwesterly of the last named point, said point being the intersection of the northeasterly line of said alley with the southeasterly line of Froude Street, establish the grade elevation at 88.86 feet.

At the intersection of the southwesterly line of said alley with the northwesterly line of Guizot Street, establish the grade elevation at 143.39 feet; at a point on the southwesterly line of said alley distant 6.00 feet northwesterly of the last named point, establish the grade elevation at 142.37 feet; at a point on the southwesterly line of said alley distant 42.00 feet northwesterly of the last named point, establish the grade elevation at 131.96 feet; at a point on the southwesterly line of said alley distant 20.00 feet northwesterly of the last named point, establish the grade elevation at 127.74 feet; at a point on the southwesterly line of said alley distant 20.00 feet northwesterly of the last named point, establish the grade elevation at 125.00 feet; at a point on the southwesterly line of said alley distant 50.00 feet northwesterly of the last named point, establish the grade elevation at 119.94 feet; at a point on the southwesterly line of said alley distant 50.00 feet northwesterly of the last named point, establish the grade elevation at 116.90 feet; at a point on the southwesterly line of said alley distant 70.00 feet northwesterly of the last named point, establish the grade elevation at

112.10 feet; at a point on the southwesterly line of said alley distant 15.00 feet northwesterly of the last named point, establish the grade elevation at 111.05; at a point on the southwesterly line of said alley distant 15.00 feet northwesterly of the last named point, establish the grade elevation at 109.70 feet; at a point on the southwesterly line of said alley distant 60.00 feet northwesterly of the last named point, establish the grade elevation at 103.70 feet; at a point on the southwesterly line of said alley distant 20.00 feet northwesterly of the last named point, establish the grade elevation at 101.95 feet; at a point on the southwesterly line of said alley distant 20.00 feet northwesterly of the last named point, establish the grade elevation at 100.67 feet; at a point on the southwesterly line of said alley distant 90.00 feet northwesterly of the last named point, establish the grade elevation at 96.03 feet; at a point on the southwesterly line of said alley distant 20.00 feet northwesterly of the last named point, establish the grade elevation at 94.93 feet; at a point on the southwesterly line of said alley distant 20.00 feet northwesterly of the last named point, establish the grade elevation at 93.70 feet; at a point on the southwesterly line of said alley distant 60.00 feet northwesterly of the last named point, establish the grade elevation at 89.79 feet; at a point on the southwesterly line of said alley distant 20.00 feet, more or less, northwesterly of the last named point, said point being the intersection of the southwesterly line of said alley with the southeasterly line of Froude Street, establish the grade elevation at 88.48 feet.

SECTION II. And the grade of said alley between the points hereinbefore mentioned, shall have a uniform ascent and descent; all of said grade elevations to be established are in relation to the datum line of levels as fixed by Section 62.01 and Section 62.02 of the San Diego Municipal Code of said City.

SECTION III. This Ordinance shall take effect and be in force on the thirty-first day from and after its passage.

Approved as to form:

J. F. DU PAUL
City Attorney

By Mona N. Anderson
Deputy City Attorney

Presented by R.A. Hall
Acting City Engineer

M. W. Campbell BW
City Manager

01030

I HEREBY CERTIFY that the money required for the appropriation made and/or indebtedness and/or obligation incurred, by reason of the provisions of the foregoing ordinance is in the Treasury, and that it is otherwise unencumbered.

Dated.....

Auditor and Comptroller of The City of San Diego, California

By.....Deputy.

Passed and adopted by the Council of the City of San Diego, California, this 25th day of October, 1955, by the following vote, to-wit:

YEAS—Councilmen: Burgener, Williams, Schneider, Kerrigan, Curran, Evenson,

NAYS—Council men None

ABSENT—Council — Mayor Dail

Charles Dail
Mayor of The City of San Diego, California

FRED W. SICK
City Clerk of The City of San Diego, California



By *Helen M. Willig* Deputy.

I HEREBY CERTIFY that the foregoing ordinance was not finally passed until six calendar days had elapsed between the day of its introduction and the day of its final passage, to-wit, on the day of 195, and on the day of 195,

I FURTHER CERTIFY that said ordinance was read in full prior to its final passage.

I FURTHER CERTIFY that the reading of said ordinance in full prior to its final passage was dispensed with by a vote of not less than four members of the Council, and that there was available for the consideration of each member of the Council prior to the day of its final passage a written or printed copy of said ordinance.

City Clerk of The City of San Diego, California



By.....Deputy.

I HEREBY CERTIFY that the foregoing ordinance was passed on the day of its introduction, to-wit, on the 25th day of October, 1955, said ordinance being of the kind and character authorized for passage on its introduction by Section 16 of the Charter.

~~I FURTHER CERTIFY that the final reading of said ordinance was in full.~~

I FURTHER CERTIFY that the reading of said ordinance in full was dispensed with by a vote of not less than four members of the Council, and that there was available for the consideration of each member of the Council prior to the day of its passage a written or printed copy of said ordinance.

FRED W. SICK
City Clerk of The City of San Diego, California



By *Helen M. Willig* Deputy.

3. 11. 11.
DOCUMENT No. 522917

Date OCT 21 1955

OFFICE OF THE CITY CLERK
SAN DIEGO, CALIFORNIA

ORDINANCE No. 6722

Estbl. grade of Alley in
Block 97, Point Loma Heights
and Block 13, Ocean Beach

INTRODUCED

OCT 25 1955

Moved by

Seconded by

ADOPTED BY COUNCIL

OCT 25 1955

Moved by

Seconded by

GOES INTO EFFECT

Recorded on Film Roll

No. 103 141

01027

ORDINANCE NO. 6723 (New Series)

AN ORDINANCE ESTABLISHING THE GRADE OF CELIA VISTA DRIVE IN THE CITY OF SAN DIEGO, CALIFORNIA, BETWEEN THE EASTERLY LINE OF COSGROVE HEIGHTS AND THE WESTERLY TERMINATION OF SAID CELIA VISTA DRIVE IN COSGROVE HEIGHTS ACCORDING TO MAP NO. 2595 ON FILE IN THE OFFICE OF THE COUNTY RECORDER OF SAN DIEGO COUNTY, CALIFORNIA

BE IT ORDAINED By the Council of the City of San Diego, California, as follows:

SECTION I. That the grade of Celia Vista Drive in the City of San Diego, California, between the easterly line of Cosgrove Heights and the westerly termination of said Celia Vista Drive in Cosgrove Heights according to Map No. 2595 on file in the Office of the County Recorder of San Diego County, California be, and the same is hereby established as follows:

At the intersection of the northerly line of Celia Vista Drive and the easterly line of Cosgrove Heights, establish the grade elevation at 439.76 feet. At a point on the northerly line of Celia Vista Drive distant 31.00 feet westerly of the last described point, establish the grade elevation at 437.51 feet; at a point on the northerly line of Celia Vista Drive distant 69.00 feet westerly, more or less, of the last named point, said point being the intersection of the northerly line of Celia Vista Drive and the northwesterly line of Rolando Boulevard, establish the grade elevation at 431.00 feet.

At the intersection of the northerly line of Celia Vista Drive and the northwesterly line of Rolando Boulevard, establish the grade elevation at 429.76 feet; at a point on the northerly line of Celia Vista Drive distant 20.00 feet westerly of the last described point, establish the grade elevation at 430.53 feet; at a point on the northerly line of Celia Vista Drive distant 10.00 feet westerly of the last named point, establish the grade elevation at 430.90 feet; at a point on the northerly line of Celia Vista Drive distant 175.75 feet westerly of the last named point, establish the grade elevation at 437.36 feet; at a point on the northerly line of Celia Vista Drive distant 18.50 feet westerly of the last named point, establish the grade elevation at 438.04 feet; at a point on the northerly line of Celia Vista Drive distant 18.50 feet westerly of the last named point, establish the grade elevation at 438.69 feet; at a point on the northerly line of Celia Vista Drive distant 18.50 feet westerly of the last named point, establish the grade elevation at 439.30 feet; at a point on the

northerly line of Celia Vista Drive distant 18.50 feet westerly of the last named point, establish the grade elevation at 439.89 feet; at a point on the northerly line of Celia Vista Drive distant 18.50 feet westerly of the last named point, establish the grade elevation at 440.45 feet; at a point on the northerly line of Celia Vista Drive distant 19.67 feet westerly of the last named point, establish the grade elevation at 440.99 feet; at a point on the northerly line of Celia Vista Drive distant 20.00 feet westerly of the last named point, establish the grade elevation at 441.50 feet; at a point on the northerly line of Celia Vista Drive distant 20.00 feet westerly of the last named point, establish the grade elevation at 441.98 feet; at a point on the northerly line of Celia Vista Drive distant 20.00 feet westerly of the last named point, establish the grade elevation at 442.44 feet; at a point on the northerly line of Celia Vista Drive distant 20.00 feet westerly of the last named point, establish the grade elevation at 442.75 feet; at a point on the northerly line of Celia Vista Drive distant 20.00 feet westerly of the last named point, establish the grade elevation at 443.02 feet; at a point on the northerly line of Celia Vista Drive distant 20.00 feet westerly of the last named point, establish the grade elevation at 443.27 feet; at a point on the northerly line of Celia Vista Drive distant 20.00 feet westerly of the last named point, establish the grade elevation at 443.47 feet; at a point on the northerly line of Celia Vista Drive distant 21.32 feet westerly of the last named point, establish the grade elevation at 443.65 feet; at a point on the northerly line of Celia Vista Drive distant 21.50 feet westerly of the last named point, establish the grade elevation at 443.80 feet; at a point on the northerly line of Celia Vista Drive distant 21.50 feet westerly of the last named point, establish the grade elevation at 443.90 feet; at a point on the northerly line of Celia Vista Drive distant 21.50 feet westerly of the last named point, establish the grade elevation at 443.95 feet; at a point on the northerly line of Celia Vista Drive distant 21.50 feet westerly of the last named point, establish the grade elevation at 443.89 feet; at a point on the northerly line of Celia Vista Drive distant 21.50 feet westerly of the last named point, establish the grade elevation at 443.74 feet; at a point on the northerly line of Celia Vista Drive distant 21.50 feet westerly of the last named point, establish the grade elevation at 443.51 feet; at a point on the northerly line of Celia Vista

Drive distant 21.50 feet westerly of the last named point, establish the grade elevation at 443.22 feet; at a point on the northerly line of Celia Vista Drive distant 21.50 feet westerly of the last named point, establish the grade elevation at 442.89 feet; at a point on the northerly line of Celia Vista Drive distant 380.61 feet westerly of the last named point, establish the grade elevation at 434.75 feet; at a point on the northerly line of Celia Vista Drive distant 24.98 feet westerly of the last named point, establish the grade elevation at 433.42 feet; at a point on the northerly line of Celia Vista Drive distant 86.26 feet westerly, more or less, of the last named point, said point being the westerly termination of Celia Vista Drive in Cosgrove Heights, establish the grade elevation at 433.79 feet.

At the intersection of the southerly line of Celia Vista Drive and the easterly line of Cosgrove Heights, establish the grade elevation at 439.17 feet; at a point on the southerly line of Celia Vista Drive distant 10.00 feet westerly of the last described point, establish the grade elevation at 438.38 feet; at a point on the southerly line of Celia Vista Drive distant 70.00 feet westerly of the last named point, establish the grade elevation at 432.85 feet; at a point on the southerly line of Celia Vista Drive distant 20.00 feet westerly of the last named point, establish the grade elevation at 431.68 feet; at a point on the southerly line of Celia Vista Drive distant 20.00 feet westerly of the last named point, establish the grade elevation at 430.80 feet; at a point on the southerly line of Celia Vista Drive distant 20.00 feet westerly of the last named point, establish the grade elevation at 430.18 feet; at a point on the southerly line of Celia Vista Drive distant 20.00 feet westerly of the last named point, establish the grade elevation at 429.86 feet; at a point on the southerly line of Celia Vista Drive distant 20.00 feet westerly of the last named point, establish the grade elevation at 429.85 feet; at a point on the southerly line of Celia Vista Drive distant 20.00 feet westerly of the last named point, establish the grade elevation at 430.06 feet; at a point on the southerly line of Celia Vista Drive distant 20.00 feet westerly of the last named point, establish the grade elevation at 430.40 feet; at a point on the southerly line of Celia Vista Drive distant 10.00 feet westerly of the last named point, establish the grade elevation at 430.60 feet; at a point on the southerly line of Celia Vista Drive distant 204.25 feet westerly

01035

of the last named point, establish the grade elevation at 437.06 feet; at a point on the southerly line of Celia Vista Drive distant 21.50 feet westerly of the last named point, establish the grade elevation at 437.74 feet; at a point on the southerly line of Celia Vista Drive distant 21.50 feet westerly of the last named point, establish the grade elevation at 438.39 feet; at a point on the southerly line of Celia Vista Drive distant 21.50 feet westerly of the last named point, establish the grade elevation at 439.00 feet; at a point on the southerly line of Celia Vista Drive distant 21.50 feet westerly of the last named point, establish the grade elevation at 439.59 feet; at a point on the southerly line of Celia Vista Drive distant 21.50 feet westerly of the last named point, establish the grade elevation at 440.15 feet; at a point on the southerly line of Celia Vista Drive distant 20.33 feet westerly of the last named point, establish the grade elevation at 440.69 feet; at a point on the southerly line of Celia Vista Drive distant 20.00 feet westerly of the last named point, establish the grade elevation at 441.20 feet; at a point on the southerly line of Celia Vista Drive distant 20.00 feet westerly of the last named point, establish the grade elevation at 441.68 feet; at a point on the southerly line of Celia Vista Drive distant 20.00 feet westerly of the last named point, establish the grade elevation at 442.14 feet; at a point on the southerly line of Celia Vista Drive distant 20.00 feet westerly of the last named point, establish the grade elevation at 442.58 feet; at a point on the southerly line of Celia Vista Drive distant 20.00 feet westerly of the last named point, establish the grade elevation at 442.96 feet; at a point on the southerly line of Celia Vista Drive distant 20.00 feet westerly of the last named point, establish the grade elevation at 443.26 feet; at a point on the southerly line of Celia Vista Drive distant 20.00 feet westerly of the last named point, establish the grade elevation at 443.49 feet; at a point on the southerly line of Celia Vista Drive distant 18.68 feet westerly of the last named point, establish the grade elevation at 443.65 feet; at a point on the southerly line of Celia Vista Drive distant 18.50 feet westerly of the last named point, establish the grade elevation at 443.74 feet; at a point on the southerly line of Celia Vista Drive distant 18.50 feet westerly of the last named point, establish the grade elevation at 443.76 feet; at a point on the southerly line of Celia Vista Drive distant 18.50 feet westerly

of the last named point, establish the grade elevation at 443.71 feet; at a point on the southerly line of Celia Vista Drive distant 18.50 feet westerly of the last named point, establish the grade elevation at 443.59 feet; at a point on the southerly line of Celia Vista Drive distant 18.50 feet westerly of the last named point, establish the grade elevation at 443.40 feet; at a point on the southerly line of Celia Vista Drive distant 18.50 feet westerly of the last named point, establish the grade elevation at 443.14 feet; at a point on the southerly line of Celia Vista Drive distant 18.50 feet westerly of the last named point, establish the grade elevation at 442.81 feet; at a point on the southerly line of Celia Vista Drive distant 18.50 feet westerly of the last named point, establish the grade elevation at 442.39 feet; at a point on the southerly line of Celia Vista Drive distant 351.46 feet westerly of the last named point, establish the grade elevation at 434.25 feet; at a point on the southerly line of Celia Vista Drive distant 24.98 feet westerly of the last named point, establish the grade elevation at 433.66 feet; at a point on the southerly line of Celia Vista Drive distant 4.67 feet westerly of the last named point, establish the grade elevation at 433.44 feet; at a point on the southerly line of Celia Vista Drive distant 6.67 feet westerly of the last named point, establish the grade elevation at 433.31 feet; at a point on the southerly line of Celia Vista Drive distant 11.12 feet westerly of the last named point, establish the grade elevation at 433.21 feet; at a point on the southerly line of Celia Vista Drive distant 6.67 feet westerly of the last named point, establish the grade elevation at 433.36 feet; at a point on the southerly line of Celia Vista Drive distant 57.13 feet westerly, more or less, of the last named point, said point being the westerly termination of Celia Vista Drive in Cosgrove Heights, establish the grade elevation at 433.79 feet.

SECTION II. And the grade of Celia Vista Drive between the points hereinbefore mentioned, shall have a uniform ascent and descent; all of said grade elevations to be established are in relation to the datum line of levels as fixed by Section 62.01 and Section 62.02 of the San Diego Municipal Code of said City.

01037

SECTION III. This Ordinance shall take effect and be in force on the thirty-first day from and after its passage.

Approved as to form:

J. F. DU PAUL
City Attorney

By *Mona N. Anderson*
Deputy City Attorney

Presented by *R.A. Hall*
Acting City Engineer

O.W. Campbell HBU
City Manager

I HEREBY CERTIFY that the money required for the appropriation made and/or indebtedness and/or obligation incurred by reason of the provisions of the foregoing ordinance is in the Treasury, and that it is otherwise unencumbered.

Dated _____ Auditor and Comptroller of The City of San Diego, California

By _____ Deputy.

Passed and adopted by the Council of the City of San Diego, California, this 25th day of October, 1955, by the following vote, to-wit:

YEAS—Councilmen: Burgener, Williams, Schneider, Kerrigan, Curran, Evenson

NAYS—Council men None

ABSENT—Council -- Mayor Dail

Charles Dail
Mayor of The City of San Diego, California

FRED W. SICK
City Clerk of The City of San Diego, California



By *Helen M. Willig* Deputy.

I HEREBY CERTIFY that the foregoing ordinance was not finally passed until six calendar days had elapsed between the day of its introduction and the day of its final passage, to-wit, on the _____ day of _____, 195____, and on the _____ day of _____, 195____.

I FURTHER CERTIFY that said ordinance was read in full prior to its final passage.

I FURTHER CERTIFY that the reading of said ordinance in full prior to its final passage was dispensed with by a vote of not less than four members of the Council, and that there was available for the consideration of each member of the Council prior to the day of its final passage a written or printed copy of said ordinance.

City Clerk of The City of San Diego, California



By _____ Deputy.

I HEREBY CERTIFY that the foregoing ordinance was passed on the day of its introduction, to-wit, on the 25th day of October, 1955, said ordinance being of the kind and character authorized for passage on its introduction by Section 16 of the Charter.

~~I FURTHER CERTIFY that the final reading of said ordinance was in full.~~

I FURTHER CERTIFY that the reading of said ordinance in full was dispensed with by a vote of not less than four members of the Council, and that there was available for the consideration of each member of the Council prior to the day of its passage a written or printed copy of said ordinance.

FRED W. SICK
City Clerk of The City of San Diego, California

By *Helen M. Willig* Deputy.



522918
DOCUMENT No.....

Date..... OCT 21 1955
OFFICE OF THE CITY CLERK
SAN DIEGO, CALIFORNIA

ORDINANCE No. 6723
Establishing grade of Celia

Vista Drive
.....
.....
.....

INTRODUCED

..... OCT 25 1955
Moved by

Seconded by

ADOPTED BY COUNCIL

..... OCT 25 1955
Moved by

Seconded by

GOES INTO EFFECT

Recorded on Film Roll
No. 103 112

01032

ORDINANCE NO. 6721
(New Series)

AN ORDINANCE AMENDING ORDINANCE NO. 6168 (NEW SERIES) OF THE ORDINANCES OF THE CITY OF SAN DIEGO, ENTITLED, "AN ORDINANCE ESTABLISHING A CITY EMPLOYEES' RETIREMENT SYSTEM FOR THE EMPLOYEES OF THE CITY OF SAN DIEGO, AND SUPERSEDING IN PART ORDINANCE NO. 10792, ADOPTED NOVEMBER 29, 1926," ADOPTED JUNE 22, 1954, BY ADDING SEVEN NEW SECTIONS THERETO, TO BE NUMBERED SECTIONS 3.1, 10.1, 18.1, 49.1, 51.1, AND BY ADDING A NEW ARTICLE THERETO TO BE NUMBERED ARTICLE IV-1/2, CONTAINING SECTION 32.1; BY AMENDING SECTIONS 5, 6, 12, 13, 30, 31 AND 32 THEREOF; AND REPEALING SECTION 20 OF SAID ORDINANCE; SO AS TO PROVIDE COVERAGE FOR ELIGIBLE MEMBERS OF THE CITY EMPLOYEES' RETIREMENT SYSTEM UNDER THE OLD AGE AND SURVIVORS' INSURANCE PROGRAM OF THE SOCIAL SECURITY ACT OF THE UNITED STATES GOVERNMENT.

BE IT ORDAINED By the Council of The City of San Diego, as follows:

Section 1. That Ordinance No. 6168 (New Series) of the ordinances of The City of San Diego, entitled, "An Ordinance establishing a City Employees' Retirement System for the employees of The City of San Diego, and superseding in part Ordinance No. 10792, adopted November 29, 1926," adopted June 22, 1954, be, and the same is hereby amended by adding thereto seven new sections, to be numbered Sections 3.1, 10.1, 18.1, 49.1, 51.1, 64.1, and by adding a new article thereto, to be numbered Article IV-1/2, containing Section 32.1, and by amending Sections 5, 6, 12, 13, 30, 31 and 32 thereof, which said sections shall read as follows:

"Section 3.1. Unless the context otherwise requires, the definitions and general provisions contained in this section govern the construction of this ordinance.

'Integration Date' shall be the first day of the calendar month following or coincident with the effective date of the agreement with the appropriate State Agency to extend Social

Security coverage to eligible members of this system.

'Social Security Compensation' means the member's monthly compensation earnable not in excess of 1/12th the statutory maximum limit of annual remuneration subject to tax (for Social Security benefits) under the terms of the Federal Insurance Contributions Act or statutes amending or superseding such Act. (The Social Security Compensation as of the effective date of this ordinance is that monthly compensation earnable not in excess of \$350.)

'Eligible Safety Member' means a safety member eligible for Social Security coverage.

'Basic Final Compensation' means the average of the member's Social Security Compensation after the integration date and while he was a member of this system.

'Excess Final Compensation' shall mean the difference between Final Compensation and Basic Final Compensation, if Final Compensation is the greater, if not, then Excess Final Compensation shall be zero."

"Section 5. The Board of Administration shall provide:

1. The normal rates of contribution, except for safety members, shall be based on sex and age as of July 1, 1954, or thereafter at the nearest birthday at the time of entrance into the system.

2. Except as provided in Paragraph 3 hereof the normal rates of contribution for each member, except safety members, shall be such as will provide an average annuity at age 62 equal to 1/120th of his final compensation, according to the tables adopted by the Board of Administration for each year of service rendered after entering the system.

3. On and after the integration date the normal rate of contribution for each member, except safety members, shall be such as will provide on the average an annuity, according

to tables adopted by the Board of Administration, at age 62 equal to the sum of the following:

- (a) 1/180th of his basic final compensation for each year of service rendered after entering the system and
- (b) 1/120th of his excess final compensation for each year of service rendered after entering the system.

4. No adjustment shall be included in the normal rates of contribution adopted pursuant to Paragraph 2 or Paragraph 3 of this section because of any time during which members have heretofore contributed at different rates."

"Section 6. The Board of Administration shall also provide:

1. Except as provided in Paragraph 2 of this section and until revised by the Board of Administration, upon the advice of the Actuary, the normal rate of contribution of each member, except safety members, is that percentage of his compensation earnable shown as the B rate in Paragraph 2 of this section according to age and sex at the time of entry into the retirement system.

2. On and after the integration date and until revised by the Board of Administration, upon the advice of the Actuary, the normal rate of contribution applicable to the basic compensation shall be the A rate shown in the table below and the normal rate of contribution applicable to the compensation earnable in excess of the basic compensation shall be the B rate shown in the table below.

NORMAL CONTRIBUTION RATES

<u>Age at Entry</u>	<u>A RATE</u>		<u>B RATE</u>	
	<u>Male</u>	<u>Female</u>	<u>Male</u>	<u>Female</u>
20	3.81%	4.75%	5.72%	7.12%
21	3.85	4.76	5.77	7.14
22	3.89	4.78	5.83	7.17
23	3.93	4.81	5.89	7.21
24	3.97	4.84	5.95	7.25
25	4.01	4.87	6.01	7.30
26	4.05	4.90	6.08	7.35

<u>Age at Entry</u>	<u>A RATE</u>		<u>B RATE</u>	
	<u>Male</u>	<u>Female</u>	<u>Male</u>	<u>Female</u>
27	4.10%	4.94%	6.14%	7.41%
28	4.14	4.98	6.21	7.47
29	4.19	5.02	6.28	7.53
30	4.23	5.07	6.35	7.60
31	4.28	5.12	6.43	7.67
32	4.33	5.17	6.50	7.75
33	4.39	5.22	6.58	7.83
34	4.44	5.28	6.66	7.92
35	4.50	5.34	6.75	8.01
36	4.56	5.40	6.84	8.10
37	4.62	5.47	6.93	8.20
38	4.69	5.53	7.03	8.30
39	4.75	5.61	7.13	8.41
40	4.82	5.68	7.23	8.52
41	4.89	5.76	7.33	8.63
42	4.96	5.84	7.43	8.75
43	5.03	5.92	7.54	8.88
44	5.10	6.00	7.65	9.00
45	5.17	6.09	7.76	9.13
46	5.24	6.17	7.81	9.26
47	5.32	6.26	7.98	9.39
48	5.40	6.35	8.09	9.53
49	5.47	6.44	8.21	9.66
50	5.55	6.53	8.33	9.80
51	5.63	6.63	8.45	9.94
52	5.71	6.72	8.57	10.08
53	5.79	6.82	8.69	10.23
54	5.87	6.91	8.81	10.37
55	5.96	7.01	8.93	10.52
56	6.04	7.11	9.06	10.67
57	6.12	7.21	9.19	10.82
58	6.21	7.31	9.31	10.97
59	6.30	7.41	9.44	11.12
60	6.38	7.51	9.57	11.27
61	6.47	7.62	9.71	11.43"

"Section 10.1. From and after the integration date each member shall be liable to the City for the amount advanced by said City for such member to the Federal Government for Social Security contributions for the year 1955, and that obligation shall be secured by the accumulated contributions of such member, including any additional contributions, standing to the credit of such member in the City Employees' Retirement Fund until such member has either paid to the City such amount in equal monthly installments during the year 1956 or paid the amount in cash within thirty days from said integration date.

The option given each member of having returned to such member the accumulated contributions as authorized by Section 10 of this ordinance shall not be applicable to that portion of said accumulated contributions of said member held as security for the repayment by said member of said Social Security contributions of such member advanced by the City for the year 1955 until said repayment is made.

In addition to the foregoing the Auditor and Comptroller of The City of San Diego is hereby empowered and it shall be his duty to deduct any moneys owing to the City by said employees from any benefits or any other moneys due said employees from the City."

"Section 12. The Board of Administration shall provide:

1. The normal rates of contribution for safety members shall be based on sex and age as of July 1, 1954, or thereafter at the nearest birthday at the time of entrance into the system.

2. Except as provided in Paragraph 3 hereof the normal rates of contribution for each safety member shall be such as will provide an average annuity at age 55 equal to 1/120th of his final compensation, according to the tables adopted by the Board of Administration for each year of service rendered after entering the system.

3. On and after the integration date the normal rate of contribution for each eligible safety member shall be such as will provide on the average an annuity according to tables adopted by the Board of Administration, at age 55 equal to the sum of the following:

- (a) 1/180th of his basic final compensation for each year of service rendered after entering the system and
- (b) 1/120th of his excess final compensation for each year of service rendered after entering the system.

4. No adjustment shall be included in the normal rates

of contribution adopted pursuant to Paragraph 2 or Paragraph 3 of this section because of any time during which members have heretofore contributed at different rates."

"Section 13. The Board of Administration shall provide:

1. Except as provided in Paragraph 2 hereof and until revised by the Board of Administration, upon the advice of the Actuary, the normal rate of contribution for each safety member is that percentage of his compensation earnable as shown as the B rate in Paragraph 2 of this section according to age and sex at the time of entry into the retirement system.

2. On and after the integration date and until revised by the Board of Administration, upon the advice of the Actuary, the normal rate of contribution applicable to the basic compensation shall be the A rate shown in the table below for all eligible safety members, and the normal rate of contribution applicable to the compensation earnable in excess of the basic compensation for all eligible safety members shall be the B rate shown in the table below.

NORMAL CONTRIBUTION RATES

<u>Age at Entry</u>	<u>A RATE</u>		<u>B RATE</u>	
	<u>Male</u>	<u>Female</u>	<u>Male</u>	<u>Female</u>
20	5.47%	6.21%	8.20%	9.32%
21	5.52	6.27	8.28	9.41
22	5.57	6.33	8.35	9.49
23	5.61	6.38	8.42	9.57
24	5.67	6.44	8.50	9.66
25	5.71	6.49	8.57	9.74
26	5.77	6.55	8.65	9.83
27	5.82	6.61	8.73	9.92
28	5.87	6.67	8.80	10.01
29	5.92	6.73	8.88	10.10
30	5.98	6.79	8.97	10.19
31	6.03	6.86	9.05	10.29
32	6.09	6.92	9.13	10.38
33	6.15	6.99	9.22	10.48
34	6.21	7.05	9.31	10.58
35	6.27	7.12	9.40	10.68

Age at Entry	A RATE		B RATE	
	Male	Female	Male	Female
36	6.33%	7.19%	9.49%	10.79%
37	6.39	7.26	9.58	10.89
38	6.45	7.33	9.68	11.00
39	6.52	7.41	9.78	11.11
40	6.59	7.49	9.88	11.23
41	6.65	7.56	9.98	11.34
42	6.72	7.64	10.08	11.46
43	6.79	7.72	10.19	11.58
44	6.86	7.80	10.29	11.70
45	6.93	7.88	10.40	11.82
46	7.01	7.96	10.51	11.94
47	7.07	8.04	10.61	12.06
48	7.15	8.13	10.72	12.19
49	7.22	8.21	10.83	12.31
50	7.30	8.29	10.95	12.44
51	7.37	8.38	11.06	12.57
52	7.45	8.47	11.17	12.70
53	7.52	8.55	11.28	12.83
54	7.60	8.63	11.40	12.95"

"Section 18.1. From and after the integration date each eligible safety member shall be liable to the City for the amount advanced by said City for such eligible safety member to the Federal Government for Social Security contributions for the year 1955, and that obligation shall be secured by the accumulated contributions of such eligible safety member, including any additional contributions, standing to the credit of such eligible safety member in the City Employees' Retirement Fund until such eligible safety member has either paid to the City such amount in equal monthly installments during the year 1956 or paid the amount in cash within thirty days from said integration date.

The option given each eligible safety member of having returned to such member the accumulated contributions as authorized by Section 18 of this ordinance shall not be applicable to that portion of said accumulated contributions of said member held as security for the repayment by said member of said Social Security contributions of such member advanced by the City for the year 1955 until said repayment is made.

In addition to the foregoing the Auditor and Comptroller of The City of San Diego is hereby empowered and it shall be his duty to deduct any moneys owing to the City by said employees from any benefits or any other moneys due said employees from the City."

"Section 30. The management and control of the Retirement System is vested in the Board of Administration, who shall have authority to adopt such rules and regulations as it may deem proper for the administration of the system. Such Board of Administration is hereby vested with the power and authority to provide a normal retirement allowance for members as provided in Section 31; provided, however, that the Board may permit employees to retire at the age of 55 years after 20 years of continuous service with a reduced allowance.

The Board is also authorized to provide a normal retirement allowance for safety members as provided in Section 31; provided, however, that the Board may permit such safety members to retire at the age of 50 years after 20 years of continuous service with a reduced allowance.

For the purpose of this Article IV service subsequent to January, 1927, shall include only that continuous service rendered by a member and for which contributions have been made by him based upon his compensation earnable."

"Section 31. (a) The Board of Administration shall provide that upon retirement for service a member, other than a safety member, is entitled to receive a retirement allowance which shall consist of:

- (1) A service retirement annuity.
- (2) A current service pension.
- (3) A prior service pension.

The service retirement annuity is an annuity which is

the actuarial equivalent of the member's accumulated contributions at the time of his retirement.

The current service pension is the pension derived from the contributions of the City, sufficient, when added to the service retirement annuity that is derived from the accumulated normal contributions of the member at the date of his retirement, to equal the fraction set forth in the following table opposite his age at retirement, taken to the preceding completed quarter year, in the column applicable to his sex multiplied by the sum of:

- (i) 1/60th of final compensation multiplied by the number of years, and fractions thereof, of current service prior to the integration date plus
- (ii) 1/90th of final basic compensation, multiplied by the number of years, and fractions thereof, of current service subsequent to the integration date plus
- (iii) 1/60th of final excess compensation multiplied by the number of years, and fractions thereof, of current service subsequent to the integration date.

(b) The prior service pension for a member is a pension derived from the contributions of the City equal to the following: A fraction of 1/60th of his final compensation set forth opposite his age at retirement taken to the preceding completed quarter year, in the following table in the column applicable to his sex multiplied by the number of years of prior service with which he is entitled to be credited at retirement:

<u>AGE OF RETIREMENT</u>	<u>FRACTION</u>	
	<u>Men</u>	<u>Women</u>
55	.664247	.686229
55-1/4	.674161	.695437
55-1/2	.684075	.704645
55-3/4	.693989	.713854
56	.703905	.723063
56-1/4	.714648	.732975
56-1/2	.725391	.742888
56-3/4	.736135	.752801

01049

AGE OF RETIREMENTFRACTION

	<u>Men</u>	<u>Women</u>
57	.746880	.762715
57-1/4	.758538	.773428
57-1/2	.770197	.784141
57-3/4	.781855	.794854
58	.793515	.805567
58-1/4	.806209	.817152
58-1/2	.818903	.828738
58-3/4	.831597	.840323
59	.844291	.851910
59-1/4	.858174	.864461
59-1/2	.872057	.877012
59-3/4	.885940	.889563
60	.899824	.902114
60-1/4	.912079	.914058
60-1/2	.924334	.926003
60-3/4	.936589	.937947
61	.948846	.949893
61-1/4	.961634	.962419
61-1/2	.974423	.974946
61-3/4	.987211	.987472
62	1.000000	1.000000
62-1/4	1.013480	1.013256
62-1/2	1.026959	1.026512
62-3/4	1.040439	1.039769
63	1.053918	1.053025
63-1/4	1.068128	1.067097
63-1/2	1.082338	1.081169
63-3/4	1.096548	1.095241
64	1.110758	1.109313
64-1/4	1.125851	1.124263
64-1/2	1.140944	1.139213
64-3/4	1.156037	1.154163
65 and over	1.171131	1.169113

The above rates shall be maintained until adjusted by the Board upon recommendation of the Actuary. "

"Section 32. The Board of Administration shall provide that upon retirement for service a safety member or an eligible safety member is entitled to receive a retirement allowance which shall consist of:

- (1) A service retirement annuity.
- (2) A pension.

The service retirement annuity is an annuity which is the actuarial equivalent of the safety member's accumulated contributions or the eligible safety member's accumulated contributions at the time of his retirement.

The pension for safety members who are not eligible for Social Security benefits is a pension derived from the contributions of the City, which, when added to the service retirement annuity that is derived from the accumulated normal contributions of the member, shall equal 1/60th of his final compensation, regardless of his age at retirement, for each year of service, upon retirement for service at age 55 with at least twenty years of service, or upon completion of twenty years of service at an age higher than 55, or upon retirement with less than twenty years of service at age 65.

A safety member who is permitted to retire between the ages of 50 and 55 shall receive a reduced pension which is the actuarial equivalent of the value of his pension, based upon his actual years of service, otherwise payable at age 55.

The pension for eligible safety members is a pension derived from the contributions of the City, which, when added to the service retirement annuity that is derived from the accumulated normal contributions of the member, shall equal

- (i) 1/60th of final compensation multiplied by the number of years, and fractions thereof, of current service prior to the integration date plus
- (ii) 1/90th of final basic compensation, multiplied by the number of years, and fractions thereof, of current service subsequent to the integration date plus
- (iii) 1/60th of final excess compensation multiplied by the number of years, and fractions thereof, of current service subsequent to the integration date

regardless of his age at retirement, for each year of service, upon retirement for service at age 55 with at least twenty years of service, or upon completion of twenty years of service at an age higher than 55, or upon retirement with less than twenty years of service at age 65.

An eligible safety member who is permitted to retire between the ages of 50 and 55 shall receive a reduced pension which is the actuarial equivalent of the value of his pension, based upon his actual years of service, otherwise payable at age 55."

"ARTICLE IV-1/2.

Section 32.1. Notwithstanding anything in this ordinance to the contrary, all earned service credits, benefits and rights of every kind based upon the 1/60th formula at age 62 of all members and safety members of the City Employees' Retirement System are hereby preserved in their entirety up to the integration date."

"Section 49.1. All members of the City Employees' Retirement System who, on and after the integration date are entitled to Social Security benefits, shall have an option as follows:

Upon receipt of evidence furnished by the eligible member that he will be entitled to Social Security benefits at age 65, the said eligible member upon retirement may request and the Board of Administration shall grant a modified retirement allowance which will be the actuarial equivalent of the unmodified retirement allowance; such retirement allowance shall be so modified as to provide a greater monthly payment before the first of the month in which the member attains the age of 65 and a lesser monthly payment commencing on such date; such greater monthly payment shall equal the sum of the lesser monthly payment plus the estimated individual's Old-Age Insurance Benefits which will be payable. This modified allowance may be further modified on an actuarial basis in accordance with the provisions of Sections 45, 46, 47, 48 or 49."

"Section 51.1. Before ordering any death benefit payment under Section 51 of this ordinance the Board of Administration shall first cause to be deducted from any such death benefit any amount which said deceased employee has failed to pay to the City as a result of the 1955 Social Security contribution liability of such employee as provided for in Section 10.1 hereof."

"Section 64.1. (a) From and after the integration date the City shall pay:

(1) The contributions due the United States Department of Health, Welfare and Education under the Social Security Act of Congress from both the City and the eligible members and eligible safety members of the Retirement System for the year 1955, and thereafter to the integration date.

(b) Each month there shall be deducted from the salaries paid to members and eligible safety members of said Retirement System the contributions due from said members for Social Security coverage, and the City Auditor and Comptroller of said City shall transmit said moneys, together with the contributions due from the City for Social Security coverage of said members and eligible safety members to the appropriate State agency.

(c) The City Auditor and Comptroller is hereby authorized to advance the necessary moneys hereinabove provided for out of the City Employees' Retirement Fund in payment of the obligations of said City for Social Security coverage for the year 1955, and thereafter to January 30, 1956, upon such amortization plan as is now in effect for the City's accrued liability for all service prior to July 1, 1954, and for the employees of said City up to the integration date upon a plan for reimbursement by the eligible employees either by a cash payment in full within 30 days after the integration date or over the

year following in equal monthly payments beginning with the first month following said integration date.

(d) The City shall also be obligated to pay and reimburse the State of California at such times and in such amounts as are determined by the appropriate State Agency to be The City of San Diego's proportionate share of any and all costs incurred by the State in the administration of the Old-Age and Survivors' Insurance System as it affects The City of San Diego and its employees, together with such penalties as may become due pursuant to the provisions of any applicable law."

Section 2. That Section 20 of said Ordinance No. 6168 (New Series) be, and the same is hereby repealed.

Section 3. This ordinance shall become effective on the date that a contract entered into by the United States Government, acting through the Secretary of Health, Education and Welfare and the appropriate agency of the State of California providing for coverage of the eligible members of the City Employees' Retirement System under the provisions of the Federal Old-Age and Survivors' Insurance program set up under the provisions of Section 218 of Title II of the Social Security Act of the United States becomes effective.

Presented by _____

Approved as
to form by J.F. DuPaul, City Attorney.

By Shelley J. Higgins
Assistant City Attorney.

01054

I HEREBY CERTIFY that the money required for the appropriation made and/or indebtedness and/or obligation incurred by reason of the provisions of the foregoing ordinance is in the Treasury, and that it is otherwise unencumbered.

Dated

Auditor and Comptroller of The City of San Diego, California

By Deputy.

Passed and adopted by the Council of the City of San Diego, California, this 27th day of October, 1955, by the following vote, to-wit:

YEAS—Councilmen: Burgener, Williams, Schneider, Kerrigan, Curran, Evenson,

Mayor Dail

NAYS—Council men None

ABSENT—Council men None

Charles Dail

Mayor of The City of San Diego, California

FRED W. SICK

City Clerk of The City of San Diego, California



By *Helen M. Millig* Deputy.

I HEREBY CERTIFY that the foregoing ordinance was not finally passed until six calendar days had elapsed between the day of its introduction and the day of its final passage, to-wit, on the 20th day of October, 1955, and on the 27th day of October, 1955.

~~I FURTHER CERTIFY that said ordinance was read in full prior to its final passage.~~

I FURTHER CERTIFY that the reading of said ordinance in full prior to its final passage was dispensed with by a vote of not less than four members of the Council, and that there was available for the consideration of each member of the Council prior to the day of its final passage a written or printed copy of said ordinance.

FRED W. SICK
City Clerk of The City of San Diego, California



By *Helen M. Millig* Deputy.

I HEREBY CERTIFY that the foregoing ordinance was passed on the day of its introduction, to-wit, on the day of, 1955, said ordinance being of the kind and character authorized for passage on its introduction by Section 16 of the Charter.

I FURTHER CERTIFY that the final reading of said ordinance was in full.

I FURTHER CERTIFY that the reading of said ordinance in full was dispensed with by a vote of not less than four members of the Council, and that there was available for the consideration of each member of the Council prior to the day of its passage a written or printed copy of said ordinance.

.....
City Clerk of The City of San Diego, California



By Deputy.

SAN DIEGO, CALIFORNIA
OCT 19 9 50 AM 1955
RECEIVED
CITY CLERK'S OFFICE

2.7.19

522655

DOCUMENT No.

Date OCT 19 1955

OFFICE OF THE CITY CLERK
SAN DIEGO, CALIFORNIA

ORDINANCE No. 6724

Amend. Ord. 6168 N.S. estbl. a
Retirement System for employees
to allow for integration of
OASI benefits

INTRODUCED

OCT 20 1955

Moved by W

Seconded by K

ADOPTED BY COUNCIL

OCT 27 1955

Moved by W

Seconded by K

GOES INTO EFFECT

Recorded on Film Roll 103 210
No.

01040

\$165.60

STATE OF CALIFORNIA, }
COUNTY OF SAN DIEGO, } SS.
CITY OF SAN DIEGO.

In the matter of the publication of ORDINANCE
NO 6724 (NEW SERIES). RETIREMENT SYSTEM

J. A. Denton, being duly sworn, deposes and says: That
he is a resident of the County of San Diego, State of
California, over twenty-one years of age, and not interested
as a party or otherwise in the above-named matter.

That he is the principal clerk of the printers of The
San Diego Union, a newspaper published daily in the City
of San Diego, County of San Diego, State of California,
and of general circulation in said City; that as such principal
clerk he has charge of all the advertisements published
in said newspaper; that the said ORDINANCE

of which the annexed clipping is a copy, has been published
in said newspaper for the period of ONE (1)
days, to-wit: upon the 4th

day of NOVEMBER, 1955, and upon the
days of
19, and that said publication was made in the said
newspaper proper, and not in a supplement thereof.

J. A. Denton
Subscribed and sworn to before me, this 9th
day of November, A.D. 1955

FRED W. SICK
City Clerk of the City of San Diego, California
By: Edna B. Robinson
Deputy.

01057

Walter
Winchell's

America

Powda-Puf

Lord's Angel

Love Defined

NEW YORK—Greta Garbo
having her hair done at
barber shop on Park and 57th



Greta Garbo the Jac
O'Brians and Mrs. Wm. Cui
ley and then the press-ca
cheat until the wee hours...

Maurice Chevalier (at El Mo
rocco) explaining how to ex
joy the sunset years: "Every
thing with moderation"...

Kaye Ballard (at Bon Soir) di
playing her 26-karat star say
phire "friendship" ring fro

ardent beau John Stevens
Houston, Tex. ... Jayne Man
field making with the powda
puf before taking the lift t

Metro's talent office. ... Jo
E. Lewis telling Copa landlox
J. Podell (during Nat Kin
Cole's "Autumn Leaves" nun
ber): "The next time I pla
here I want fiddles, too!"

Midtown Saint & Sinners
The police dispatcher brok
the long tedium at 5:15 a.m.
53rd! Someone having plan
in a church? ... (Drunk
burglars by golly!) ... Neig
bors complained their slee
was wrecked, etc. ... Th
cops found an astonishe
young colored woman (a
cent widow,) who told them
"I've been practicing hymn
like this for a year. Nobod
complained before" ... Th
church was once a first floo
tenement flat. ... Pulpit
piano, about 20 chairs, relig
ous pictures on the walls.

The bareheaded cops wer
respectful and gentle. "Sorry
madam," said one, "but dec
ple complained" ... So
went home around the corne
until 8 a.m. prayer-time

A sort of angel trying to p
some good on Sin Street dev
il'd by anonymous servant
of Satan ... As we watche
her being defeated (in hel
work for The Lord) - across
the street we also saw some
of her sisters under the skin
Prostitution

The United Success Drive
yesterday tied the \$1,340,000
total brought in by the cam-
paign last year and stood at
2 per cent of the \$1,735,-
0 goal for 1955.

Contributions to the cam-
paign reached \$1,340,000
en Pacific Telephone and
graph Co. employees re-
ted additional donations
\$12,000 through their Aid
gram. The telephone em-
e donations reported yes-
ay brought the total Aid
to the drive to \$27,000.

is an in-plant employe
ation for charitable
The program sup-
other major charities
all as the United Suc-
Drive through a pay-
duction plan.

W. Quimby, drive
Deputy.

AN ORDINANCE AMENDING ORD
NANCE NO. 618 (NEW SERIES)
OF THE ORDINANCES OF THE
CITY OF SAN DIEGO, CALIFORNIA.

BE IT ORDAINED BY THE CON
CILIARY ACT OF THE SOCIAL
STATES GOVERNMENT.

BE IT ORDAINED BY THE CON
CILIARY ACT OF THE SOCIAL
STATES GOVERNMENT.

BE IT ORDAINED BY THE CON
CILIARY ACT OF THE SOCIAL
STATES GOVERNMENT.

BE IT ORDAINED BY THE CON
CILIARY ACT OF THE SOCIAL
STATES GOVERNMENT.

The City of San Diego, entitled, "An Ordinance establishing a City Employees' Retirement System for the employees of The City of San Diego, and superseding in part Ordinance No. 10792, adopted November 29, 1926," adopted June 22, 1954, by adding thereto seven new sections, to be numbered Sections 10.1, 18.1, 49.1, 51.1, 64.1, 64.2, 64.3, 64.4, 64.5, 64.6, 64.7, 64.8, 64.9, 64.10, 64.11, 64.12, 64.13, 64.14, 64.15, 64.16, 64.17, 64.18, 64.19, 64.20, 64.21, 64.22, 64.23, 64.24, 64.25, 64.26, 64.27, 64.28, 64.29, 64.30, 64.31, 64.32, 64.33, 64.34, 64.35, 64.36, 64.37, 64.38, 64.39, 64.40, 64.41, 64.42, 64.43, 64.44, 64.45, 64.46, 64.47, 64.48, 64.49, 64.50, 64.51, 64.52, 64.53, 64.54, 64.55, 64.56, 64.57, 64.58, 64.59, 64.60, 64.61, 64.62, 64.63, 64.64, 64.65, 64.66, 64.67, 64.68, 64.69, 64.70, 64.71, 64.72, 64.73, 64.74, 64.75, 64.76, 64.77, 64.78, 64.79, 64.80, 64.81, 64.82, 64.83, 64.84, 64.85, 64.86, 64.87, 64.88, 64.89, 64.90, 64.91, 64.92, 64.93, 64.94, 64.95, 64.96, 64.97, 64.98, 64.99, 64.100.

Chest Dr
Last Year
77.2 PER CENT OF
or 2.5 per cent interest.

STATE OF CALIFORNIA,
COUNTY OF SAN DIEGO,
CITY OF SAN DIEGO.

publication of ORDINANCE
(ERIES). RETIREMENT SYSTEM

I, duly sworn, deposes and says: That
of the County of San Diego, State of
ity-one years of age, and not interested
ise in the above-named matter.

Principal clerk of the printers of The
newspaper published daily in the City
ity of San Diego, State of California,
ation in said City; that as such principal
ge of all the advertisements published
hat the said ORDINANCE

clipping is a copy, has been published
r the period of ONE (1)

4th

, 19 55., and upon the

days of

said publication was made in the said
nd not in a supplement thereof.

J. A. Denton
orn to before me, this 9th
mber, A.D. 19 55

RED W. SICK
erk of the City of San Diego, California
Lud B. Robinson
Deputy.

01057

The City of San Diego, entitled, "An
Ordinance establishing a City Em-
ployees' Retirement System for the
and superseding in part Ordinance
No. 10792, adopted November 29,
1926," adopted June 22, 1954, be,
and the same is hereby amended,

by adding thereto seven new sec-
tions, to be numbered Sections 3.1,
10.1, 18.1, 49.1, 51.1, 64.1, and
adding a new article thereto, to be
numbered Article IV-1/2, and by
Section 32.1, and by amending Sec-
tions 5, 6, 12, 13, 30, 31 and 32
thereof, which said sections shall
read as follows:

"Section 3.1. Unless the context
otherwise requires, the definitions
and general provisions contained in
this section govern the construction
of this ordinance.

"Integration Date" shall be the first
day of the calendar month following
or coincident with the effective date
of the agreement with the appro-
priate State Agency to extend Social
Security coverage to eligible mem-
bers of this system.

"Social Security Compensation"
means the member's monthly compen-
sation earned not in excess of
1/12th the statutory maximum limit
of annual remuneration subject to
tax (for Social Security benefits)
under the terms of the Federal In-
surance Contributions Act or statutes
amending or superseding such Act.
(The Social Security Compensation
as of the effective date of this ordi-
nance is that monthly compensation
earned not in excess of \$350.)

"Eligible Safety Member" means a
safety member eligible for Social
Security coverage.

"Basic Final Compensation" means
the average of the member's Social
Security Compensation after the in-
tegration date and while he was a
member of this system.

"Excess Final Compensation" shall
mean the difference between Final
Compensation and Basic Final Com-
pensation, if Final Compensation is
the greater, if not, then Excess Final
Compensation shall be zero.

"Section 5. The Board of Adminis-
tration shall provide:
1. The normal rates of contribu-
tion, except for safety members, shall
be based on sex and age as of July 1,
1954, or thereafter at the nearest
birthday at the time of entrance
into the system.

2. Except as provided in Para-
graph 3 hereof the normal rates of
contribution for each member, ex-
cept safety members, shall be such
as will provide an average annuity
at age 62 equal to 1/120th of his final
compensation, according to the tables
adopted by the Board of Adminis-
tration for each year of service
rendered after entering the system.

3. On and after the integration
date the normal rate of contribu-
tion for each member, except safety
members, shall be such as will pro-
vide on the average an annuity, ac-
cording to tables adopted by the
Board of Administration, at age 62
equal to the sum of the following:

(a) 1/180th of his basic final
compensation for each year of ser-
vice rendered after entering the sys-
tem and
(b) 1/120th of his excess final
compensation for each year of ser-
vice rendered after entering the sys-
tem.

4. No adjustment shall be included
in the normal rates of contribution
adopted pursuant to Paragraph 2 or
Paragraph 3 of this section because
of any time during which members
have heretofore contributed at differ-
ent rates.

"Section 6. The Board of Adminis-
tration shall also provide:
1. Except as provided in Para-
graph 2 of this section and until
revised by the Board of Administra-
tion, upon the advice of the Actuary,
the normal rate of contribution of
each member, except safety mem-
bers, is that percentage of his com-
pensation earned shown as the B
rate in Paragraph 2 of this section
according to age and sex at the
time of entry into the retirement
system.

the time of entry into the retire-
ment system.
2. On and after the integration
date and until revised by the Board
of Administration, upon the advice
of the Actuary, the normal rate of
contribution applicable to the basic
compensation shall be the A rate
shown in the table below for all
eligible safety members, and the
normal rate of contribution applic-
able to the compensation earnable
in excess of the basic compensation
for all eligible safety members shall
be the B rate shown in the table
below.

NORMAL CONTRIBUTION RATES.
Table with columns: Age at Entry, Male, Female, A RATE, B RATE. Rows 20-54.

"Section 18.1. From and after the
integration date each eligible safety
member shall be liable to the City
for the amount advanced by said
City for such eligible safety mem-
ber to the Federal Government for
Social Security contributions for the
year 1955, and that obligation shall
be secured by the accumulated con-
tributions of such eligible safety
member, including any additional
contributions, standing to the credit
of such eligible safety member in
the City Employees' Retirement Fund
until such eligible safety member
amount in equal monthly installments
during the year 1955 or paid the
amount in cash within thirty days
from said integration date.

The option given each eligible safety
member of having returned to
such member the accumulated con-
tributions as authorized by Section
18 of this ordinance shall not be
applicable to that portion of said
accumulated contributions of said
member held as security for the re-
payment by said member of said
Social Security contributions of such
member advanced by the City for
the year 1955 until said repayment
is made.

In addition to the foregoing, the
Auditor and Comptroller of the City
of San Diego is hereby empowered
and it shall be his duty to deduct
any moneys owing to the City by
said employees from any benefits or
any other moneys due said employees
from the City.

"Section 30. The management and
control of the Retirement System is
vested in the Board of Administra-
tion, who shall have authority to
adopt such rules and regulations as
it may deem proper for the adminis-
tration of the system. Such Board
of Administration is hereby vested
with the power and authority to pro-
vide a normal retirement allowance
for members as provided in Section
31; provided, however, that the Board
may permit employees to retire at
the age of 55 years after 20 years
of continuous service with a reduced
allowance.

The Board is also authorized to
provide a normal retirement allow-
ance for safety members as pro-
vided in Section 31; provided, how-
ever, that the Board may permit
such safety members to retire at
the age of 50 years after 20 years
of continuous service with a reduced
allowance.

For the purpose of this Article
IV service subsequent to January,
1927, shall include only that contin-
uous service rendered by a member
and for which contributions have
been made by him based upon his
compensation earned.

"Section 31. (a) The Board of Ad-
ministration shall provide that upon
retirement for service a member,
other than a safety member, is en-
titled to receive a retirement allow-
ance which shall consist of:

(1) A service retirement annuity;
(2) A current service pension;
(3) A prior service pension.

The service retirement annuity is
an annuity which is the actuarial
equivalent of the member's accumu-
lated contributions at the time of
his retirement.
The current service pension is the
pension derived from the contribu-
tions of the City sufficient when
added to the service retirement an-
nuity that is derived from the ac-
cumulated normal contributions of the
member at the date of his retire-
ment, to equal the fraction set forth
in the following table opposite his
age at retirement, taken to the pre-
ceding completed quarter year, in
the column applicable to his sex
multiplied by the sum of:

ice at an age higher than 55, or upon
retirement with less than twenty
years of service at age 55.
A safety member who is permitted
to retire between the ages of 50 and
55 shall receive a reduced pension
which is the actuarial equivalent of
his pension, based on his actual years of service,
upon his actual age at age 55.

The pension for eligible safety
other pension derived from the
contributions of the City, which,
when added to the service retirement
annuity that is derived from the ac-
cumulated normal contributions of the
member, shall equal
1/60th of final compensation
multiplied by the number of years,
and fractions thereof, of current
and prior to the integration date
service plus
1/90th of final basic compen-
sation, multiplied by the number
of years, and fractions thereof, of
current service subsequent to the
integration date plus
1/60th of final excess compen-
sation, multiplied by the number of
years, and fractions thereof, of cur-
rent service subsequent to the in-
tegration date.

"ARTICLE IV-1/2.
Section 32.1. Notwithstanding any-
thing in this ordinance to the con-
trary, all earned service credits, bene-
fits and rights of every kind based
upon the 1/60th formula at age 62
of all members and safety members
of the City Employees' Retirement
System are hereby preserved in their
entirety up to the integration date."

"Section 49.1. All members of the
City Employees' Retirement System
who, on and after the integration
date are entitled to Social Security
benefits, shall have an option as
follows:
Upon receipt of evidence furnished
by the eligible member that he will
be entitled to Social Security bene-
fits at age 65, the said eligible mem-
ber upon retirement may request and
the Board of Administration shall
grant a modified retirement allow-
ance which will be the actuarial
equivalent of the unmodified retire-
ment allowance; such retirement al-
lowance shall be so modified as to
provide a greater monthly payment
before the first of the month in which
the member attains the age of 65
and a lesser monthly payment com-
mencing on such date; such greater
monthly payment shall equal the sum
of the lesser monthly payment
plus the estimated individual's Old-
Age Insurance Benefits which will
be payable. This modified allowance
may be further modified on an ac-
tuarial basis in accordance with the
provisions of Sections 45, 46, 47, 48
or 49."

"Section 51.1. Before ordering any
death benefit payment under Section
51 of this ordinance the Board of
Administration shall first cause to
be deducted from any such death
benefit any amount which said de-
ceased employee has failed to pay
Social Security contribution liability
of such employee as provided for in
Section 49.1 hereof."

"Section 64.1. (a) From and after
the integration date the City shall
pay:
(1) The contributions due the United
States Department of Health, Wel-
fare and Education under the Social
Security Act of Congress from both
the City and the eligible members
Retirement System for the year 1955,
and thereafter to the integration
date.

(b) Each month there shall be de-
ducted from the salaries paid to mem-
bers and eligible safety members of
said Retirement System, the contri-
butions due from said members for
City Security coverage, and the
City Auditor and Comptroller of said
City shall transmit said moneys, to-
gether with the contributions due
from the City for Social Security
coverage of said members and eligi-
ble safety members to the appropri-
ate State agency.

(c) The City Auditor and Comptrol-
ler is hereby authorized to advance
the necessary moneys hereinabove
provided for out of the City Em-
ployees' Retirement Fund in pay-
ment of the obligations of said City
for Social Security coverage for the
year 1955, and thereafter to January,
30, 1956, upon such amortization plan
as is now in effect for the City's
accrued liability for all service prior
to 1955 for said City employees
of said City up to the integration
date upon a plan for reimbursement
by the eligible employees either by
a cash payment in full within 30
days after the integration date or
monthly payments beginning with the
first month following said integration
date.

(d) The City shall also be oblig-
ated to pay and reimburse the State
of California at such times and in
such amounts as are determined by
the appropriate State Agency to be
share of any and all costs incurred
by the State in the administration
of the Old-Age and Survivors' Insur-
ance System as it affects The City
of San Diego and its employees, to-
gether with such penalties as may
become due pursuant to the provi-
sions of any applicable law."

(e) The City shall also be oblig-
ated to pay and reimburse the State
of California at such times and in
such amounts as are determined by
the appropriate State Agency to be
share of any and all costs incurred
by the State in the administration
of the Old-Age and Survivors' Insur-
ance System as it affects The City
of San Diego and its employees, to-
gether with such penalties as may
become due pursuant to the provi-
sions of any applicable law."

(f) The City shall also be oblig-
ated to pay and reimburse the State
of California at such times and in
such amounts as are determined by
the appropriate State Agency to be
share of any and all costs incurred
by the State in the administration
of the Old-Age and Survivors' Insur-
ance System as it affects The City
of San Diego and its employees, to-
gether with such penalties as may
become due pursuant to the provi-
sions of any applicable law."

(g) The City shall also be oblig-
ated to pay and reimburse the State
of California at such times and in
such amounts as are determined by
the appropriate State Agency to be
share of any and all costs incurred
by the State in the administration
of the Old-Age and Survivors' Insur-
ance System as it affects The City
of San Diego and its employees, to-
gether with such penalties as may
become due pursuant to the provi-
sions of any applicable law."

DOCUMENT NO. 524060

Filed NOV. 9 - 1955

.....
City Clerk.

By.....
Deputy.

Affidavit of Publication
OF

.....
.....
.....
.....
.....
.....
.....
.....
.....
.....

ORDINANCE NO. 6725
(New Series)

AN ORDINANCE APPROVING THE ANNEXATION TO THE CITY OF SAN DIEGO OF CERTAIN UNINHABITED TERRITORY IN A PORTION OF LOTS 64 AND 65, RANCHO MISSION OF SAN DIEGO, IN THE COUNTY OF SAN DIEGO, STATE OF CALIFORNIA, KNOWN AND DESIGNATED AS "ALLIED GARDEN TRACT NO. 2," AND WHICH TERRITORY SHALL BE ADDED TO THE SAN DIEGO SCHOOL DISTRICT.

WHEREAS, on the 6th day of September, 1955, there was filed in the office of the City Clerk of The City of San Diego a written petition for the annexation to, incorporation and inclusion in The City of San Diego and in the San Diego Unified School District of certain uninhabited territory particularly described in said petition, and hereinafter described, in the County of San Diego, State of California, which said territory is contiguous to The City of San Diego, pursuant to the Annexation of Uninhabited Territory Act of 1939, as amended; and

WHEREAS, said petition was signed by all of the owners of the area of the land in such territory and representing all of the assessed value of such territory according to the last preceding equalized assessment roll of the County of San Diego, in which such territory is situated; and

WHEREAS, said petition was accompanied by the written consent of all of the owners of said uninhabited territory subject to taxation that the same may be taxed to pay its proportionate share of any indebtedness or liability of The City of San Diego contracted prior to or existing at the time of the annexation thereof; and

WHEREAS, pursuant to the terms and provisions of said Annexation of Uninhabited Territory Act of 1939, as amended, the Council of The City of San Diego, at a regular meeting held on the 8th day of September, 1955, adopted a resolution giving notice of the proposed annexation, which resolution described the boundaries of the territory so proposed to be annexed to

01059

The City of San Diego, and designated such territory as "Allied Garden Tract No. 2," and said resolution provided for a hearing to be held on the 25th day of October , 1955, at the hour of ten o'clock A. M., in the Council Chamber in the City and County Administration Building, Civic Center, San Diego, California, at a regular meeting of the City Council of said City, at which time any person owning real property within such territory proposed to be annexed and having any objections to the proposed annexation might appear before said City Council and show cause why such territory should not be so annexed; and

WHEREAS, the City Clerk of said City caused a copy of said resolution to be published twice, but not oftener than once a week, in The San Diego Union, a newspaper of general circulation published in said City, to-wit: upon the 23rd and 30th days of September, 1955, and also in the National City Star-News, a newspaper of general circulation published outside of the City but in the County in which is located the territory proposed to be annexed, to-wit: upon the 22nd and 29th days of September, 1955; and said City Clerk also caused written notice of such proposed annexation to be mailed to each person to whom land within the territory proposed to be annexed is assessed in the last equalized county assessment roll available on the date said proceedings were initiated, at the address shown on said assessment roll, or as known to said Clerk, and to any person who has filed his name and address and the designation of the lands in which he has any interest, either legal or equitable, with said Clerk; and

WHEREAS, on the 25th day of October, 1955, at ten o'clock A. M., at a regular meeting of the City Council of said City said hearing was held, and it was found that no protests were filed against such proposed annexation; NOW, THEREFORE,

BE IT ORDAINED By the Council of The City of San Diego, as follows:

01060

Section 1. The City Council of The City of San Diego hereby approves the annexation to The City of San Diego of the following described territory situated in the County of San Diego, State of California, designated as "Allied Garden Tract No. 2," to-wit:

All that portion of Lots 64 and 65, Rancho Mission of San Diego, in the County of San Diego, State of California, according to the Partition Map of said Rancho in Superior Court Case No. 348, in action of Juan M. Luco, et al. vs. The Commercial Bank of San Diego, et al., on file in the Office of the County Clerk of San Diego County, California, more particularly described as follows:

1. Beginning at the Southeast corner of said Lot 65, thence Northerly 29.57 feet, more or less, along a portion of the City Boundary as established by Ordinance No. 4897 (New Series) of The City of San Diego to an angle point therein at the Southwest corner of land conveyed and recorded in Book 2952, page 269, of Official Records of said County;

2. Thence leaving said City boundary line Northerly 872.43 feet along the Easterly lines of said lots 65 and 66;

2A. Thence Westerly 1064.12 feet parallel with the Southerly line of said Lot 65 to the True Point of Beginning.

3. Thence South $88^{\circ} 54' 40''$ East 808.12 feet, parallel with the Southerly line of said Lot 65, to an intersection with a line running parallel with and 256 feet Westerly, measured at right angles to the Easterly line of said Lot 64;

4. Thence North $1^{\circ} 21' 02''$ East parallel to said Easterly line of said Lot 64, 1218.61 feet to a point in the Northerly line of said Lot 64, 256.00 feet Westerly from the Northeast corner of said Lot 64;

5. Thence North $88^{\circ} 51' 27''$ West 2670.91 feet along said Northerly line to a point in a line parallel with and 51 feet Northwesterly at right angles from the center line of Road Survey 627 on file in the Office of the County Surveyor of said County;

6. Thence Southerly and Westerly along said parallel line the following courses and distances:

South $30^{\circ} 22' 20''$ West 457.78 feet to the beginning of a tangent curve to the right having a radius of 949 feet;

Along said curve 251.48 feet through a central angle of $15^{\circ} 11'$;

Along a tangent to said curve South $45^{\circ} 33' 20''$ West 104.04 feet to an intersection with a line bearing South $67^{\circ} 22' 40''$ East as shown on Record of Survey No. 3645 filed in the Office of the County Surveyor of said County

June 14, 1955;

7. Thence South $67^{\circ} 22' 40''$ East along said line 22.80 feet to the Northwesternly line of said Road Survey 627;

8. Thence South $45^{\circ} 33' 20''$ West 444.62 feet along said Northwesternly line of Road Survey 627, to the Southerly line of said Lot 64;

9. Thence along said Southerly line of Lot 64 South $88^{\circ} 50' 40''$ East 159.73 feet;

10. Thence South $1^{\circ} 05' 20''$ West along the Westerly line of land conveyed to Bollenbacher and Kelton, Inc., by deed recorded in Book 5529, pages 131 and 133, of Official Records 1123.13 feet to said Southerly line of Lot 65;

11. Thence Easterly 2435.00 feet along said Southerly line of Lot 65 to a point distant thereon 1060.00 feet Westerly from Southeast corner of said Lot 65;

12. Thence Northerly in a straight line to the True Point of Beginning; containing 144.41 acres, more or less.

The said territory hereinabove described, and designated as "Allied Garden Tract No. 2," be, and the same is hereby added to the San Diego Unified School District.

Section 2. That the City Clerk of said City be, and he is hereby authorized and directed to file a certified copy of this ordinance in the office of the Secretary of State of the State of California, giving the date of its passage; and from and after the date of the filing of said document in the office of said Secretary of State the annexation of such territory so proposed to be annexed and described herein shall be deemed to be and shall be complete, and thenceforth such annexed territory shall be, to all intents and purposes, a part of The City of San Diego, and such annexed territory shall be taxed to pay its proportionate share of any indebtedness or liability of The City of San Diego contracted prior to or existing at the time of the annexation thereof.

Section 3. That the City Clerk be, and he is hereby further authorized and directed to file in the office of the Recorder of the County of San Diego an affidavit stating that all requirements of the laws pertaining to the proceedings

01062

for the annexation of the territory hereinabove in Section 1 described have been complied with, which said affidavit shall be accompanied by a certified copy of the boundary description as set forth in said proceedings and also by a map delineating such boundary, as required by Sections 34080 and 34081 of the Government Code of the State of California; and he is further directed to file on or before the first day of February, 1956, with the County Assessor whose assessment roll is used for the tax levy, and with the State Board of Equalization, a statement of the change of boundaries of The City of San Diego, setting forth the legal description of the boundaries of the City changed, together with a map or plat indicating the boundaries, as required by Sections 54900, 54901, 54902 and 54903 of said Government Code; and he is further directed to file a certified copy of this ordinance with the Board of Education of the San Diego Unified School District.

Section 4. That the City Clerk of said City be, and he is further hereby directed to cause this ordinance to be published once in the official newspaper of said City, to-wit: The San Diego Union.

Section 5. This ordinance shall take effect and be in force on the thirty-first day from and after its passage.

Presented by _____

Approved as
to form by J.F.DuPaul, City Attorney.

By _____
Assistant City Attorney.

01063

I HEREBY CERTIFY that the money required for the appropriation made and/or indebtedness and/or obligation incurred by reason of the provisions of the foregoing ordinance is in the Treasury, and that it is otherwise unencumbered.

Dated.....

Auditor and Comptroller of The City of San Diego, California

By..... Deputy.

Passed and adopted by the Council of the City of San Diego, California, this 1st day of

November, 1955, by the following vote, to-wit:

YEAS—Councilmen: Birgener, Williams, Schneider, Curran, Evenson

NAYS—Council men None

ABSENT—Council man Kerrigan, Mayor Deil

Clair W. Birgener
Vice Mayor of The City of San Diego, California

FREDW. SICK

City Clerk of The City of San Diego, California

By *Helen M. Willig* Deputy.



I HEREBY CERTIFY that the foregoing ordinance was not finally passed until six calendar days had elapsed between the day of its introduction and the day of its final passage, to-wit, on the 25th day of November, 1955, and on the 1st day of November, 1955.

~~I FURTHER CERTIFY that said ordinance was read in full prior to its final passage.~~

I FURTHER CERTIFY that the reading of said ordinance in full prior to its final passage was dispensed with by a vote of not less than four members of the Council, and that there was available for the consideration of each member of the Council prior to the day of its final passage a written or printed copy of said ordinance.

FRED W. SICK

City Clerk of The City of San Diego, California

By *Helen M. Willig* Deputy.



I HEREBY CERTIFY that the foregoing ordinance was passed on the day of its introduction, to-wit, on the day of 1955, said ordinance being of the kind and character authorized for passage on its introduction by Section 16 of the Charter.

I FURTHER CERTIFY that the final reading of said ordinance was in full.

I FURTHER CERTIFY that the reading of said ordinance in full was dispensed with by a vote of not less than four members of the Council, and that there was available for the consideration of each member of the Council prior to the day of its passage a written or printed copy of said ordinance.

City Clerk of The City of San Diego, California

By..... Deputy.



523126
DOCUMENT No.

Date OCT 25 1955
OFFICE OF THE CITY CLERK
SAN DIEGO, CALIFORNIA

ORDINANCE No. 6725

*Approving Annexation
of poss. Lots 64 & 65,
Rancho Mission
to be known as
"Allied Garden Tract no 2"*

INTRODUCED

..... OCT 25 1955

Moved by

Seconded by

ADOPTED BY COUNCIL

..... NOV 1 1955

Moved by *S*

Seconded by *W*

GOES INTO EFFECT

Recorded on Film Roll
No. 103 280

01058

\$ 72.05

STATE OF CALIFORNIA,
COUNTY OF SAN DIEGO,
CITY OF SAN DIEGO.

ORDINANCE NO. 6725 (NEW SERIES)

AN ORDINANCE APPROVING THE ANNEXATION TO THE CITY OF SAN DIEGO OF CERTAIN UNINHABITED TERRITORY IN A PORTION OF LOTS 64 AND 65, RANCHO MISSION OF SAN DIEGO, IN THE COUNTY OF SAN DIEGO, STATE OF CALIFORNIA, KNOWN AND DESIGNATED AS "ALLIED GARDEN TRACT NO. 2," AND WHICH TERRITORY SHALL BE ADDED TO THE SAN DIEGO SCHOOL DISTRICT.

WHEREAS, on the 6th day of September, 1955, there was filed in the office of the City Clerk of The City of San Diego a written petition for the annexation to, incorporation and inclusion in The City of San Diego and in the San Diego Unified School District of certain uninhabited territory particularly described in said petition, and hereinafter described, in the County of San Diego, State of California, which said territory is contiguous to The City of San Diego, pursuant to the Annexation of Uninhabited Territory Act of 1939, as amended; and

WHEREAS, said petition was signed by all of the owners of the land in such territory and representing all of the assessed value of such territory according to the last preceding equalized assessment roll of the County of San Diego, in which such territory is situated; and

WHEREAS, said petition was accompanied by the written consent of all of the owners of said uninhabited territory subject to taxation that the same may be taxed to pay its proportionate share of any indebtedness or liability of The City of San Diego contracted prior to or existing at the time of the annexation thereof; and

WHEREAS, pursuant to the terms and provisions of said Annexation of Uninhabited Territory Act of 1939, as amended, the Council of The City of San Diego, at a regular meeting held on the 8th day of September, 1955, adopted a resolution giving notice of the proposed annexation, which resolution described the boundaries of the territory so proposed to be annexed to The City of San Diego, and designated such territory as "Allied Garden Tract No. 2," and said resolution provided for a hearing to be held on the 25th day of October, 1955, at the hour of ten o'clock A.M. in the Council Chamber in the City and County Administration Building, Civic Center, San Diego, California, at a regular meeting of the City Council of said City at which time any person owning real property within such territory proposed to be annexed and having any objections to the proposed annexation might appear before said City Council and show cause why such territory should not be so annexed; and

WHEREAS, the City Clerk of said City caused a copy of said resolution to be published twice, but not oftener than once a week, in The San Diego Union, a newspaper of general circulation published in said City, to-wit: upon the 23rd and 30th days of September, 1955, and also in the National City Star-News, a newspaper of general circulation published outside of the City but in the County in which is located the territory proposed to be annexed, to-wit: upon the 22nd and 29th days of September, 1955; and said City Clerk also caused written notice of such proposed annexation to be mailed to each person to whom land within the territory proposed to be annexed is assessed in the last equalized county assessment roll available on the date said proceedings were initiated, at the address shown on said assessment roll, or as known to said Clerk, and to any person who has filed his name and address and the designation of the lands in which he has any interest, either legal or equitable, with said Clerk; and

WHEREAS, on the 25th day of October, 1955, at ten o'clock A.M., at a regular meeting of the City Council of said City said hearing was held, and it was found that no protests were filed against such proposed annexation; NOW THEREFORE,

BE IT ORDAINED BY the Council of The City of San Diego, as follows:

Section 1. The City Council of The City of San Diego hereby approves the annexation to The City of San Diego of the following described territory situated in the County of San Diego, State of California, designated as Allied Garden Tract No. 2," to-wit:

All that portion of Lots 64 and 65, Rancho Mission of San Diego, in the County of San Diego, State of California, according to the Partition Map of said Rancho in Superior Court Case No. 348, in action of Juan M. Luco, et al. vs. The Commercial Bank of San Diego, et al., on file in the Office of the County Clerk of San Diego County, California, more particularly described as follows:

1. Beginning at the Southeast corner of said Lot 65, thence Northerly 29.57 feet, more or less, along a portion of the City Boundary as established by Ordinance No. 4897 (New Series) of The City of San Diego to an angle point therein at the Southwest corner of land conveyed and recorded in Book 2852, page 269, of Official Records of said County.

2. Thence leaving said City boundary line Northerly 872.43 feet along the Easterly lines of said lots 65 and 66;

2A. Thence Westerly 1064.12 feet parallel with the Southerly line of said Lot 65 to the True Point of Beginning.

3. Thence South 88° 54' 40" East, 808.12 feet, parallel with the Southerly line of said Lot 65, to an intersection with a line running parallel with and 256 feet Westerly, measured at right angles to the Easterly line of said Lot 64:

4. Thence North 1° 21' 02" East parallel to said Easterly line of said Lot 64, 1218.61 feet to a point in the Northerly line of said Lot 64, 256.00 feet Westerly from the Northeast corner of said Lot 64;

5. Thence North 88° 51' 27" West 2670.91 feet along said Northerly line to a point in a line parallel with and 51 feet Northwesterly at right angles from the center line of Road Survey 627 on file in the Office of the County Surveyor of said County;

6. Thence Southerly and Westerly along said parallel line the following courses and distances: South 30° 22' 20" West 457.78 feet to the beginning of a tangent curve to the right having a radius of 949 feet;

Along said curve 261.48 feet through a central angle of 15° 11'.

Along a tangent to said curve South 45° 33' 20" West 104.04 feet to an intersection with a line bearing South 67° 22' 40" East as shown on Record of Survey No. 3645 filed in the Office of the County Surveyor of said County June 14, 1955;

7. Thence South 67° 22' 40" East along said line 22.80 feet to the Northwesterly line of said Road Survey 627;

8. Thence South 45° 33' 20" West 444.62 feet along said Northwesterly line of Road Survey 627, to the

Southerly line of said Lot 64;

9. Thence along said Southerly line of Lot 64 South 88° 50' 40" East 159.73 feet;

10. Thence South 1° 05' 20" West along the Westerly line of land conveyed, to Bollenbacher and Kelson, Inc., by deed recorded in Book 5529, pages 131 and 133, of Official Records 1123.13 feet to said Southerly line of Lot 65;

11. Thence Easterly 2435.00 feet along said Southerly line of Lot 65 to a point distant thereon 1080.00 feet Westerly from Southeast corner of said Lot 65;

12. Thence Northerly in a straight line to the True Point of Beginning; containing 144.41 acres, more or less.

The said territory hereinabove described, and designated as "Allied Garden Tract No. 2," be, and the same is hereby added to the San Diego Unified School District.

Section 2. That the City Clerk of said City be, and he is hereby authorized and directed to file a certified copy of this ordinance in the office of the Secretary of State of the State of California, giving the date of its passage; and from and after the date of the filing of said document in the office of said Secretary of State the annexation of such territory so proposed to be annexed and described herein shall be deemed to be and shall be complete, and thenceforth such annexed territory shall be, to all intents and purposes, a part of The City of San Diego, and such annexed territory shall be taxed to pay its proportionate share of any indebtedness or liability of The City of San Diego contracted prior to or existing at the time of the annexation thereof.

Section 3. That the City Clerk be, and he is hereby further authorized and directed to file in the office of the Recorder of the County of San Diego an affidavit stating that all requirements of the laws pertaining to the proceedings for the annexation of the territory hereinabove in Section 1 described have been complied with, which said affidavit shall be accompanied by a certified copy of the boundary description as set forth in said proceedings and also by a map delineating such boundary, as required by Sections 34080 and 34081 of the Government Code of the State of California; and he is further directed to file on or before the first day of February, 1956, with the County Assessor whose assessment roll is used for the tax levy, and with the State Board of Equalization, a statement of the change of boundaries of The City of San Diego, setting forth the legal description of the boundaries of the City changed, together with a map or plat indicating the boundaries, as required by Sections 54900, 54901, 54902 and 54903 of said Government Code; and he is further directed to file a certified copy of this ordinance with the Board of Education of the San Diego Unified School District.

Section 4. That the City Clerk of said City be, and he is further hereby directed to cause this ordinance to be published once in the official newspaper of said City, to-wit: The San Diego Union.

Section 5. This ordinance shall take effect and be in force on the thirty-first day from and after its passage.

Passed and adopted by the Council of the City of San Diego, California, this 1st day of November, 1955, by the following vote, to-wit:

YEAS - Councilmen: Burgener, Williams, Schneider, Curran, Evenson. NAYS - Councilmen: None. ABSENT - Councilman: Kerrigan, Mayor Dall.

CLAIR W. BURGNER, Vice Mayor of The City of San Diego, California. FRED W. SICK, City Clerk of The City of San Diego, California. (SEAL) By HELEN M. WILLIG, Deputy.

I HEREBY CERTIFY that the foregoing ordinance was not finally passed until six calendar days had elapsed between the day of its introduction and the day of its final passage, to-wit, on the 25th day of October, 1955, and on the 1st day of November, 1955.

I FURTHER CERTIFY that the reading of said ordinance in full prior to its final passage was dispensed with by a vote of not less than four members of the Council, and that there was available for the consideration of each member of the Council prior to the day of its final passage a written or printed copy of said ordinance.

FRED W. SICK, City Clerk of The City of San Diego, California. (SEAL) By HELEN M. WILLIG, Deputy. 11/10

In the matter of the publication of ORDINANCE NO 6725 (NEW SERIES). ANNEXATION - ALLIED GARDEN TRACT NO 2

J. A. Denton, being duly sworn, deposes and says: That he is a resident of the County of San Diego, State of California, over twenty-one years of age, and not interested as a party or otherwise in the above-named matter.

That he is the principal clerk of the printers of The San Diego Union, a newspaper published daily in the City of San Diego, County of San Diego, State of California, and of general circulation in said City; that as such principal clerk he has charge of all the advertisements published in said newspaper; that the said ORDINANCE

of which the annexed clipping is a copy, has been published in said newspaper for the period of ONE (1)

days to-wit: upon the 10th

days of NOVEMBER, 1955, and upon the

days of

19, and that said publication was made in the said newspaper proper, and not in a supplement thereof.

Subscribed and sworn to before me, this 18th day of November, A.D. 1955

FRED W. SICK, City Clerk of the City of San Diego, California. (Seal) By Edna B. Robinson, Deputy.

01066

DOCUMENT NO. 524508

Filed. NOV 18 1955

.....
City Clerk.

By.....
Deputy.

Affidavit of Publication
OF

.....
.....
.....
.....
.....
.....
.....
.....
.....
.....

ORDINANCE NO. 6725
(New Series)

AN ORDINANCE AMENDING SECTION 67.32 OF THE
SAN DIEGO MUNICIPAL CODE REGULATING WATER
METER TURN-ON CHARGES.

BE IT ORDAINED by the Council of The City of San Diego as
follows:

Section 1. That Section 67.32 of the San Diego Municipal
Code be and the same is hereby amended to read as follows:

"SEC. 67.32 REGULATION OF WATER SYSTEM -
TURNING ON AND OFF
WATER SUPPLY

No charge will be made by the Department for turning on
or shutting off the water supply, when requested by the con-
sumer, incident to the closing of an old account, or the
opening of a new one.

When service has been discontinued on account of non-
payment of water bills, or on account of failure to make
required cash guarantee deposit, or for any other infraction
of the rules, a charge of Two Dollars and Fifty Cents (\$2.50)
will be made by the Department for turning on the water
supply. This amount, plus the consumer's unpaid outstanding
bills, must be paid by the consumer before service will be
renewed.

It shall be unlawful for the occupants of the premises
to turn on the water, or cause it to be turned on, after it
has been shut off at the curb or meter for any of the above
reasons, and in addition to any other penalties prescribed
by law, the water will be shut off again, the curb cock will
be sealed, the meter taken out, and a charge of five dollars
(\$5.00) will be made for the expenses incurred."

Section 2. This ordinance shall take effect and be in force
on the thirty-first day from and after its passage.

Presented by W. Campbell KBW
APPROVED as to form by J. F. DuPAUL, City Attorney

by Alan M. Frost
Deputy City Attorney

01068

I HEREBY CERTIFY that the money required for the appropriation made and/or indebtedness and/or obligation incurred by reason of the provisions of the foregoing ordinance is in the Treasury, and that it is otherwise unencumbered.

Dated _____ Auditor and Comptroller of The City of San Diego, California

By _____ Deputy.

Passed and adopted by the Council of the City of San Diego, California, this 1st day of

November, 1955, by the following vote, to-wit:

YEAS—Councilmen: Burgener, Williams, Schneider, Curran, Evenson

NAYS—Council men None

ABSENT—Council man Kerrigan, Mayor Deitz

Clair W. Burgener
Mayor of The City of San Diego, California

FRED W. SICK
City Clerk of The City of San Diego, California



By *Helen M. Willig* Deputy.

I HEREBY CERTIFY that the foregoing ordinance was not finally passed until six calendar days had elapsed between the day of its introduction and the day of its final passage, to-wit, on the 25th day of November, 1955, and on the 1st day of November, 1955.

~~I FURTHER CERTIFY that said ordinance was read in full prior to its final passage.~~

I FURTHER CERTIFY that the reading of said ordinance in full prior to its final passage was dispensed with by a vote of not less than four members of the Council, and that there was available for the consideration of each member of the Council prior to the day of its final passage a written or printed copy of said ordinance.

FRED W. SICK
City Clerk of The City of San Diego, California



By *Helen M. Willig* Deputy.

I HEREBY CERTIFY that the foregoing ordinance was passed on the day of its introduction, to-wit, on the _____ day of _____, 1955, said ordinance being of the kind and character authorized for passage on its introduction by Section 16 of the Charter.

I FURTHER CERTIFY that the final reading of said ordinance was in full.

I FURTHER CERTIFY that the reading of said ordinance in full was dispensed with by a vote of not less than four members of the Council, and that there was available for the consideration of each member of the Council prior to the day of its passage a written or printed copy of said ordinance.

City Clerk of The City of San Diego, California

By _____ Deputy.

SAN DIEGO, CALIFORNIA
OCT 21 2 21 PM 1955
RECEIVED
CITY CLERK'S OFFICE
FORM 1255

A. T. W.

522919

DOCUMENT No.....

Date..... OCT 21 1955

OFFICE OF THE CITY CLERK
SAN DIEGO, CALIFORNIA

ORDINANCE No. 6726

Amending Section 67.32 of
Municipal Code regulating
Water Meter Turn-On Charges

INTRODUCED

OCT 25 1955

Moved by

Seconded by

ADOPTED BY COUNCIL

NOV 1 1955

Moved by *E*

Seconded by *W*

GOES INTO EFFECT

Recorded on Film Roll
No..... 103 281

01067

THE
FOLLOWING
DOCUMENT
IS THE BEST
COPY
AVAILABLE
FOR
FILMING

Affidavit of Publication of

Affidavit of Publication

\$20.31

STATE OF CALIFORNIA, }
COUNTY OF SAN DIEGO, } SS.
CITY OF SAN DIEGO. }

In the matter of the publication of ORDINANCE NO. 6726 (NEW SERIES). WATER METER TURN-ON CHARGES

J. A. Denton, being duly sworn, deposes and says: That he is a resident of the County of San Diego, State of California, over twenty-one years of age, and not interested as a party or otherwise in the above-named matter.

That he is the principal clerk of the printers of The San Diego Union, a newspaper published daily in the City of San Diego, County of San Diego, State of California, and of general circulation in said City; that as such principal clerk he has charge of all the advertisements published in said newspaper; that the said ORDINANCE

of which the annexed clipping is a copy, has been published in said newspaper for the period of ONE (1)

days, to-wit: upon the 10th

day of NOVEMBER, 1955, and upon the

days of

19, and that said publication was made in the said newspaper proper, and not in a supplement thereof.

J. A. Denton

Subscribed and sworn to before me, this 18th day of November, A.D. 1955

FRED W. SICK

City Clerk of the City of San Diego, California

(Seal)

By *Edna B. Robinson* Deputy.

ORDINANCE NO. 6726
(NEW SERIES)

AN ORDINANCE AMENDING SECTION 6726 OF THE SAN DIEGO MUNICIPAL CODE REGULATING WATER METER TURN-ON CHARGES.

BE IT ORDAINED by the Council of The City of San Diego as follows: Section 1. That Section 6726 of the San Diego Municipal Code be and the same is hereby amended to read as follows:

"SEC. 6726. REGULATION OF WATER SYSTEM - TURNING ON AND OFF WATER SUPPLY. No charge will be made by the Department for turning on or shutting off the water supply, when requested by the consumer, incident to the closing of an old account, or the opening of a new one.

When service has been discontinued on account of nonpayment of water bills, or on account of failure to make required cash guarantee deposit, or for any other infraction of the rules, a charge of Two Dollars and Fifty Cents (\$2.50) will be made by the Department for turning on the water supply, this amount, plus the consumer's unpaid outstanding bills, must be paid by the consumer before service will be renewed.

It shall be unlawful for the occupants of the premises to turn on the water, or cause it to be turned on, after it has been shut off at the curb or meter for any of the above reasons, and in addition to any other penalties prescribed by law, the water will be shut off again, the curb cock will be sealed, the meter taken out, and a charge of five dollars (\$5.00) will be made for the expenses incurred."

Section 2. This ordinance shall take effect and be in force on the thirty-first day from and after its passage.

Passed and adopted by the Council

of the City of San Diego, California, this 1st day of November, 1955, by the following vote, to-wit:

YEAS - Councilmen: Burgener, Williams, Schneider, Curran, Evenson.
NAYS - Councilmen: None.
ABSENT - Councilman: Kerrigan, Mayor Dall.

CLAIR W. BURGENER, Mayor of the City of San Diego, California.
FRED W. SICK, City Clerk of the City of San Diego, California.
By HELEN M. WILLIG, Deputy.

I HEREBY CERTIFY that the foregoing ordinance was not finally passed until six calendar days had elapsed between the day of its introduction and the day of its final passage, to-wit, on the 1st day of October, 1955, and on the 1st day of November, 1955.

I FURTHER CERTIFY that the reading of said ordinance full prior to its final passage was dispensed with by a vote of not less than four members of the Council, and that there was available for the consideration of each member of the Council prior to the day of its final passage a written or printed copy of said ordinance.

FRED W. SICK, City Clerk of the City of San Diego, California.
By HELEN M. WILLIG, Deputy.

11/10

DOCUMENT NO. 524509

Filed NOV 18 1955

.....
City Clerk.

By.....
Deputy.

.....
Affidavit of Publication
OF

.....
.....
.....
.....
.....
.....
.....
.....
.....
.....

ORDINANCE NO. 6727
(New Series)

AN ORDINANCE APPROPRIATING THE SUM OF \$41,100.00 FROM THE CAPITAL OUTLAY FUND OF THE CITY OF SAN DIEGO, FOR THE PURPOSE OF PROVIDING FUNDS FOR THE INSTALLATION OF TRAFFIC SIGNALS AND AN INTERCONNECTION SYSTEM ON 9TH AVENUE, FROM G STREET TO ASH STREET, AND A MASTER CONTROLLER FOR THE DOWNTOWN TRAFFIC LIGHT SYSTEM.

BE IT ORDAINED By the Council of The City of San Diego, as follows:

Section 1. That the sum of Forty-one Thousand One Hundred Dollars (\$41,100.00), or so much thereof as may be necessary, be, and the same is hereby set aside and appropriated out of the Capital Outlay Fund of The City of San Diego, for the purpose only and exclusively of providing funds for the installation of traffic signals and an interconnection system on 9th Avenue, from G Street to Ash Street, and a master controller for the downtown traffic light system.

Section 2. This ordinance shall take effect and be in force on the thirty-first day from and after its passage.

Presented by
Approved as
to form by

RW Campbell
J.F. DuPaul, City Attorney.

By *Shelley J. Higgins*
Assistant City Attorney.

I HEREBY CERTIFY that the money required for the appropriation made and/or indebtedness and/or obligation incurred by reason of the provisions of the foregoing ordinance is in the Treasury, and that it is otherwise unencumbered.

Dated Oct. 26, 1955

John C. Zwikker
Auditor and Comptroller of The City of San Diego, California

By: R. Gerwig Deputy.

Passed and adopted by the Council of the City of San Diego, California, this 1st day of November, 1955, by the following vote, to-wit:

YEAS—Councilmen: Burgener, Williams, Schneider, Curran, Evenson

NAYS—Councilmen None

ABSENT—Council man Kerrigan, Mayor Dail

Clair W. Burgener
Vice Mayor of The City of San Diego, California

FRED W. SICK
City Clerk of The City of San Diego, California



By: Helen M. Willig Deputy.

~~I HEREBY CERTIFY that the foregoing ordinance was not finally passed until six calendar days had elapsed between the day of its introduction and the day of its final passage, to-wit, on the _____ day of _____, 195____, and on the _____ day of _____, 195____.~~

~~I FURTHER CERTIFY that said ordinance was read in full prior to its final passage.~~

~~I FURTHER CERTIFY that the reading of said ordinance in full prior to its final passage was dispensed with by a vote of not less than four members of the Council, and that there was available for the consideration of each member of the Council prior to the day of its final passage a written or printed copy of said ordinance.~~

~~_____
City Clerk of The City of San Diego, California~~



~~By: _____ Deputy.~~

I HEREBY CERTIFY that the foregoing ordinance was passed on the day of its introduction, to-wit, on the 1st day of November, 1955____, said ordinance being of the kind and character authorized for passage on its introduction by Section 16 of the Charter.

~~I FURTHER CERTIFY that the final reading of said ordinance was in full.~~

I FURTHER CERTIFY that the reading of said ordinance in full was dispensed with by a vote of not less than four members of the Council, and that there was available for the consideration of each member of the Council prior to the day of its passage a written or printed copy of said ordinance.

FRED W. SICK
City Clerk of The City of San Diego, California



By: Helen M. Willig Deputy.

3. 19. 55

523501

DOCUMENT No.

Date OCT 31 1955

OFFICE OF THE CITY CLERK
SAN DIEGO, CALIFORNIA

ORDINANCE No. 6727

Appr. \$41,100.00 from Capital

Outlay Fund for traffic signals
etc. on 9th Avenue, from G Street
to Ash Street, etc.

INTRODUCED

NOV 1 1955

Moved by W

Seconded by E

ADOPTED BY COUNCIL

NOV 1 1955

Moved by W

Seconded by E

GOES INTO EFFECT

Recorded on Film Roll

103 282

No.

01072

6728

ORDINANCE NO. _____
(New Series)

AN ORDINANCE APPROPRIATING THE SUM OF \$3,000.00 FROM THE UNAPPROPRIATED BALANCE FUND OF THE CITY OF SAN DIEGO, AND TRANSFERRING THE SAME TO CAPITAL OUTLAY FUND OF THE SAN DIEGO CITY-COUNTY CAMP COMMISSION, TO PROVIDE ADDITIONAL FUNDS FOR CAPITAL OUTLAY WORK.

BE IT ORDAINED By the Council of The City of San Diego, as follows:

Section 1. That the sum of Three Thousand Dollars (\$3,000.00) be, and the same is hereby set aside and appropriated out of the Unappropriated Balance Fund of The City of San Diego, and the same is hereby transferred to the Capital Outlay Fund of the San Diego City-County Camp Commission, for the purpose of providing funds in addition to the funds heretofore appropriated by Ordinance No. 6629 (New Series) of the ordinances of said City, for capital outlay work at the City-County Camp.

Section 2. This ordinance shall take effect and be in force on the thirty-first day from and after its passage.

Presented by MW Campbell KBW

Approved as
to form by J.F. DuPaul, City Attorney.

By Alan M. Fisher
Deputy City Attorney.

01076

I HEREBY CERTIFY that the money required for the appropriation made and/or indebtedness and/or obligation incurred by reason of the provisions of the foregoing ordinance is in the Treasury, and that it is otherwise unencumbered.

Dated Oct. 28, 1955

Jan E. Zuelken
Auditor and Comptroller of The City of San Diego, California

By R. Gerwig Deputy.

Passed and adopted by the Council of the City of San Diego, California, this 1st day of November, 1955, by the following vote, to-wit:

YEAS—Councilmen: Burgener, Williams, Schneider, Curran, Evenson

NAYS—Council men None

ABSENT—Council man Kerrigan, Mayor Dail

Clair W. Burgener
Vice Mayor of The City of San Diego, California

FRED W. SICK
City Clerk of The City of San Diego, California



By Helen M. Willig Deputy.

~~I HEREBY CERTIFY that the foregoing ordinance was not finally passed until six calendar days had elapsed between the day of its introduction and the day of its final passage, to-wit, on the day of _____, 195____, and on the _____ day of _____, 195____.~~

~~I FURTHER CERTIFY that said ordinance was read in full prior to its final passage.~~

~~I FURTHER CERTIFY that the reading of said ordinance in full prior to its final passage was dispensed with by a vote of not less than four members of the Council, and that there was available for the consideration of each member of the Council prior to the day of its final passage a written or printed copy of said ordinance.~~

City Clerk of The City of San Diego, California



By _____ Deputy.

I HEREBY CERTIFY that the foregoing ordinance was passed on the day of its introduction, to-wit, on the 1st day of November, 1955 said ordinance being of the kind and character authorized for passage on its introduction by Section 16 of the Charter.

~~I FURTHER CERTIFY that the final reading of said ordinance was in full.~~

I FURTHER CERTIFY that the reading of said ordinance in full was dispensed with by a vote of not less than four members of the Council, and that there was available for the consideration of each member of the Council prior to the day of its passage a written or printed copy of said ordinance.

FRED W. SICK
City Clerk of The City of San Diego, California

By Helen M. Willig Deputy.



DOCUMENT No. 522502

Date OCT 31 1955

OFFICE OF THE CITY CLERK
SAN DIEGO, CALIFORNIA

ORDINANCE No. 6728

Appr. \$3,000.00 from Unappr.

Bal. Fund for San Diego City-
County Camp Commission.

INTRODUCED

NOV 1 1955

Moved by [Signature]

Seconded by [Signature]

ADOPTED BY COUNCIL

NOV 1 1955

Moved by [Signature]

Seconded by [Signature]

GOES INTO EFFECT

Recorded on Film Roll

No. 103 283

01075

ORDINANCE NO. 6729
(New Series)

AN ORDINANCE APPROPRIATING THE SUM OF \$1,260.00 FROM THE UNAPPROPRIATED BALANCE FUND OF THE CITY OF SAN DIEGO, FOR THE PURPOSE OF PROVIDING FUNDS TO COVER THE COST OF LANDSCAPE CONSULTANT SERVICES FOR THE PREPARATION OF LANDSCAPE PLANS FOR HARBOR DRIVE, PROPOSED GOLF COURSE AT CHOLLAS RESERVOIR, AND OTHER LANDSCAPE CONSULTANT SERVICES, AS REQUIRED.

BE IT ORDAINED By the Council of The City of San Diego,
as follows:

Section 1. That the sum of One Thousand Two Hundred Sixty Dollars (\$1,260.00), or so much thereof as may be necessary, be, and the same is hereby set aside and appropriated out of the Unappropriated Balance Fund of The City of San Diego, for the purpose only and exclusively of providing funds to cover the cost of landscape consultant services for the preparation of landscape plans for Harbor Drive, proposed golf course at Chollas Reservoir, and other landscape consultant services as required.

Section 2. This ordinance shall take effect and be in force on the thirty-first day from and after its passage.

Presented by

Approved as

to form by J.F. DuPaul, City Attorney.

By

Sherry J. Higgins
Assistant City Attorney.

I HEREBY CERTIFY that the money required for the appropriation made and/or indebtedness and/or obligation incurred by reason of the provisions of the foregoing ordinance is in the Treasury, and that it is otherwise unencumbered.

Dated Oct. 10, 1955

Jim S. Quilken
Auditor and Comptroller of The City of San Diego, California

By R. Gerwig Deputy.

Passed and adopted by the Council of the City of San Diego, California, this 1st day of November, 1955, by the following vote, to-wit:

YEAS—Councilmen: Burgener, Williams, Schneider, Curran, Evenson

NAYS—Council men None

ABSENT—Council man Kerrigan, Mayor Bail

Clair W. Burgener
Mayor of The City of San Diego, California

FRED W. SICK
City Clerk of The City of San Diego, California



By Helen M. Willig Deputy.

~~I HEREBY CERTIFY that the foregoing ordinance was not finally passed until six calendar days had elapsed between the day of its introduction and the day of its final passage, to-wit, on the _____ day of _____, 195____, and on the _____ day of _____, 195____.~~

~~I FURTHER CERTIFY that said ordinance was read in full prior to its final passage.~~

~~I FURTHER CERTIFY that the reading of said ordinance in full prior to its final passage was dispensed with by a vote of not less than four members of the Council, and that there was available for the consideration of each member of the Council prior to the day of its final passage a written or printed copy of said ordinance.~~

City Clerk of The City of San Diego, California



By _____ Deputy.

I HEREBY CERTIFY that the foregoing ordinance was passed on the day of its introduction, to-wit, on the 1st day of November, 1955, said ordinance being of the kind and character authorized for passage on its introduction by Section 16 of the Charter.

~~I FURTHER CERTIFY that the final reading of said ordinance was in full.~~

I FURTHER CERTIFY that the reading of said ordinance in full was dispensed with by a vote of not less than four members of the Council, and that there was available for the consideration of each member of the Council prior to the day of its passage a written or printed copy of said ordinance.

FRED W. SICK
City Clerk of The City of San Diego, California

By Helen M. Willig Deputy.



FORM 1255

01080

523503
DOCUMENT No.

OCT 8 1955
Date
OFFICE OF THE CITY CLERK
SAN DIEGO, CALIFORNIA

6729
ORDINANCE No.

Appr. \$1,260.00 from Unap-
propriated Balance Fund for
cost of Landscape Consultant
Services, etc.

INTRODUCED NOV 1 1955
Moved by *W*
Seconded by *E*

ADOPTED BY COUNCIL NOV 1 1955
Moved by *W*
Seconded by *E*

GOES INTO EFFECT

Recorded on Film Roll 103 284
No.

01078

ORDINANCE NO. 6730
(New Series)

AN ORDINANCE APPROPRIATING THE SUM OF \$700.00 OUT OF THE UNAPPROPRIATED BALANCE FUND OF THE CITY OF SAN DIEGO, FOR THE PURPOSE OF PROVIDING ADDITIONAL FUNDS TO PAY STREET LIGHT ASSESSMENTS AND OTHER UTILITY CHARGES AGAINST CITY-OWNED PROPERTY.

BE IT ORDAINED By the Council of The City of San Diego, as follows:

Section 1. That the sum of Seven Hundred Dollars (\$700.00), or so much thereof as may be necessary, be, and the same is hereby set aside and appropriated out of the Unappropriated Balance Fund of The City of San Diego, for the purpose only and exclusively of providing funds in addition to the funds heretofore appropriated by Ordinance No. 6679 (New Series) to pay street light assessments and other utility charges against City-owned property.

Section 2. This ordinance shall take effect and be in force on the thirty-first day from and after its passage.

Presented by

M. Campbell K34

Approved as

to form by J.F. DuPaul, City Attorney.

By

Alan M. Lueder
Deputy City Attorney.

I HEREBY CERTIFY that the money required for the appropriation made and/or indebtedness and/or obligation incurred by reason of the provisions of the foregoing ordinance is in the Treasury, and that it is otherwise unencumbered.

Dated Oct. 28, 1955

Joe E. Zucker
Auditor and Comptroller of The City of San Diego, California

By Roger G. ... Deputy.

Passed and adopted by the Council of the City of San Diego, California, this 1st day of November, 1955, by the following vote, to-wit:

YEAS—Councilmen: Burgener, Williams, Schneider, Curran, Evenson

NAYS—Council men None

ABSENT—Council man Kerrigan, Mayor Dail

Fred W. Sick
City Clerk of The City of San Diego, California

FRED W. SICK
City Clerk of The City of San Diego, California

By Helen M. Willig Deputy.



I HEREBY CERTIFY that the foregoing ordinance was not finally passed until six calendar days had elapsed between the day of its introduction and the day of its final passage, to-wit, on the day of, 195~~.....~~, and on the day of, 195~~.....~~.

I FURTHER CERTIFY that said ordinance was read in full prior to its final passage.

I FURTHER CERTIFY that the reading of said ordinance in full prior to its final passage was dispensed with by a vote of not less than four members of the Council, and that there was available for the consideration of each member of the Council prior to the day of its final passage a written or printed copy of said ordinance.

City Clerk of The City of San Diego, California

By Deputy.



I HEREBY CERTIFY that the foregoing ordinance was passed on the day of its introduction, to-wit, on the 1st day of November, 195~~.....~~, said ordinance being of the kind and character authorized for passage on its introduction by Section 16 of the Charter.

~~I FURTHER CERTIFY that the final reading of said ordinance was in full.~~

I FURTHER CERTIFY that the reading of said ordinance in full was dispensed with by a vote of not less than four members of the Council, and that there was available for the consideration of each member of the Council prior to the day of its passage a written or printed copy of said ordinance.

FRED W. SICK

City Clerk of The City of San Diego, California

By Helen M. Willig Deputy.



523504

DOCUMENT No.

NOV 1 1955

Date

OFFICE OF THE CITY CLERK
SAN DIEGO, CALIFORNIA

6730

ORDINANCE No.

Appr. \$700.00 from Unappr.

Balance Fund for street lighting
assessments, etc.
.....
.....

INTRODUCED

NOV 1 1955

Moved by C

Seconded by E

ADOPTED BY COUNCIL

NOV 1 1955

Moved by C

Seconded by E

GOES INTO EFFECT

Recorded on Film Roll

No. 103 285

01081

6781

ORDINANCE NO. _____ (New Series)

AN ORDINANCE ESTABLISHING THE GRADE OF THE ALLEY IN BLOCK 12 POINT LOMA HEIGHTS ACCORDING TO MAP NO. 1106 ON FILE IN THE OFFICE OF THE COUNTY RECORDER OF SAN DIEGO COUNTY, CALIFORNIA BETWEEN THE SOUTHWESTERLY LINE OF OLIPHANT STREET AND THE NORTHEASTERLY LINE OF MACAULAY STREET

BE IT ORDAINED By the Council of the City of San Diego, California,
as follows:

SECTION I. That the grade of the alley in Block 12 Point Loma Heights according to Map No. 1106 on file in the Office of the County Recorder of San Diego County, California between the southwesterly line of Oliphant Street and the northeasterly line of Macaulay Street be, and the same is hereby established as follows:

At the intersection of the northwesterly line of said alley with the southwesterly line of Oliphant Street, establish the grade elevation at 122.61 feet. At a point on the northwesterly line of said alley distant 140 feet southwesterly of the last described point, establish the grade elevation at 129.40 feet; at a point on the northwesterly line of said alley distant 20.00 feet southwesterly of the last named point, establish the grade elevation at 130.64 feet; at a point on the northwesterly line of said alley distant 20.00 feet southwesterly of the last named point, establish the grade elevation at 132.33 feet; at a point on the northwesterly line of said alley distant 70.00 feet southwesterly of the last named point, establish the grade elevation at 139.07 feet; at a point on the northwesterly line of said alley distant 20.00 feet southwesterly of the last named point, establish the grade elevation at 140.74 feet; at a point on the northwesterly line of said alley distant 20.00 feet southwesterly of the last named point, establish the grade elevation at 141.90 feet; at a point on the northwesterly line of said alley distant 50.00 feet southwesterly of the last named point, establish the grade elevation at 144.15 feet; at a point on the northwesterly line of said alley distant 20.00 feet southwesterly of the last named point, establish the grade elevation at 144.88 feet; at a point on the northwesterly line of said alley distant 20.00 feet southwesterly of the last named point, establish the grade elevation at 145.28 feet; at a point on the northwesterly line of said alley distant 20.00 feet southwesterly of the last named point, establish the grade elevation at 145.35 feet; at a point on

01085

the northwesterly line of said alley distant 20.00 feet southwesterly of the last named point, establish the grade elevation at 145.01 feet; at a point on the northwesterly line of said alley distant 20.00 feet southwesterly of the last named point, establish the grade elevation at 144.34 feet; at a point on the northwesterly line of said alley distant 28.00 feet more or less southwesterly of the last named point, said point being the intersection of the northwesterly line of said alley with the northeasterly line of Macaulay Street, establish the grade elevation at 142.59 feet.

At the intersection of the northeasterly line of said alley with the southwesterly line of Oliphant Street, establish the grade elevation at 122.39 feet. At a point on the northeasterly line of said alley distant 140.00 feet southwesterly of the last named point, establish the grade elevation at 129.39 feet; at a point on the northeasterly line of said alley distant 20.00 feet southwesterly of the last named point, establish the grade elevation at 130.63 feet; at a point on the northeasterly line of said alley distant 20.00 feet southwesterly of the last named point, establish the grade elevation at 132.53 feet; at a point on the northeasterly line of said alley distant 70.00 feet southwesterly of the last named point, establish the grade elevation at 139.04 feet; at a point on the northeasterly line of said alley distant 20.00 feet southwesterly of the last named point, establish the grade elevation at 140.74 feet; at a point on the northeasterly line of said alley distant 20.00 feet southwesterly of the last named point, establish the grade elevation at 141.90 feet; at a point on the northeasterly line of said alley distant 50.00 feet southwesterly of the last named point, establish the grade elevation at 144.15 feet; at a point on the northeasterly line of said alley distant 20.00 feet southwesterly of the last named point, establish the grade elevation at 144.88 feet; at a point on the northeasterly line of said alley distant 20.00 feet southwesterly of the last named point, establish the grade elevation at 145.28 feet; at a point on the northeasterly line of said alley distant 20.00 feet southwesterly of the last named point, establish the grade elevation at 145.35 feet; at a point on the northeasterly line of said alley distant 20.00 feet southwesterly of the last named point, establish the grade elevation at 145.01 feet; at a point on the northeasterly line of said alley distant 20.00 feet southwesterly of the last named point, establish the grade elevation at 144.19 feet; at a point on the northeasterly line of said alley distant 29.00 feet, more or less, southwesterly of the

last named point, said point being the intersection of the northeasterly line of said alley with the northeasterly line of Macaulay Street, establish the grade elevation at 143.59 feet.

SECTION II. And the grade of said alley between the points hereinbefore mentioned, shall have a uniform ascent and descent; all of said grade elevations to be established are in relation to the datum line of levels as fixed by Section 62.01 and Section 62.02 of the San Diego Municipal Code of said City.

SECTION III. This Ordinance shall take effect and be in force on the thirty-first day from and after its passage.

Approved as to form:

J. F. DU PAUL
City Attorney

By *Myron Andrew*
Deputy City Attorney

Presented by

A. K. Foggy
City Engineer

M. W. Campbell R3W
City Manager

01087

I HEREBY CERTIFY that the money required for the appropriation made and/or indebtedness and/or obligation incurred by reason of the provisions of the foregoing ordinance is in the Treasury, and that it is otherwise unencumbered.

Dated

Auditor and Comptroller of The City of San Diego, California

By Deputy.

Passed and adopted by the Council of the City of San Diego, California, this 1st day of

November, 1955, by the following vote, to-wit:

YEAS—Councilmen: Burgener, Williams, Schneider, Curran, Evenson

NAYS—Councilmen None

ABSENT—Councilman Kerrigan, Mayor Dail

Clair W. Burgener
Vice Mayor of The City of San Diego, California

FRED W. SICK

City Clerk of The City of San Diego, California



By *Helen M. Willig* Deputy.

I HEREBY CERTIFY that the foregoing ordinance was not finally passed until six calendar days had elapsed between the day of its introduction and the day of its final passage, to-wit, on the day of, 195..., and on the day of, 195....

I FURTHER CERTIFY that said ordinance was read in full prior to its final passage.

I FURTHER CERTIFY that the reading of said ordinance in full prior to its final passage was dispensed with by a vote of not less than four members of the Council, and that there was available for the consideration of each member of the Council prior to the day of its final passage a written or printed copy of said ordinance.

City Clerk of The City of San Diego, California



By Deputy.

I HEREBY CERTIFY that the foregoing ordinance was passed on the day of its introduction, to-wit, on the 1st day of November, 195⁵, said ordinance being of the kind and character authorized for passage on its introduction by Section 16 of the Charter.

~~I FURTHER CERTIFY that the final reading of said ordinance was in full.~~

I FURTHER CERTIFY that the reading of said ordinance in full was dispensed with by a vote of not less than four members of the Council, and that there was available for the consideration of each member of the Council prior to the day of its passage a written or printed copy of said ordinance.

FRED W. SICK

City Clerk of The City of San Diego, California



By *Helen M. Willig* Deputy.

11 W

523505

DOCUMENT No.....

Date..... OCT 3 1955

OFFICE OF THE CITY CLERK
SAN DIEGO, CALIFORNIA

ORDINANCE No. 6731

Estab. grade of the Alley in
Block 12, Point Loma Heights.

INTRODUCED

NOV 1 1955

Moved by..... E

Seconded by..... W

ADOPTED BY COUNCIL

NOV 1 1955

Moved by..... E

Seconded by..... W

GOES INTO EFFECT

Recorded on Film Roll

No..... 102 286

01084

ORDINANCE NO. 6732 (New Series)

AN ORDINANCE ESTABLISHING THE GRADE OF HORIZON WAY BETWEEN THE NORTHWESTERLY LINE OF LA JOLLA SHORES DRIVE AND THE SOUTHERLY TERMINATION OF LOLASI WAY

BE IT ORDAINED By the Council of the City of San Diego, California, as follows:

SECTION I. That the grade of Horizon Way between the northwesterly line of La Jolla Shores Drive and the southerly termination of Lolasi Way be, and the same is hereby established as follows:

At the intersection of the northerly line of Horizon Way with the northwesterly line of La Jolla Shores Drive, establish the grade elevation at 373.00 feet.

At a point on the northerly line of Horizon Way distant 26.39 feet westerly of the last described point, establish the grade elevation at 370.37 feet; at a point on the northerly line of Horizon Way distant 104.79 feet westerly of the last described point, establish the grade elevation at 365.86 feet; at a point on the northerly line of Horizon Way distant 217.76 feet westerly of the last named point, establish the grade elevation at 353.88 feet.

At the termination of the northerly line of Horizon Way at Lolasi Way, establish the grade elevation at 353.00 feet.

At the intersection of the westerly line of Horizon Way with the northwesterly line of La Jolla Shores Drive, establish the grade elevation at 371.70 feet.

At a point on the southwesterly line of Horizon Way distant 39.20 feet northerly of the last described point, establish the grade elevation at 368.63 feet; at a point on the southerly line of Horizon Way distant 36.70 feet westerly of the last named point, establish the grade elevation at 365.86 feet; at a point on the southerly line of Horizon Way distant 197.76 feet westerly of the last named point, establish the grade elevation at 354.98 feet; at a point on the southerly line of Horizon Way distant 20.00 feet westerly of the last named point, establish the grade elevation at 354.10 feet; at a point on the southerly line of Horizon Way distant 14.5 feet westerly of the last named point, establish the grade elevation at 353.60 feet; at a point on the southerly line of Horizon Way distant 14.5 feet westerly of the last named point, establish

the grade elevation at 353.20 feet; at a point on the southerly line of Horizon Way distant 36.91 feet westerly, more or less, of the last named point, said point being the westerly termination of the southerly line of Horizon Way at Lolasi Way, establish the grade elevation at 352.58 feet.

SECTION II. And the grade of Horizon Way between the points here-
inbefore mentioned, shall have a uniform ascent and descent; all of said
grade elevations to be established are in relation to the datum line of levels
as fixed by Section 62.01 and Section 62.02 of the San Diego Municipal Code of
said City.

SECTION III. This Ordinance shall take effect and be in force on
the thirty-first day from and after its passage.

Approved as to form:

J. F. DU PAUL
City Attorney

By *Yvon Andrus*
Deputy City Attorney

Presented by

A. K. Foggy
City Engineer

W. Campbell
City Manager

I HEREBY CERTIFY that the money required for the appropriation made and/or indebtedness and/or obligation incurred by reason of the provisions of the foregoing ordinance is in the Treasury, and that it is otherwise unencumbered.

Dated

Auditor and Comptroller of The City of San Diego, California

By Deputy.

Passed and adopted by the Council of the City of San Diego, California, this 1st day of November, 1955, by the following vote, to-wit:

YEAS—Councilmen: Burgener, Williams, Schneider, Curran, Evenson

NAYS—Council men None

ABSENT—Council man Kerrigan, Mayor Dail

Elmer W. Burgener
Mayor of The City of San Diego, California

FRED W. SICK

City Clerk of The City of San Diego, California



By *Helen M. Willig* Deputy.

I HEREBY CERTIFY that the foregoing ordinance was not finally passed until six calendar days had elapsed between the day of its introduction and the day of its final passage, to-wit, on the day of 195, and on the day of 195.

I FURTHER CERTIFY that said ordinance was read in full prior to its final passage.

I FURTHER CERTIFY that the reading of said ordinance in full prior to its final passage was dispensed with by a vote of not less than four members of the Council, and that there was available for the consideration of each member of the Council prior to the day of its final passage a written or printed copy of said ordinance.

City Clerk of The City of San Diego, California



By Deputy.

I HEREBY CERTIFY that the foregoing ordinance was passed on the day of its introduction, to-wit, on the 1st day of November, 1955, said ordinance being of the kind and character authorized for passage on its introduction by Section 16 of the Charter.

~~I FURTHER CERTIFY that the final reading of said ordinance was in full.~~

I FURTHER CERTIFY that the reading of said ordinance in full was dispensed with by a vote of not less than four members of the Council, and that there was available for the consideration of each member of the Council prior to the day of its passage a written or printed copy of said ordinance.

FRED W. SICK

City Clerk of The City of San Diego, California

By *Helen M. Willig* Deputy.



A. R. W

523506

DOCUMENT No.

NOV 1 1955

Date

OFFICE OF THE CITY CLERK
SAN DIEGO, CALIFORNIA

6732

ORDINANCE No.

Estab. grade of Horizon Way,
between La Jolla Shores
Drive and Lolasi Way.

INTRODUCED

NOV 1 1955

Moved by *C*

Seconded by *S*

ADOPTED BY COUNCIL

NOV 1 1955

Moved by *C*

Seconded by *S*

GOES INTO EFFECT

Recorded on Film Roll

No. 102 287

01089

ORDINANCE NO. 6733 (New Series)

AN ORDINANCE ESTABLISHING THE GRADE OF 69TH STREET BETWEEN THE EASTERLY PROLONGATION OF THE SOUTHERLY LINE OF DENNSTEDT POINT AND A LINE PARALLEL TO AND DISTANT 223.79 FEET SOUTHERLY FROM SAID EASTERLY PROLONGATION

BE IT ORDAINED By the Council of the City of San Diego, California, as follows:

SECTION I. That the grade of 69th Street between the easterly prolongation of the southerly line of Dennstedt Point and a line parallel to and distant 223.79 feet southerly from said easterly prolongation be, and the same is hereby established as follows:

At the intersection of the westerly line of 69th Street with the southerly line of Dennstedt Point, establish the grade elevation at 448.71 feet; at a point on the westerly line of 69th Street distant 73.79 feet southerly of the last described point, establish the grade elevation at 452.55 feet; at a point on the westerly line of 69th Street distant 20.00 feet southerly of the last named point, establish the grade elevation at 453.49 feet; at a point on the westerly line of 69th Street distant 20.00 feet southerly of the last named point, establish the grade elevation at 454.25 feet; at a point on the westerly line of 69th Street distant 20.00 feet southerly of the last named point, establish the grade elevation at 454.81 feet; at a point on the westerly line of 69th Street distant 20.00 feet southerly of the last named point, establish the grade elevation at 454.17 feet; at a point on the westerly line of 69th Street distant 20.00 feet southerly of the last named point, establish the grade elevation at 455.35 feet; at a point on the westerly line of 69th Street distant 50.00 feet southerly of the last named point, establish the grade elevation at 455.55 feet.

At the intersection of the easterly line of 69th Street with the southerly prolongation of the southerly line of Dennstedt Point, establish the grade elevation at 448.80 feet; at a point on the easterly line of 69th Street distant 22.70 feet southerly of the last described point, establish the grade elevation at 449.91 feet; at a point on the easterly line of 69th Street distant 50.00 feet southerly of the last named point, establish the grade elevation at 452.64 feet; at a point on the easterly line of 69th Street distant 20.00 feet southerly of the last named point, establish the grade elevation at 453.63 feet; at a point on the easterly line of 69th Street distant 20.00 feet southerly of the last named point, establish the

grade elevation at 454.41 feet; at a point on the easterly line of 69th Street distant 20.00 feet southerly of the last named point, establish the grade elevation at 455.00 feet; at a point on the easterly line of 69th Street distant 20.00 feet southerly of the last named point, establish the grade elevation at 455.38 feet; at a point on the easterly line of 69th Street distant 20.00 feet, more or less southerly of the last named point, said point being the intersection of the wasterly line of 69th Street with the northeasterly line of Mandalay Road, establish the grade elevation at 455.56 feet.

SECTION II. And the grade of 69th Street between the points hereinbefore mentioned, shall have a uniform ascent and descent; all of said grade elevations to be established are in relation to the datum line of levels as fixed by Section 62.01 and Section 62.02 of the San Diego Municipal Code of said City.

SECTION III. This Ordinance shall take effect and be in force on the thirty-first day from and after its passage.

Approved as to form:

J. F. DU PAUL
City Attorney

By _____
Deputy City Attorney

Presented by R. A. Hall
Acting City Engineer
M. Campbell 30
City Manager

I HEREBY CERTIFY that the money required for the appropriation made and/or indebtedness and/or obligation incurred by reason of the provisions of the foregoing ordinance is in the Treasury, and that it is otherwise unencumbered.

Dated.....

Auditor and Comptroller of The City of San Diego, California

By..... Deputy.

Passed and adopted by the Council of the City of San Diego, California, this 1st day of November, 1955, by the following vote, to-wit:

YEAS—Councilmen: Burgener, Williams, Schneider, Curran, Evenson

NAYS—Council men None

ABSENT—Council man Kerrigan, Mayor Darr

Clair W. Burgener
Mayor of The City of San Diego, California

FRED W. SICK
City Clerk of The City of San Diego, California

By *Helen M. Willig* Deputy.



I HEREBY CERTIFY that the foregoing ordinance was not finally passed until six calendar days had elapsed between the day of its introduction and the day of its final passage, to-wit, on the..... day of..... 195....., and on the..... day of....., 195.....

I FURTHER CERTIFY that said ordinance was read in full prior to its final passage.

I FURTHER CERTIFY that the reading of said ordinance in full prior to its final passage was dispensed with by a vote of not less than four members of the Council, and that there was available for the consideration of each member of the Council prior to the day of its final passage a written or printed copy of said ordinance.

City Clerk of The City of San Diego, California

By..... Deputy.



I HEREBY CERTIFY that the foregoing ordinance was passed on the day of its introduction, to-wit, on the 1st day of November, 1955, said ordinance being of the kind and character authorized for passage on its introduction by Section 16 of the Charter.

~~I FURTHER CERTIFY that the final reading of said ordinance was in full.~~

I FURTHER CERTIFY that the reading of said ordinance in full was dispensed with by a vote of not less than four members of the Council, and that there was available for the consideration of each member of the Council prior to the day of its passage a written or printed copy of said ordinance.

FRED W. SICK
City Clerk of The City of San Diego, California

By *Helen M. Willig* Deputy.



523507

523507

DOCUMENT No.....

Date.....

OFFICE OF THE CITY CLERK
SAN DIEGO, CALIFORNIA

ORDINANCE No. 6733

Estab. grade of 69th Street,
at Dennstedt Point.

INTRODUCED

NOV 1 1955

Moved by *E*

Seconded by *C*

ADOPTED BY COUNCIL

NOV 1 1955

Moved by *E*

Seconded by *C*

GOES INTO EFFECT

Recorded on Film Roll
No. 103 288

01033

6734
ORDINANCE No. _____
(New Series)

AN ORDINANCE INCORPORATING LOTS 37, 38, 39 AND 40, BLOCK 28, LA JOLLA PARK IN THE CITY OF SAN DIEGO, CALIFORNIA, INTO RC ZONE AS DEFINED BY SECTION 101.0409 OF THE SAN DIEGO MUNICIPAL CODE, AND REPEALING ORDINANCE No. 13294, APPROVED AUGUST 31, 1931, IN SO FAR AS THE SAME CONFLICTS HEREWITH.

WHEREAS, pursuant to section 101.0206 of the San Diego Municipal Code, the City Planning Commission fixed and determined a time and place for a public hearing upon a proposed rezoning of Lots 37, 38, 39 and 40, Block 28, La Jolla Park in The City of San Diego, California, as indicated on Planning Commission Zone Map Drawing No. B-674, attached to Planning Commission communication on file in the office of the City Clerk as Document No. 521830; and

WHEREAS, after due notice duly and regularly given, hearings were duly held and all persons interested were given an opportunity to appear and be heard before said Planning Commission; and

WHEREAS, the City Planning Commission by a vote of 5 to 0 filed a recommendation with the Council of said City, as contained in Document No. 521830, dated October 10, 1955, recommending that Lots 37, 38, 39 and 40, Block 28, La Jolla Park, in The City of San Diego, California, as indicated on Planning Commission Zone Map Drawing No. B-674, be incorporated into RC zone, as such zone is described in section 101.0409 of the San Diego Municipal Code; and

WHEREAS, said Council, after public hearing, is of the opinion that the best interests of the people of The City of San Diego will be subserved by adopting the recommendation;
NOW, THEREFORE,

BE IT ORDAINED, by the Council of The City of San Diego,
as follows:

Section 1. That all that territory situated in The City of San Diego, California, within the boundaries of the district designated "RC" on that certain zone Map No. B-674, filed in the office of the City Clerk under Document No. 521830, be, and the same is hereby incorporated into RC zone as said zone is described and defined by section 101.0409 of the San Diego Municipal Code.

Section 2. That Ordinance No. 13294 of the ordinances of The City of San Diego, entitled, "An ordinance incorporating a portion of La Jolla in The City of San Diego, California, into R-1, R-2, R-4, C and M-1 zones, as defined by Ordinance No. 8924 of the Ordinances of said City and amendments thereto; and repealing Ordinances Numbered 10481, 10588, 11824 and 12730 and partially repealing Ordinances Numbered 9625, 9723 and 11406 of the ordinances of The City of San Diego.", approved August 31, 1931, be, and the same is hereby repealed insofar as the same conflicts herewith.

Section 3. This ordinance shall take effect and be in force on the thirty-first day from and after its passage.

Presented by _____

APPROVED as
to form by J. F. DuPaul, City Attorney

By 
Deputy City Attorney

01039

I HEREBY CERTIFY that the money required for the appropriation made and/or indebtedness and/or obligation incurred by reason of the provisions of the foregoing ordinance is in the Treasury, and that it is otherwise unencumbered.

Dated _____

Auditor and Comptroller of The City of San Diego, California

By _____ Deputy.

Passed and adopted by the Council of the City of San Diego, California, this 3rd day of November, 1955, by the following vote, to-wit:

YEAS—Councilmen: Williams, Schneider, Kerrigan, Curran, Evenson

NAYS—Councilmen None

ABSENT—Council man Burgener, Mayor Dail

Clair W. Burgener
Mayor of The City of San Diego, California

FREDW. SICK

City Clerk of The City of San Diego, California



By *Helen M. Willig* Deputy.

I HEREBY CERTIFY that the foregoing ordinance was not finally passed until six calendar days had elapsed between the day of its introduction and the day of its final passage, to-wit, on the 27th day of October, 1955, and on the 3rd day of November, 1955.

~~I FURTHER CERTIFY that said ordinance was read in full prior to its final passage.~~

I FURTHER CERTIFY that the reading of said ordinance in full prior to its final passage was dispensed with by a vote of not less than four members of the Council, and that there was available for the consideration of each member of the Council prior to the day of its final passage a written or printed copy of said ordinance.

FRED W. SICK
City Clerk of The City of San Diego, California



By *Helen M. Willig* Deputy.

I HEREBY CERTIFY that the foregoing ordinance was passed on the day of its introduction, to-wit, on the _____ day of _____, 1955, said ordinance being of the kind and character authorized for passage on its introduction by Section 16 of the Charter.

I FURTHER CERTIFY that the final reading of said ordinance was in full.

I FURTHER CERTIFY that the reading of said ordinance in full was dispensed with by a vote of not less than four members of the Council, and that there was available for the consideration of each member of the Council prior to the day of its passage a written or printed copy of said ordinance.

City Clerk of The City of San Diego, California



By _____ Deputy.

DOCUMENT No. 523206

Date OCT 27 1955

OFFICE OF THE CITY CLERK
SAN DIEGO, CALIFORNIA

6734

ORDINANCE No.

Incorporating Lots in Block 28,
La Jolla Park into RC Zone;
repealing conflicting Ordinance.

INTRODUCED

OCT 27 1955

Moved by K

Seconded by C

ADOPTED BY COUNCIL

NOV 3 1955

Moved by K

Seconded by E

GOES INTO EFFECT

Recorded on Film Roll 103 482
No.

01037

Affidavit of Publication

\$28.17

STATE OF CALIFORNIA,
COUNTY OF SAN DIEGO,
CITY OF SAN DIEGO. } SS.

ORDINANCE NO. 6734 (NEW SERIES)

AN ORDINANCE INCORPORATING LOTS 37, 38, 39 AND 40, BLOCK 28, LA JOLLA PARK IN THE CITY OF SAN DIEGO, CALIFORNIA, INTO RC ZONE AS DEFINED BY SECTION 101.0409 OF THE SAN DIEGO MUNICIPAL CODE, AND REPEALING ORDINANCE NO. 13294, APPROVED AUGUST 31, 1951, IN SO FAR AS THE SAME CONFLICTS HEREWITH.

WHEREAS, pursuant to section 101.0206 of the San Diego Municipal Code, the City Planning Commission fixed and determined a time and place for a public hearing upon a proposed rezoning of Lots 37, 38, 39 and 40, Block 28, La Jolla Park, in the City of San Diego, California, as indicated on Planning Commission Zone Map Drawing No. B-674; attached to Planning Commission communication on file in the office of the City Clerk as Document No. 521830; and WHEREAS, after due notice duly and regularly given, hearings were duly held and all persons interested were given an opportunity to appear and be heard before said Planning Commission; and WHEREAS, the City Planning Commission by a vote of 5 to 0 filed a recommendation with the Council of said City, as contained in Document No. 521830, dated October 10, 1955, recommending that Lots 37, 38, 39 and 40, Block 28, La Jolla Park, in the City of San Diego, California, as indicated on Planning Commission Zone Map Drawing No. B-674, be in-

corporated into RC zone, as such zone is described in section 101.0409 of the San Diego Municipal Code; and WHEREAS, said Council, after public hearing, is of the opinion that the best interests of the people of The City of San Diego will be subserved by adopting the recommendation;

NOW, THEREFORE, BE IT ORDAINED, by the Council of the City of San Diego, as follows: Section 1. That all that territory situated in The City of San Diego, California, within the boundaries of the district designated "RC" on that certain zone Map No. B-674, filed in the office of the City Clerk under Document No. 521830, be, and the same is hereby incorporated into RC zone as said zone is described and defined by section 101.0409 of the San Diego Municipal Code.

Section 2. That Ordinance No. 13294 of the ordinances of The City of San Diego, entitled, "An ordinance incorporating a portion of La Jolla in The City of San Diego, California, into R-1, R-2, R-4, C and M-1 zones, as defined by Ordinance No. 8924 of the Ordinances of said City and amendments thereto; and repealing Ordinances Numbered 10451, 10585, 11824 and 12730 and partially repealing Ordinances Numbered 9625, 9725 and 11406 of the ordinances of The City of San Diego," approved August 31, 1951, be, and the same is hereby repealed insofar as the same conflicts herewith.

Section 3. This ordinance shall take effect and be in force on the thirty-first day from and after its passage.

Passed and adopted by the Council of the City of San Diego, California, this 3rd day of November, 1955, by the following vote, to-wit:

YEAS - Councilmen: Williams, Schneider, Kerrigan, Curran, Evenson.
NAYS - Councilmen: None.
ABSENT - Councilman: Burgener, Mayor Dall.

CLAIR W. BURGNER,
Vice Mayor of The City of San Diego, California.
FRED W. SICK,
City Clerk of The City of San Diego, California.
(Seal)
By HELEN M. WILLIG, Deputy.

I HEREBY CERTIFY that the foregoing ordinance was not finally passed until six calendar days had elapsed between the day of its introduction and the day of its final passage, to-wit, on the 27th day of October, 1955, and on the 3rd day of November, 1955.

I FURTHER CERTIFY that the reading of said ordinance in full prior to its final passage was dispensed with by a vote of not less than four members of the Council, and that there was available for the consideration of each member of the Council prior to the day of its final passage a written or printed copy of said ordinance.

FRED W. SICK,
City Clerk of The City of San Diego, California.
(Seal)
By HELEN M. WILLIG, Deputy.

In the matter of the publication of..... ORDINANCE NO.....
6734 (NEW SERIES). ZONING - BLOCK 28
LA JOLLA PARK

J. A. Denton, being duly sworn, deposes and says: That he is a resident of the County of San Diego, State of California, over twenty-one years of age, and not interested as a party or otherwise in the above-named matter.

That he is the principal clerk of the printers of The San Diego Union, a newspaper published daily in the City of San Diego, County of San Diego, State of California, and of general circulation in said City; that as such principal clerk he has charge of all the advertisements published in said newspaper; that the said..... ORDINANCE.....

of which the annexed clipping is a copy, has been published in said newspaper for the period of..... ONE (1).....

days, to-wit: upon the..... 11th.....

days of NOVEMBER....., 1955, and upon the

..... days of.....

19....., and that said publication was made in the said newspaper proper, and not in a supplement thereof.

Subscribed and sworn to before me, this..... 18th.....
day of November, A.D. 1955

FRED W. SICK
City Clerk of the City of San Diego, California
(Seal)
By.....
Deputy.

524510

DOCUMENT NO.....

Filed..... NOV 18 1955

City Clerk.

By.....
Deputy.

Affidavit of Publication
OF

.....
.....
.....
.....
.....
.....
.....
.....

ORDINANCE No. 6735
(New Series)

AN ORDINANCE INCORPORATING PORTIONS OF BLOCKS 96, 97, 99 AND 100, MISSION BEACH, IN THE CITY OF SAN DIEGO, CALIFORNIA, INTO RC ZONE AS DEFINED BY SECTION 101.0409 OF THE SAN DIEGO MUNICIPAL CODE AND REPEALING ORDINANCE No. 243 (NEW SERIES) ADOPTED JUNE 5, 1933, INsofar as the same conflicts herewith.

WHEREAS, pursuant to section 101.0206 of the San Diego Municipal Code, the City Planning Commission fixed and determined a time and place for a public hearing upon a proposed zoning of portions of Blocks 96, 97, 99 and 100, Mission Beach, in The City of San Diego, California, as indicated on Planning Commission Zone Map Drawing No. B-675 attached to Planning Commission communication on file in the office of the City Clerk as Document No. 521829; and

WHEREAS, after due notice duly and regularly given, hearings were duly held and all persons interested were given an opportunity to appear and be heard before said Planning Commission; and

WHEREAS, the City Planning Commission by a vote of 5 to 0 filed a recommendation with the Council of said City as contained in Document No. 521829 dated October 10, 1955, recommending that portions of Blocks 96, 97, 99 and 100, Mission Beach, in The City of San Diego, California, as indicated on Planning Commission Zone Map Drawing No. B-675.1, be incorporated into RC Zone as such zone is described in Section 101.0409 of the San Diego Municipal Code; and

WHEREAS, said Council, after public hearing, is of the opinion that the best interests of the people of The City of

San Diego will be subserved by adopting the recommendation;
NOW, THEREFORE,

BE IT ORDAINED, by the Council of The City of San Diego,
as follows:

Section 1. That all the territory situated in The City of San Diego, California, within the boundaries of the district designated "RC" on that certain zone map No. B-675.1 filed in the office of the City Clerk of said City under Document No. 521829 be, and the same is hereby incorporated into RC Zone, as said zone is described and defined by section 101.0409 of the San Diego Municipal Code.

Section 2. That ordinance No. 243 (New Series) of the ordinances of The City of San Diego, entitled, "An Ordinance incorporating Mission Beach and Vicinity in The City of San Diego, California, into R-2, R-4 and C. Zones, as defined by Ordinance No. 8924 of the Ordinances of said City and Amendments thereto.", adopted June 5, 1933, be, and the same is hereby repealed insofar as the same conflicts herewith.

Section 3. This ordinance shall take effect and be in force on the thirty-first day from and after its passage.

Presented by _____

APPROVED as
to form by J. F. DuPaul, City Attorney,

By *Byron N. Anderson*
Deputy City Attorney.

01105

I HEREBY CERTIFY that the money required for the appropriation made and/or indebtedness and/or obligation incurred by reason of the provisions of the foregoing ordinance is in the Treasury, and that it is otherwise unencumbered.

Dated

Auditor and Comptroller of The City of San Diego, California

By Deputy.

Passed and adopted by the Council of the City of San Diego, California, this 3rd day of

November, 1955, by the following vote, to-wit:

YEAS—Councilmen: Williams, Schneider, Kerrigan, Curran, Evenson

NAYS—Council men None

ABSENT—Council man Burgener, Mayor Bail

Clair W. Burgener
Mayor of The City of San Diego, California

FRED W. SICK

City Clerk of The City of San Diego, California



By *Helen M. Willig* Deputy.

I HEREBY CERTIFY that the foregoing ordinance was not finally passed until six calendar days had elapsed between the day of its introduction and the day of its final passage, to-wit, on the 27th day of October, 1955, and on the 3rd day of November, 1955.

~~I FURTHER CERTIFY that said ordinance was read in full prior to its final passage.~~

I FURTHER CERTIFY that the reading of said ordinance in full prior to its final passage was dispensed with by a vote of not less than four members of the Council, and that there was available for the consideration of each member of the Council prior to the day of its final passage a written or printed copy of said ordinance.

FRED W. SICK

City Clerk of The City of San Diego, California



By *Helen M. Willig* Deputy.

I HEREBY CERTIFY that the foregoing ordinance was passed on the day of its introduction, to-wit, on the day of, 1955, said ordinance being of the kind and character authorized for passage on its introduction by Section 16 of the Charter.

I FURTHER CERTIFY that the final reading of said ordinance was in full.

I FURTHER CERTIFY that the reading of said ordinance in full was dispensed with by a vote of not less than four members of the Council, and that there was available for the consideration of each member of the Council prior to the day of its passage a written or printed copy of said ordinance.

City Clerk of The City of San Diego, California



By Deputy.

4712

DOCUMENT No. 523207

OCT 27 1955

Date
OFFICE OF THE CITY CLERK
SAN DIEGO, CALIFORNIA

6735

ORDINANCE No.
Incorporating portions of
Blocks 97, 96, 99, 100,
Mission Beach into RC Zone;
repealing conflicting
Ordinances.

INTRODUCED

OCT 27 1955

Moved by KE

Seconded by E

ADOPTED BY COUNCIL

NOV 3 1955

Moved by KE

Seconded by C

GOES INTO EFFECT

Recorded on Film Roll 103 183

No.

01103

Affidavit of Publication

\$27.51

STATE OF CALIFORNIA, }
COUNTY OF SAN DIEGO, } SS.
CITY OF SAN DIEGO. }

ORDINANCE NO. 6735 (NEW SERIES)

AN ORDINANCE INCORPORATING PORTIONS OF BLOCKS 96, 97, 99 AND 100, MISSION BEACH, IN THE CITY OF SAN DIEGO, CALIFORNIA, INTO RC ZONE AS DEFINED BY SECTION 101.0409 OF THE SAN DIEGO MUNICIPAL CODE AND REPEALING ORDINANCE NO. 243 (NEW SERIES) ADOPTED JUNE 5, 1933, IN SO FAR AS THE SAME CONFLICTS HEREWITH.

WHEREAS, pursuant to section 101.0206 of the San Diego Municipal Code, the City Planning Commission fixed and determined a time and place for a public hearing upon a proposed zoning of portions of Blocks 96, 97, 99 and 100, Mission Beach, in The City of San Diego, California, as indicated on planning Commission Zone Map Drawing No. B-675 attached to Planning Commission communication on file in the office of the City Clerk as Document No. 521829; and

WHEREAS, after due notice duly and regularly given, hearings were duly held and all persons interested were given an opportunity to appear and be heard before said Planning Commission; and

WHEREAS, the City Planning Commission by a vote of 5 to 0 filed a recommendation with the Council of said City as contained in Document No. 521829 dated October 10, 1955, recommending that portions of Blocks 96, 97, 99 and 100, Mission Beach, in The City of San Diego, California, as indicated on Planning Commission Zone Map Drawing No. B-675-1, be incorporated into RC Zone as such zone is described in Section 101.0409 of the San Diego Municipal Code; and

WHEREAS, said Council, after public hearing, is of the opinion that the best interests of the people of The City of San Diego will be subserved by adopting the recommendation;

NOW, THEREFORE,
BE IT ORDAINED, by the Council of The City of San Diego, as follows:

Section 1. That all the territory situated in The City of San Diego, California, within the boundaries of the district designated "RC" on that certain zone map No. B-675.1 filed in the office of the City Clerk of said City under Document No. 521829 be, and the same is hereby incorporated into RC Zone, as said zone is described and defined by section 101.0409 of the San Diego Municipal Code.

Section 2. That ordinance No. 243 (New Series) of the ordinances of The City of San Diego, entitled, "An Ordinance Incorporating Mission Beach and Vicinity in The City of San Diego, California, into R-2, R-4 and C Zones, as defined by Ordinance No. 8924 of the Ordinances of said City and Amendments thereto," adopted June 5, 1933, be, and the same is hereby repealed insofar as the same conflicts herewith.

Section 3. This ordinance shall take effect and be in force on the thirty-first day from and after its passage.

Passed and adopted by the Council of the City of San Diego, California, this 3rd day of November, 1955, by the following vote, to-wit:

YEAS - Councilmen: Williams, Schneider, Kerrigan, Curran, Evenson.

NAYS - Councilmen: None.

ABSENT - Councilman Burgener, Mayor Dall.

CLAIR W. BURGNER,
Vice Mayor of The City
of San Diego, California.

FRED W. SICK,
City Clerk of The
City of San Diego, California/
By HELEN M. WILLIG, Deputy.

I HEREBY CERTIFY that the foregoing ordinance was not finally passed until six calendar days had elapsed between the day of its introduction and the day of its final passage, to-wit, on the 27th day of October, 1955, and on the 3rd day of November, 1955.

I FURTHER CERTIFY that the reading of said ordinance in full prior to its final passage was dispensed with by a vote of not less than four members of the Council, and that there was available for the consideration of each member of the Council prior to the day of its final passage a written or printed copy of said ordinance.

FRED W. SICK,
City Clerk of The
City of San Diego, California.
By HELEN M. WILLIG, Deputy.

11/11

In the matter of the publication of ORDINANCE NO. 6735 (NEW SERIES) ZONING - BLOCKS 96, 97, 99 AND 100, MISSION BEACH

J. A. Denton, being duly sworn, deposes and says: That he is a resident of the County of San Diego, State of California, over twenty-one years of age, and not interested as a party or otherwise in the above-named matter.

That he is the principal clerk of the printers of The San Diego Union, a newspaper published daily in the City of San Diego, County of San Diego, State of California, and of general circulation in said City; that as such principal clerk he has charge of all the advertisements published in said newspaper; that the said ORDINANCE

of which the annexed clipping is a copy, has been published in said newspaper for the period of ONE (1)

days, to-wit: upon the 11th

day of NOVEMBER, 1955, and upon the

days of

19, and that said publication was made in the said newspaper proper, and not in a supplement thereof.

Subscribed and sworn to before me, this 18th day of November, A.D. 1955

FRED W. SICK
City Clerk of the City of San Diego, California
(Seal) By E. Ann B. Robinson Deputy.

DOCUMENT NO. 524511

Filed NOV 18 1955

City Clerk.

By _____
Deputy.

Affidavit of Publication
OF

ORDINANCE NO. 6736
(New Series)

AN ORDINANCE AMENDING SECTION 91.09.2 OF THE SAN
DIEGO MUNICIPAL CODE ESTABLISHING FIRE ZONE NO. 2

BE IT ORDAINED by the Council of The City of San Diego as follows:

Section 1. That Section 91.09.2 of the San Diego Municipal Code be and the same is hereby amended to read as follows:

"SEC. 91.09.2 FIRE ZONE NO. 2

Fire Zone No. 2 shall include all property in The City of San Diego not included within Fire Zone No. 1 which is now or is hereafter placed within any of the Commercial Zones as established pursuant to the provisions of Chapter X of this Code.

When any property zoned as hereinbefore stated is used in its entirety for one or more of the uses permitted in any of the more restrictive zones as defined in Section 101.0209, and when such uses will not create hazards to the public safety, health and welfare, then the owner of such property may apply for variances from the construction requirements of Fire Zone No. 2 based upon such use. If the Director of Building Inspection, the Chief of the Fire Department and the Planning Director determine that the construction on such property and the use thereof will not constitute a hazard to the public safety, health and welfare, a variance may be granted from any of the construction requirements of Fire Zone No. 2, upon such terms and conditions as the Director of Building Inspection, the Chief of the Fire Department and the Planning Director may require. If the more restrictive uses as abovedefined are thereafter abandoned and such property is devoted in whole or in part to any of the commercial uses, the structure thereon shall be made to conform to the construction requirements of Fire

Zone No. 2."

Section 2. That this ordinance shall take effect and be in force on the thirty-first day from and after its passage.

Presented by HW Campbell KBW

APPROVED as
to form by J. F. DuPAUL, City Attorney

by Alan M. Luester
Deputy City Attorney

I HEREBY CERTIFY that the money required for the appropriation made and/or indebtedness and/or obligation incurred by reason of the provisions of the foregoing ordinance is in the Treasury, and that it is otherwise unencumbered.

Dated

Auditor and Comptroller of The City of San Diego, California

By Deputy.

Passed and adopted by the Council of the City of San Diego, California, this 3rd day of November, 1955, by the following vote, to-wit:

YEAS—Councilmen: Williams, Schneider, Kerrigan, Curran, Evenson

NAYS—Council men None

ABSENT—Council man Burgener, Mayor Deil

Clair W. Burgener
Vice Mayor of The City of San Diego, California

FRED W. SICK

City Clerk of The City of San Diego, California



By *Helen M. Willig* Deputy.

I HEREBY CERTIFY that the foregoing ordinance was not finally passed until six calendar days had elapsed between the day of its introduction and the day of its final passage, to-wit, on the 27th day of October, 1955, and on the 3rd day of November, 1955.

~~I FURTHER CERTIFY that said ordinance was read in full prior to its final passage.~~

I FURTHER CERTIFY that the reading of said ordinance in full prior to its final passage was dispensed with by a vote of not less than four members of the Council, and that there was available for the consideration of each member of the Council prior to the day of its final passage a written or printed copy of said ordinance.

FRED W. SICK
City Clerk of The City of San Diego, California



By *Helen M. Willig* Deputy.

I HEREBY CERTIFY that the foregoing ordinance was passed on the day of its introduction, to-wit, on the day of 1955, said ordinance being of the kind and character authorized for passage on its introduction by Section 16 of the Charter.

I FURTHER CERTIFY that the final reading of said ordinance was in full.

I FURTHER CERTIFY that the reading of said ordinance in full was dispensed with by a vote of not less than four members of the Council, and that there was available for the consideration of each member of the Council prior to the day of its passage a written or printed copy of said ordinance.

City Clerk of The City of San Diego, California



By Deputy.

A. H. W.

DOCUMENT No. 523200

Date OCT 26 1955

OFFICE OF THE CITY CLERK
SAN DIEGO, CALIFORNIA

ORDINANCE No. 6736

Amending Section 91.09.2 of
Mun. Code establishing Fire Zone
No. 2

INTRODUCED

OCT 27 1955

Moved by [Signature]

Seconded by [Signature]

ADOPTED BY COUNCIL

NOV 3 1955

Moved by [Signature]

Seconded by [Signature]

GOES INTO EFFECT

Recorded on Film Roll

No. 103 484

01109

Affidavit of Publication

27.27

STATE OF CALIFORNIA, }
COUNTY OF SAN DIEGO, } SS.
CITY OF SAN DIEGO. }

In the matter of the publication of... ORDINANCE NO
6736 (NEW SERIES). ESTABLISHING FIRE ZONE
NO 2

ORDINANCE NO. 6736
(NEW SERIES)

AN ORDINANCE AMENDING SECTION 91.09.2 OF THE SAN DIEGO MUNICIPAL CODE ESTABLISHING FIRE ZONE NO. 2.

BE IT ORDAINED by the Council of The City of San Diego as follows:
Section 1. That Section 91.09.2 of the San Diego Municipal Code be and the same is hereby amended to read as follows:

"SEC. 91.09.2 FIRE ZONE NO. 2
Fire Zone No. 2 shall include all property in The City of San Diego not included within Fire Zone No. 1 which is now or is hereafter placed within any of the Commercial Zones as established pursuant to the provisions of Chapter X of this Code.

When any property zoned as herebefore stated is used in its entirety for one or more of the uses permitted in any of the more restrictive zones as defined in Section 101.0209, and when such uses will not create hazards to the public safety, health and welfare, then the owner of such property may apply for variances from the construction requirements of Fire Zone No. 2 based upon such use. If the Director of Building Inspection, the Chief of the Fire Department and the Planning Director determine that the construction on such property and the use thereof will not constitute a hazard to the public safety, health and welfare, a variance may be granted from any of the construction requirements of Fire Zone No. 2, upon such terms and conditions as the Director of Building Inspection, the Chief of the Fire Department and the Planning Director may require. If the more restrictive uses as above defined are thereafter abandoned and such property is devoted in whole or in part to any of the commercial uses, the structure thereon shall be made to conform to the construction requirements of Fire Zone No. 2."

Section 2. That this ordinance shall take effect and be in force on the thirty-first day from and after its passage.

Passed and adopted by the Council of the City of San Diego, California, this 3rd day of November, 1955, by the following vote, to-wit:

YEAS — Councilmen: Williams, Schneider, Kerrigan, Curran, Even-son.

NAYS — Councilmen: None.
ABSENT — Councilman Burgener, Mayor Dall.

CLAIR W. BURGNER,
Vice Mayor of The City of San Diego, California.

FRED W. SICK,
City Clerk of The City of San Diego, California.

(SEAL)
By HELEN M. WILLIG, Deputy.

I HEREBY CERTIFY that the foregoing ordinance was not finally passed until six calendar days had elapsed between the day of its introduction and the day of its final passage, to-wit on the 27th day of October, 1955, and on the 3rd day of November, 1955.

I FURTHER CERTIFY that the reading of said ordinance in full prior to its final passage was dispensed with by a vote of not less than four members of the Council, and that there was available for the consideration of each member of the Council prior to the day of its final passage a written or printed copy of said ordinance.

FRED W. SICK,
City Clerk of The City of San Diego, California.
(SEAL)
By HELEN M. WILLIG, Deputy.

11/11

J. A. Denton, being duly sworn, deposes and says: That he is a resident of the County of San Diego, State of California, over twenty-one years of age, and not interested as a party or otherwise in the above-named matter.

That he is the principal clerk of the printers of The San Diego Union, a newspaper published daily in the City of San Diego, County of San Diego, State of California, and of general circulation in said City; that as such principal clerk he has charge of all the advertisements published in said newspaper; that the said ORDINANCE

of which the annexed clipping is a copy, has been published in said newspaper for the period of ONE (1)

day, to-wit: upon the 11th

day of NOVEMBER, 1955, and upon the

days of

19....., and that said publication was made in the said newspaper proper, and not in a supplement thereof.

J. A. Denton
Subscribed and sworn to before me, this 18th
day of November, A.D. 1955

FRED W. SICK
City Clerk of the City of San Diego, California
(Seal) By Edna B. Robinson Deputy.

DOCUMENT NO. 524512

Filed NOV 18 1955

City Clerk.

By Deputy.

Affidavit of Publication
OF

.....
.....
.....
.....
.....
.....
.....
.....
.....
.....

ORDINANCE NO. 6737
(New Series)

AN ORDINANCE AMENDING SECTIONS 91.03 AND
92.0106 OF THE SAN DIEGO MUNICIPAL CODE
ESTABLISHING BOARD OF APPEALS AND ADVISORS

BE IT ORDAINED by the Council of The City of San Diego as follows:

Section 1. That Sections 91.03 and 92.0106 of the San Diego Municipal Code be and the same are hereby amended to read as follows:

"SEC. 91.03 BOARD OF APPEALS AND ADVISORS

There shall be and is hereby created a Board of Appeals and Advisors consisting of nine members who are qualified by experience and training to pass upon matters pertaining to the design and construction of buildings. The Director of Building Inspection shall be an ex-officio member of the Board and shall act as Secretary to the Board but shall have no vote. The members of the Board shall be appointed by the City Manager and shall hold office at his pleasure. The City Attorney and the Chief of the Fire Department shall attend and advise at all meetings of the Board. The Board shall adopt reasonable rules and regulations for the conduct of its business.

When the Director of Building Inspection requires the advice and assistance of experts in building construction, he may request the Board of Appeals and Advisors to investigate and consider the suitability of alternate materials and types of construction and to provide interpretations of provisions of this Chapter. The Board shall render its findings and recommendations in writing to the Director of Building Inspection with a copy thereof to the person who requested approval of such alternates. The Board may recommend to the City Council such new legislation as is consistent with such findings and recommendations.

The Director of Building Inspection may accept or reject the findings and recommendations of the Board and he may deny any such alternate, or he may approve any such alternate provided that the material, method, or work offered is, for the purpose intended, at least the equivalent of that prescribed in this Code in quality, strength, effectiveness, fire resistance, durability, and safety.

"SEC. 92.0106 BOARD OF APPEALS AND ADVISORS

When a question involving the interpretation of the intent and purpose of any provisions of this Article or the suitability of alternate materials and types of construction is presented to the Director of Building Inspection, he may request the Board of Appeals and Advisors to investigate such matters under the procedure established in Section 91.03 of this Code."

Section 2. That this ordinance shall take effect and be in force on the thirty-first day from and after its passage.

Presented by MW Campbell #BW

APPROVED as
to form by J. F. DuPAUL, City Attorney

by Alan M. Swoboda.
Deputy City Attorney

I HEREBY CERTIFY that the money required for the appropriation made and/or indebtedness and/or obligation incurred by reason of the provisions of the foregoing ordinance is in the Treasury, and that it is otherwise unencumbered.

Dated.....

Auditor and Comptroller of The City of San Diego, California

By..... Deputy.

Passed and adopted by the Council of the City of San Diego, California, this 3rd day of November, 1955, by the following vote, to-wit:

YEAS—Councilmen: Williams, Schneider, Kerrigan, Curran, Evenson

NAYS—Council men..... None

ABSENT—Council men..... Burgener, Mayor Dahn

Fred W. Sick
Mayor of The City of San Diego, California
FRED W. SICK

City Clerk of The City of San Diego, California



By *Helen M. Willig* Deputy.

I HEREBY CERTIFY that the foregoing ordinance was not finally passed until six calendar days had elapsed between the day of its introduction and the day of its final passage, to-wit, on the 27th day of October, 1955, and on the 3rd day of November, 1955.

~~I FURTHER CERTIFY that said ordinance was read in full prior to its final passage.~~

I FURTHER CERTIFY that the reading of said ordinance in full prior to its final passage was dispensed with by a vote of not less than four members of the Council, and that there was available for the consideration of each member of the Council prior to the day of its final passage a written or printed copy of said ordinance.

FRED W. SICK
City Clerk of The City of San Diego, California



By *Helen M. Willig* Deputy.

I HEREBY CERTIFY that the foregoing ordinance was passed on the day of its introduction, to-wit, on the day of, 1955, said ordinance being of the kind and character authorized for passage on its introduction by Section 16 of the Charter.

I FURTHER CERTIFY that the final reading of said ordinance was in full.

I FURTHER CERTIFY that the reading of said ordinance in full was dispensed with by a vote of not less than four members of the Council, and that there was available for the consideration of each member of the Council prior to the day of its passage a written or printed copy of said ordinance.

City Clerk of The City of San Diego, California



By..... Deputy.

DOCUMENT No. 523201

Date OCT 26 1955

OFFICE OF THE CITY CLERK
SAN DIEGO, CALIFORNIA

ORDINANCE No. 6737

Amending Sections 91.03 and 92.0106 of

Mun. Code establishing Board

of Appeals and Advisors

INTRODUCED

OCT 27 1955

Moved by K

Seconded by S

ADOPTED BY COUNCIL

NOV 3 1955

Moved by W

Seconded by C

GOES INTO EFFECT

Recorded on Film Roll No. 103 485

01115

Affidavit of Publication

\$27.51

STATE OF CALIFORNIA, }
COUNTY OF SAN DIEGO, } SS.
CITY OF SAN DIEGO. }

ORDINANCE NO. 6737 (NEW SERIES)

AN ORDINANCE AMENDING SECTIONS 91.08 AND 92.0106 OF THE SAN DIEGO MUNICIPAL CODE ESTABLISHING BOARD OF APPEALS AND ADVISORS.

BE IT ORDAINED by the Council of The City of San Diego as follows:
Section 1. That Sections 91.08 and 92.0106 of the San Diego Municipal Code be and the same are hereby amended to read as follows:

SEC. 91.08 BOARD OF APPEALS AND ADVISORS.

There shall be and is hereby created a Board of Appeals and Advisors consisting of nine members who are qualified by experience and training to pass upon matters pertaining to the design and construction of buildings. The Director of Building Inspection shall be an ex-officio member of the Board and shall act as Secretary to the Board but shall have no vote. The members of the Board shall be appointed by the City Manager and shall hold office at his pleasure. The City Attorney and the Chief of the Fire Department shall attend and advise at all meetings of the Board. The Board shall adopt reasonable rules and regulations for the conduct of its business.

When the Director of Building Inspection requires the advice and as-

sistance of experts in building construction, he may request the Board of Appeals and Advisors to investigate and consider the suitability of alternate materials and types of construction and to provide interpretations of provisions of this Chapter. The Board shall render its findings and recommendations in writing to the Director of Building Inspection with a copy thereof to the person who requested approval of such alternates. The board may recommend to the City Council such new legislation as is consistent with such findings and recommendations.

The Director of Building Inspection may accept or reject the findings and recommendations of the Board and he may deny any such alternate, or he may approve any such alternate provided that the material, method, or work offered is, for the purpose intended, at least the equivalent of that prescribed in this Code in quality, strength, effectiveness, fire resistance, durability, and safety.

SEC. 92.0106 BOARD OF APPEALS AND ADVISORS.

When a question involving the interpretation of the intent and purpose of any provisions of this Article or the suitability of alternate materials and types of construction is presented to the Director of Building Inspection, he may request the Board of Appeals and Advisors to investigate such matters under the procedure established in Section 91.08 of this Code.

Section 2. That this ordinance shall take effect and be in force on the thirty-first day from and after its passage.

Passed and adopted by the Council of the City of San Diego, California, this 3rd day of November, 1955, by the following vote, to-wit:

YEAS—Councilmen: William G. Schneider, Kerrigan, Curran, Evenson.

NAYS—Councilmen: None.
ABSENT—Councilman: Burgener, Mayor Dail.

CLAIR W. BURGNER,
Vice Mayor of The City of San Diego, California.
FRED W. SICK,
City Clerk of The City of San Diego, California.
By HELEN M. WELIC, Deputy.

I HEREBY CERTIFY that the foregoing ordinance was not finally passed until six calendar days had elapsed between the day of its introduction and the day of its final passage, to-wit, on the 27th day of October, 1955, and on the 3rd day of November, 1955.

I FURTHER CERTIFY that the reading of said ordinance in full prior to its final passage was dispensed with by a vote of not less than four members of the Council, and that there was available for the consideration of each member of the Council prior to the day of its final passage a written or printed copy of said ordinance.

FRED W. SICK,
City Clerk of The City of San Diego, California.
By HELEN M. WELIC, Deputy.
11/11

In the matter of the publication of... ORDINANCE NO. 6737 (NEW SERIES) ESTABLISHING BOARD OF APPEALS AND ADVISORS

J. A. Denton, being duly sworn, deposes and says: That he is a resident of the County of San Diego, State of California, over twenty-one years of age, and not interested as a party or otherwise in the above-named matter.

That he is the principal clerk of the printers of The San Diego Union, a newspaper published daily in the City of San Diego, County of San Diego, State of California, and of general circulation in said City; that as such principal clerk he has charge of all the advertisements published in said newspaper; that the said ORDINANCE

of which the annexed clipping is a copy, has been published in said newspaper for the period of ONE (1)

days, to-wit: upon the 11th

days of NOVEMBER, 1955, and upon the

days of

19, and that said publication was made in the said newspaper proper, and not in a supplement thereof.

J. A. Denton
Subscribed and sworn to before me, this 18th day of November, A.D. 1955

FRED W. SICK
City Clerk of the City of San Diego, California
(Seal) By Edna B. Robinson Deputy.

DOCUMENT NO. 524513

Filed NOV 18 1955

City Clerk.

By *Deputy.*

Affidavit of Publication
OF

.....
.....
.....
.....
.....
.....
.....
.....
.....
.....

ORDINANCE NO. 6738 (New Series)

AN ORDINANCE OF THE CITY OF SAN DIEGO, CALIFORNIA, DEDICATING A PORTION OF COLLIER PARK FOR A PUBLIC STREET AND NAMING THE SAME VALETA STREET AND NAMING CERTAIN UNNAMED PUBLIC ALLEY IN SAID CITY VALETA STREET

BE IT ORDAINED BY the Council of the City of San Diego, California, as follows:

SECTION 1. That the public interest and convenience require that a portion of a public street be laid out and dedicated in, over and across public property, being a portion of Collier Park as said park is established by Ordinance No. 3664 adopted by the Common Council of said City of San Diego on April 12, 1909.

SECTION 2. That the above described portion of Collier Park, being a strip of land 52.50 feet wide, lying contiguous to the northeasterly line of said Collier Park, between the southwesterly prolongation of the southeasterly line of Camulos Street and the southwesterly prolongation of the southeasterly line of Famosa Boulevard, be, and the same is hereby set aside and dedicated to the public use as and for a public street, and the same is hereby named VALETA STREET.

SECTION 3. That the unnamed public alley in Loma Alta No. 2, according to the map thereof No. 1082 on file in the Office of the County Recorder of San Diego County, California, lying southwesterly of and adjoining lots 1 to 21 inclusive, Block 23, in said Loma Alta No. 2, be and the same is hereby named VALETA STREET.

SECTION 4. That all ordinances or parts of ordinances in conflict herewith are hereby repealed.

SECTION 5. That this ordinance shall take effect, and be in force on the thirty-first day from and after its passage.

Approved as to form:

J. F. DU PAUL
City Attorney

By Alan M. Luester
Deputy City Attorney

Recommended by Harry L. Haskin
For City Planning Commission

Presented by A. K. Fogg
City Engineer

Recommended by W. W. Campbell
City Manager

Recommended by A. C. Penrose *ret. chief*
For City Fire Department *E.R.*

I HEREBY CERTIFY that the money required for the appropriation made and/or indebtedness and/or obligation incurred by reason of the provisions of the foregoing ordinance is in the Treasury, and that it is otherwise unencumbered.

Dated

Auditor and Comptroller of The City of San Diego, California

By Deputy.

Passed and adopted by the Council of the City of San Diego, California, this 3rd day of November, 1955, by the following vote, to-wit:

YEAS—Councilmen: Williams, Schneider, Kerrigan, Curran, Evenson

NAYS—Council men None

ABSENT—Council man Burgener, Mayor Dail

Clair W. Burgener
Mayor of The City of San Diego, California

FRED W. SICK
City Clerk of The City of San Diego, California



By *Helen M. Willig* Deputy.

I HEREBY CERTIFY that the foregoing ordinance was not finally passed until six calendar days had elapsed between the day of its introduction and the day of its final passage, to-wit, on the 27th day of October, 1955, and on the 3rd day of November, 1955.

~~I FURTHER CERTIFY that said ordinance was read in full prior to its final passage.~~

I FURTHER CERTIFY that the reading of said ordinance in full prior to its final passage was dispensed with by a vote of not less than four members of the Council, and that there was available for the consideration of each member of the Council prior to the day of its final passage a written or printed copy of said ordinance.

FRED W. SICK
City Clerk of The City of San Diego, California



By *Helen M. Willig* Deputy.

I HEREBY CERTIFY that the foregoing ordinance was passed on the day of its introduction, to-wit, on the day of, 195....., said ordinance being of the kind and character authorized for passage on its introduction by Section 16 of the Charter.

I FURTHER CERTIFY that the final reading of said ordinance was in full.

I FURTHER CERTIFY that the reading of said ordinance in full was dispensed with by a vote of not less than four members of the Council, and that there was available for the consideration of each member of the Council prior to the day of its passage a written or printed copy of said ordinance.

City Clerk of The City of San Diego, California



By Deputy.

6738

DOCUMENT No. 523202

Date OCT 20 1955

OFFICE OF THE CITY CLERK
SAN DIEGO, CALIFORNIA

ORDINANCE No. 6738

Dedicating por. Collier Park for
public street and naming same VALETA
STREET, & naming certain unnamed
public alley VALETA STREET

INTRODUCED

OCT 27 1955

Moved by A

Seconded by S

ADOPTED BY COUNCIL

NOV 3 1955

Moved by K

Seconded by E

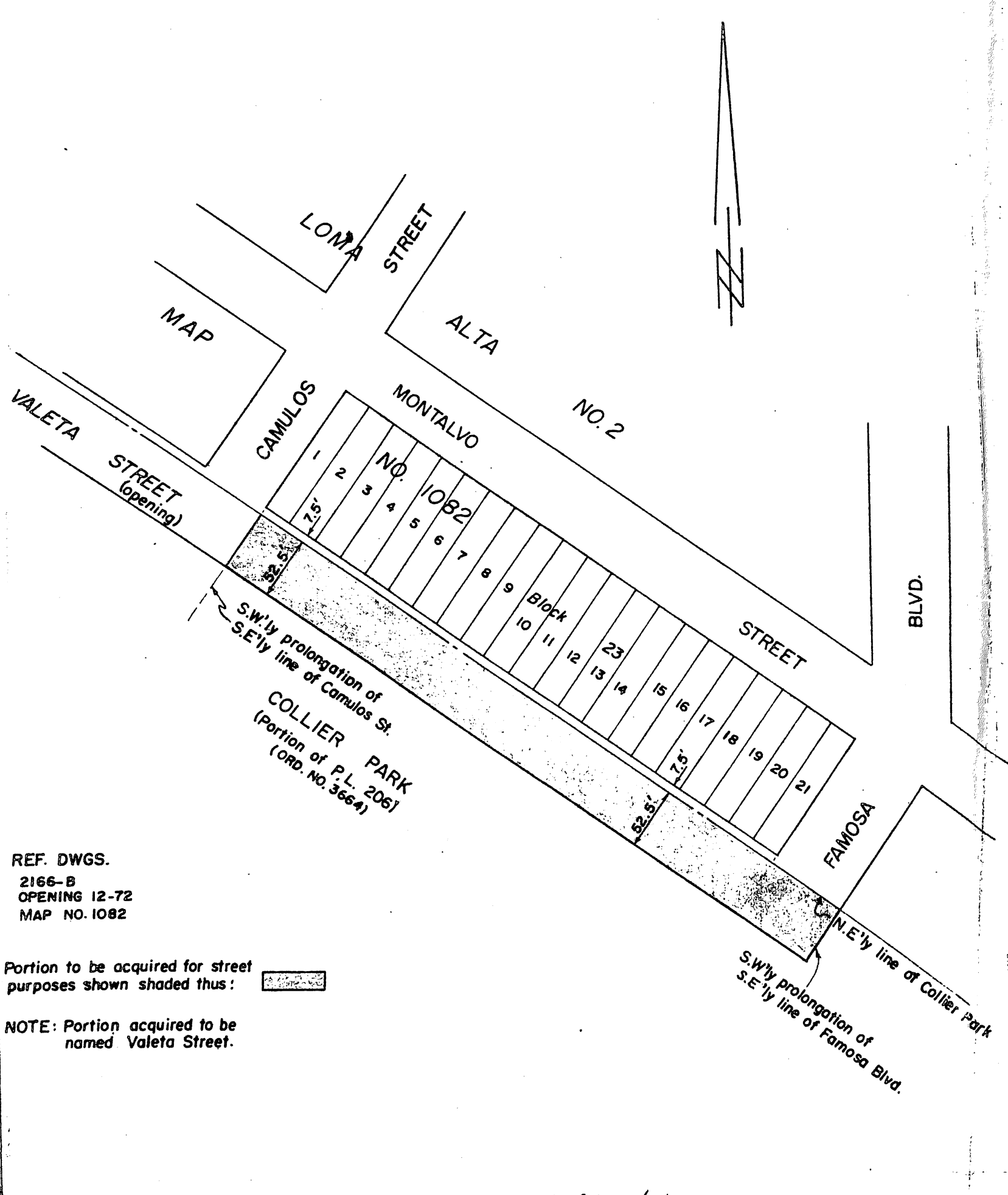
GOES INTO EFFECT

Recorded on Film Roll

103 486

No.

01121



REF. DWGS.
 2166-B
 OPENING 12-72
 MAP NO. 1082

Portion to be acquired for street purposes shown shaded thus:

NOTE: Portion acquired to be named Valeta Street.

	Planning	<i>F. B. Peters</i> 6-27-55 RECORDS ENGR.	<i>F. W. Kerry</i> 9-27-55 CONTROL ENGR.	OFFICE ENGR.
--	----------	--	---	--------------

DRAWN BY *DE HASS* 6-15-55
 CHECKED BY *V. W.* 6-27-55
 FIELD BOOKS _____
 SCALE 1" = 100'
 W.O. 32505

CITY OF SAN DIEGO - ENGINEERING DEPARTMENT
 Plat showing portion of Collier Park to be dedicated as Valeta Street.

DATE _____
 CITY ENGINEER _____
 01124 5768-B

Affidavit of Publication

Affidavit of Publication of

\$20.96

STATE OF CALIFORNIA,
COUNTY OF SAN DIEGO, }
CITY OF SAN DIEGO. } SS.

In the matter of the publication of ORDINANCE NO
6738 (NEW SERIES) PUBLIC STREET "VALETA STREET"

ORDINANCE NO. 6738 (NEW SERIES)

AN ORDINANCE OF THE CITY OF SAN DIEGO, CALIFORNIA, DEDICATING A PORTION OF COLLIER PARK FOR A PUBLIC STREET AND NAMING THE SAME VALETA STREET AND NAMING CERTAIN UNNAMED PUBLIC ALLEY IN SAID CITY VALETA STREET.

BE IT ORDAINED BY the Council of the City of San Diego, California, as follows:

SECTION 1. That the public interest and convenience require that a portion of a public street be laid out and dedicated in, over and across public property, being a portion of Collier Park as said park is established by Ordinance No. 3664 adopted by the Common Council of said City of San Diego on April 12, 1909.

SECTION 2. That the above described portion of Collier Park, being a strip of land 52.50 feet wide, lying contiguous to the northeasterly line of said Collier Park, between the southwesterly prolongation of the southeasterly line of Camulos Street and the southwesterly prolongation of the southeasterly line of Famosa Boulevard, be, and the same is hereby set aside and dedicated to the public use as and for a public street, and the same is hereby named VALETA STREET.

SECTION 3. That the unnamed public alley in Loma Alta No. 2, according to the map thereof No. 1082 on file in the Office of the County Recorder of San Diego County, California, lying southwesterly of and adjoining lots 1 to 21 inclusive, Block 23, in said Loma Alta No. 2, be and the same is hereby named VALETA STREET.

SECTION 4. That all ordinances or parts of ordinances in conflict herewith are hereby repealed.

SECTION 5. That this ordinance shall take effect and be in force on the thirty-first day from and after its passage.

Passed and adopted by the Council of the City of San Diego, California, this 3rd day of November, 1955, by the following vote, to-wit:

YEAS — Councilmen: Williams, Schneider, Kerrigan, Curran, Evenson.
NAYS — Councilman: None.
ABSENT — Councilman: Burgener, Mayor Dail.

CLAIR W. BURGNER,
Vice Mayor of The City of San Diego, California.

(SEAL) FRED W. SICK,
City Clerk of The City of San Diego, California.

By HELEN M. WILLIG, Deputy.
I HEREBY CERTIFY that the foregoing ordinance was not finally passed until six calendar days had elapsed between the day of its introduction and the day of its final passage, to-wit, on the 27th day of October, 1955, and on the 3rd day of November, 1955.

I FURTHER CERTIFY that the reading of said ordinance in full prior to its final passage was dispensed with by a vote of not less than four members of the Council, and that there was available for the consideration of each member of the Council prior to the day of its final passage a written or printed copy of said ordinance.

(SEAL) FRED W. SICK,
City Clerk of The City of San Diego, California.
By HELEN M. WILLIG, Deputy.

11/11

J. A. Denton, being duly sworn, deposes and says: That he is a resident of the County of San Diego, State of California, over twenty-one years of age, and not interested as a party or otherwise in the above-named matter.

That he is the principal clerk of the printers of The San Diego Union, a newspaper published daily in the City of San Diego, County of San Diego, State of California, and of general circulation in said City; that as such principal clerk he has charge of all the advertisements published in said newspaper; that the said ORDINANCE

of which the annexed clipping is a copy, has been published in said newspaper for the period of ONE (1) days, to-wit: upon the 11th

day of NOVEMBER, 1955, and upon the

days of _____, 19____, and that said publication was made in the said newspaper proper, and not in a supplement thereof.

Subscribed and sworn to before me, this 18th day of November, A.D. 1955

FRED W. SICK
City Clerk of the City of San Diego, California
(Seal) By Edna B. Robinson Deputy.

DOCUMENT NO. 524514

Filed NOV 18 1955

.....
City Clerk.

By.....
Deputy.

.....
.....
.....
.....
.....
.....
Affidavit of Publication
OF

6739

ORDINANCE NO. _____
(New Series)

AN ORDINANCE OF THE CITY OF SAN DIEGO, CALIFORNIA,
SETTING ASIDE AND DEDICATING A PORTION OF PUEBLO
LOT 264, IN SAID CITY, AS AND FOR A PUBLIC STREET,
AND NAMING THE SAME, DORCAS STREET.

BE IT ORDAINED, by the Council of The City of San Diego,
as follows:

Section 1. That the herinafter described property, be, and
the same is hereby set aside and dedicated as and for a public
street in said City, and the same is hereby named DORCAS STREET;

The southeasterly 25.0 feet of the south-
westerly 368.13 feet of Pueblo Lot 264 of the
Pueblo Lands of San Diego, in the City of San
Diego, County of San Diego, State of California,
according to Map thereof made by James Pascoe in
1870, a copy of which is filed in the Office of
the County Recorder of said County of San Diego
as Miscellaneous Map No. 36; said southeasterly
25.0 feet being measured at right angles to the
southeasterly line of said Pueblo Lot 264.

Section 2. This ordinance shall take effect and be in force
on the thirty-first day from and after its passage.

Presented by _____
City Engineer

APPROVED as
to form: J. F. DuPaul
City Attorney

By Alan M. Firestone
Deputy City Attorney

Recommended by _____
City Manager

Recommended by _____
For City Planning Commission

Recommended by _____
For City Fire Department

SAN DIEGO, CALIFORNIA

OCT 24 2 52 PM 1955

RECEIVED
CITY OF SAN DIEGO

01128

I HEREBY CERTIFY that the money required for the appropriation made and/or indebtedness and/or obligation incurred by reason of the provisions of the foregoing ordinance is in the Treasury, and that it is otherwise unencumbered.

Dated

.....
Auditor and Comptroller of The City of San Diego, California

By.....Deputy.

Passed and adopted by the Council of the City of San Diego, California, this 3rd day of November, 1955, by the following vote, to-wit:

YEAS—Councilmen: Williams, Schneider, Kerrigan, Curran, Evenson

NAYS—Council men None

ABSENT—Council man Burgener, Mayor Bail

Clair W. Burgener
via Mayor of The City of San Diego, California

FRED W. SICK
City Clerk of The City of San Diego, California



By *Helen M. Willig* Deputy.

I HEREBY CERTIFY that the foregoing ordinance was not finally passed until six calendar days had elapsed between the day of its introduction and the day of its final passage, to-wit, on the 27th day of October, 1955, and on the 3rd day of November, 1955.

~~I FURTHER CERTIFY that said ordinance was read in full prior to its final passage.~~

I FURTHER CERTIFY that the reading of said ordinance in full prior to its final passage was dispensed with by a vote of not less than four members of the Council, and that there was available for the consideration of each member of the Council prior to the day of its final passage a written or printed copy of said ordinance.

FRED W. SICK
City Clerk of The City of San Diego, California



By *Helen M. Willig* Deputy.

I HEREBY CERTIFY that the foregoing ordinance was passed on the day of its introduction, to-wit, on the day of, 1955, said ordinance being of the kind and character authorized for passage on its introduction by Section 16 of the Charter.

I FURTHER CERTIFY that the final reading of said ordinance was in full.

I FURTHER CERTIFY that the reading of said ordinance in full was dispensed with by a vote of not less than four members of the Council, and that there was available for the consideration of each member of the Council prior to the day of its passage a written or printed copy of said ordinance.

.....
City Clerk of The City of San Diego, California



By.....Deputy.

01129

DOCUMENT No. 523036

Date: OCT 24 1955

OFFICE OF THE CITY CLERK
SAN DIEGO, CALIFORNIA

ORDINANCE No. 6739

Setting aside & dedicating a

portion of Pueblo Lot 264 as

and for a public street, and

naming same DORCAS STREET

INTRODUCED

OCT 27 1955

Moved by [Signature]

Seconded by [Signature]

ADOPTED BY COUNCIL

NOV 3 1955

Moved by [Signature]

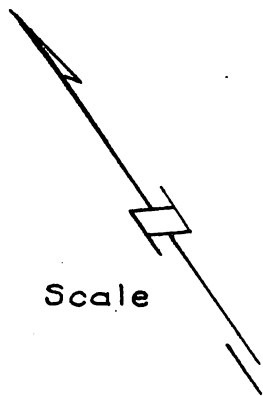
Seconded by [Signature]

GOES INTO EFFECT

Recorded on Film Roll

No. 103 187

01127




P.L. 265

Scale 1" = 100'

Block 12

33.53'

ONSTAD STREET

Proposed dedication shown shaded thus: 

City Property

P.L. 264

OVERLOOK

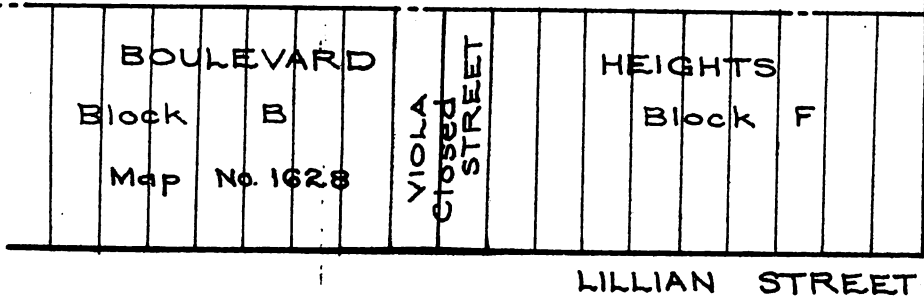
Block G

HEIGHTS

Map No. 1828

DORCAS STREET

EVERVIEW ROAD



1303

H. Harding by 4/19/55
PLANNING DEPT.

M. Cole 9-1-55
SUPERVISOR

J. H. Patten 9/1/57
RECORDS ENGR.

G. W. Reynolds 9-2-55
CONTROL ENGR.

E. Gabrielson 9/8/53
OFFICE ENGR.

DRAWN BY J. M. Tex 8-19-55
CHECKED BY J. M. Tex 8-19-55
FIELD BOOKS
SCALE 1" = 100'
W.O. 32264

CITY OF SAN DIEGO - ENGINEERING DEPARTMENT
Plat showing portion of Pueblo Lot 264
to be dedicated for Dorcas Street.
0.1130

DATE 9/8/55
CITY ENGINEER
5828 B

Affidavit of Publication of

Affidavit of Publication

\$17.03

STATE OF CALIFORNIA, }
COUNTY OF SAN DIEGO, } SS.
CITY OF SAN DIEGO. }

In the matter of the publication of ORDINANCE NO. 6739 (NEW SERIES) PUEBLO LOT 264 "DORCAS STREET"

ORDINANCE NO. 6739
(NEW SERIES)

AN ORDINANCE OF THE CITY OF SAN DIEGO, CALIFORNIA, SETTING ASIDE AND DEDICATING A PORTION OF PUEBLO LOT 264, IN SAID CITY, AS AND FOR A PUBLIC STREET, AND NAMING THE SAME, DORCAS STREET.

BE IT ORDAINED by the Council of The City of San Diego, as follows:

Section 1. That the hereinafter described property, be, and the same is hereby set aside and dedicated as and for a public street in said City, and the same is hereby named **DORCAS STREET**:

The southeasterly 25.0 feet of the southwesterly 388.13 feet of Pueblo Lot 264 of the Pueblo Lands of San Diego, in the City of San Diego, County of San Diego, State of California, according to Map thereof made by James Pascoe in 1870, a copy of which is filed in the Office of the County Recorder of said County of San Diego as Miscellaneous Map No. 38; said southeasterly 25.0 feet being measured at right angles to the southeasterly line of said Pueblo Lot 264.

Section 2. This ordinance shall take effect and be in force on the thirty-first day from and after its passage.

Passed and adopted by the Council of the City of San Diego, California, this 3rd day of November, 1955, by the following vote, to-wit:

YEAS — Councilmen: Williams, Schneider, Kerrigan, Curran, Evenson.

NAYS — Councilmen: None.

ABSENT — Councilman: Burgener, Mayor Dall.

CLAIR W. BURGNER,
Vice Mayor of The City of San Diego, California.

FRED W. SICK,
City Clerk of The City of San Diego, California.

(Seal) By **HELEN M. WILLIG**, Deputy

I **HEREBY CERTIFY** that the foregoing ordinance was not finally passed until six calendar days had elapsed between the day of its introduction and the day of its final passage, to-wit, on the 27th day of October, 1955, and on the 3rd day of November, 1955.

I **FURTHER CERTIFY**, that the reading of said ordinance in full prior to its final passage was dispensed with by a vote of not less than four members of the Council, and that there was available for the consideration of each member of the Council prior to the day of its final passage a written or printed copy of said ordinance.

FRED W. SICK,
City Clerk of The City of San Diego, California.

(Seal) By **HELEN M. WILLIG**,
Deputy.

11/11

J. A. Denton, being duly sworn, deposes and says: That he is a resident of the County of San Diego, State of California, over twenty-one years of age, and not interested as a party or otherwise in the above-named matter.

That he is the principal clerk of the printers of The San Diego Union, a newspaper published daily in the City of San Diego, County of San Diego, State of California, and of general circulation in said City; that as such principal clerk he has charge of all the advertisements published in said newspaper; that the said ORDINANCE

of which the annexed clipping is a copy, has been published in said newspaper for the period of ONE (1)

days; to-wit: upon the 11th

days of NOVEMBER, 1955, and upon the

days of

19, and that said publication was made in the said newspaper proper, and not in a supplement thereof.

J. A. Denton

Subscribed and sworn to before me, this November, A.D. 1955

FRED W. SICK

(Seal) City Clerk of the City of San Diego, California
By *Edna B. Robinson*
Deputy.

DOCUMENT NO. 524515

Filed NOV 18 1955

City Clerk.

By Deputy.

Affidavit of Publication
OF

.....
.....
.....
.....
.....
.....
.....
.....
.....
.....

ORDINANCE NO. 6740
(New Series)

AN ORDINANCE CREATING THE POSITIONS OF PRINCIPAL ENGINEERING AIDE AND CORROSION ENGINEER IN THE CLASSIFIED SERVICE OF THE CITY OF SAN DIEGO, AND ESTABLISHING A SCHEDULE OF COMPENSATION THEREFOR.

BE IT ORDAINED By the Council of The City of San Diego, as follows:

Section 1. There are hereby created and established in the Classified Service of The City of San Diego the following positions:

Principal Engineering Aide
Corrosion Engineer

Section 2. As a schedule of compensation for the employees occupying the positions created in Section 1 hereof the following standard rate numbers of the Table of Standard Rates of Pay established and adopted by Ordinance No. 6524 (New Series) of the ordinances of said City, adopted May 24, 1955, providing uniform compensation for like service, is hereby adopted:

	<u>Standard Rate Number</u>
Principal Engineering Aide	23
Corrosion Engineer	31

Section 3. This ordinance shall take effect and be in force on the thirty-first day from and after its passage.

Presented by Raymond Kraah
Approved as
to form by J.F. DuPaul, City Attorney.

By Shelley J. Higgins
Assistant ~~City~~ Attorney.

I HEREBY CERTIFY that the money required for the appropriation made and/or indebtedness and/or obligation incurred by reason of the provisions of the foregoing ordinance is in the Treasury, and that it is otherwise unencumbered.

Dated

Auditor and Comptroller of The City of San Diego, California

By Deputy.

Passed and adopted by the Council of the City of San Diego, California, this 8th day of November, 1955, by the following vote, to-wit:

YEAS—Councilmen: Burgener, Williams, Schneider, Kerrigan, Curran, Evenson

NAYS—Council men None

ABSENT—Council --- Mayor Dail

Clair W. Burgener
✓ Mayor of The City of San Diego, California

FRED W. SICK
City Clerk of The City of San Diego, California

By *Laverne E. Miller* Deputy.



I HEREBY CERTIFY that the foregoing ordinance was not finally passed until six calendar days had elapsed between the day of its introduction and the day of its final passage, to-wit, on the 1st day of November, 1955, and on the 8th day of November, 1955.

I FURTHER CERTIFY that said ordinance was read in full prior to its final passage.

I FURTHER CERTIFY that the reading of said ordinance in full prior to its final passage was dispensed with by a vote of not less than four members of the Council, and that there was available for the consideration of each member of the Council prior to the day of its final passage a written or printed copy of said ordinance.

FRED W. SICK
City Clerk of The City of San Diego, California

By *Laverne E. Miller* Deputy.



I HEREBY CERTIFY that the foregoing ordinance was passed on the day of its introduction, to-wit, on the day of, 1955, said ordinance being of the kind and character authorized for passage on its introduction by Section 16 of the Charter.

I FURTHER CERTIFY that the final reading of said ordinance was in full.

I FURTHER CERTIFY that the reading of said ordinance in full was dispensed with by a vote of not less than four members of the Council, and that there was available for the consideration of each member of the Council prior to the day of its passage a written or printed copy of said ordinance.

City Clerk of The City of San Diego, California

By Deputy.



A. T. W.
DOCUMENT No. 523232

Date OCT 27 1955

OFFICE OF THE CITY CLERK
SAN DIEGO, CALIFORNIA

ORDINANCE No.

Creating position of Principal
Engineering Aide and Corrosion
Engineer in Classified Service;
with Schedule of Compensation
therefor.

INTRODUCED

NOV 1 1955

Moved by S

Seconded by E

ADOPTED BY COUNCIL

NOV 8 1955

Moved by K

Seconded by C

GOES INTO EFFECT

Recorded on Film Roll 104 1
No.

01133

Affidavit of Publication

\$17.69

STATE OF CALIFORNIA, }
COUNTY OF SAN DIEGO, } SS.
CITY OF SAN DIEGO. }

In the matter of the publication of ORDINANCE NO. 6740
(NEW SERIES)

J. A. Denton, being duly sworn, deposes and says: That he is a resident of the County of San Diego, State of California, over twenty-one years of age, and not interested as a party or otherwise in the above-named matter.

That he is the principal clerk of the printers of The San Diego Union, a newspaper published daily in the City of San Diego, County of San Diego, State of California, and of general circulation in said City; that as such principal clerk he has charge of all the advertisements published in said newspaper; that the said ORDINANCE

of which the annexed clipping is a copy, has been published in said newspaper for the period of ONE

days, to-wit: upon the 17th

days of NOVEMBER, 1955, and upon the

days of _____,

19_____, and that said publication was made in the said newspaper proper, and not in a supplement thereof.

J. A. Denton

Subscribed and sworn to before me, this 22nd day of November, A.D. 1955

FRED W. SICK

City Clerk of the City of San Diego, California

(Seal)

By

Edna B. Robinson

Deputy.

ORDINANCE NO. 6740 (NEW SERIES)

AN ORDINANCE CREATING THE POSITIONS OF PRINCIPAL ENGINEERING AIDE AND CORROSION ENGINEER IN THE CLASSIFIED SERVICE OF THE CITY OF SAN DIEGO, AND ESTABLISHING A SCHEDULE OF COMPENSATION THEREFOR.

BE IT ORDAINED By the Council of The City of San Diego, as follows:

Section 1. There are hereby created and established in the Classified Service of The City of San Diego the following positions:

Principal Engineering Aide
Corrosion Engineer

Section 2. As a schedule of compensation for the employees occupying the positions created in Section 1 hereof the following standard rates of pay established and adopted by Ordinance No. 6624 (New Series) of the ordinances of said City adopted May 24, 1955, providing uniform compensation for like service, is hereby adopted:

	Standard Rate Number
Principal Engineering Aide	25
Corrosion Engineer	31

Section 3. This ordinance shall take effect and be in force on the thirty-first day from and after its passage, Passed and adopted by the Council of the City of San Diego, California, this 8th day of November, 1955, by the following vote, to-wit:

YEAS—Councilmen: Burgener, Williams, Schneider, Kerrigan, Curran, Evenson.

NAYS—Councilmen: None.

ABSENT—Mayor Dail.

CLAIR W. BURGNER,
Vice Mayor of The City of San Diego, California.

FRED W. SICK,
City Clerk of The City of San Diego, California.

By LA VERNE E. MILLER, Deputy.

I HEREBY CERTIFY that the foregoing ordinance was not finally passed until six calendar days had elapsed between the day of its introduction and the day of its final passage, to-wit, on the 1st day of November, 1955, and on the 8th day of November, 1955.

I FURTHER CERTIFY that the reading of said ordinance in full prior to its final passage was dispensed with by a vote of not less than four members of the Council, and that there was available for the consideration of each member of the Council prior to the day of its final passage a written or printed copy of said ordinance.

FRED W. SICK,
City Clerk of The City of San Diego, California.

By LA VERNE E. MILLER,
Deputy.

11/17

DOCUMENT NO. 524730

Filed NOV 22 1955

City Clerk.

By Deputy.

Affidavit of Publication
OF

.....
.....
.....
.....
.....
.....
.....
.....
.....
.....

ORDINANCE NO. 6741
(New Series)

AN ORDINANCE APPROPRIATING THE SUM OF \$50,000.00 FROM THE CAPITAL OUTLAY FUND OF THE CITY OF SAN DIEGO, FOR THE PURPOSE OF PROVIDING ADDITIONAL FUNDS TO PAY IMPROVEMENT ASSESSMENTS AGAINST PROPERTY OWNED BY THE FEDERAL GOVERNMENT, THE STATE OF CALIFORNIA, THE COUNTY OF SAN DIEGO, THE CITY OF SAN DIEGO, OR THE SAN DIEGO UNIFIED SCHOOL DISTRICT.

BE IT ORDAINED By the Council of The City of San Diego, as follows:

Section 1. That the sum of Fifty Thousand Dollars (\$50,000.00), or so much thereof as may be necessary, be, and the same is hereby set aside and appropriated out of the Capital Outlay Fund of The City of San Diego, for the purpose only and exclusively of providing funds in addition to the funds heretofore appropriated by Ordinance No. 6348 (New Series), to pay improvement assessments against property owned by the Federal Government, the State of California, the County of San Diego, The City of San Diego, or the San Diego Unified School District.

Section 2. This ordinance shall take effect and be in force on the thirty-first day from and after its passage.

Presented by MW Campbell RBW

Approved as
to form by J.F. DuPaul, City Attorney.

By Shelley J. Higgins
Assistant City Attorney.

I HEREBY CERTIFY that the money required for the appropriation made and/or indebtedness and/or obligation incurred by reason of the provisions of the foregoing ordinance is in the Treasury, and that it is otherwise unencumbered.

Dated Nov. 3, 1955

John E. Zuelken
Auditor and Comptroller of The City of San Diego, California

By R. Gerwig Deputy.

Passed and adopted by the Council of the City of San Diego, California, this 8th day of November, 1955, by the following vote, to-wit:

YEAS—Councilmen: Burgener, Williams, Schneider, Kerrigan, Curran, Evenson

NAYS—Council men None

ABSENT—Council -- Mayor Dail

Clair W. Burgener
Vice Mayor of The City of San Diego, California

FRED W. SICK
City Clerk of The City of San Diego, California

By Laverne E. Miller Deputy.



I HEREBY CERTIFY that the foregoing ordinance was not finally passed until six calendar days had elapsed between the day of its introduction and the day of its final passage, to-wit, on the _____ day of _____, 195____, and on the _____ day of _____, 195____.

I FURTHER CERTIFY that said ordinance was read in full prior to its final passage.

I FURTHER CERTIFY that the reading of said ordinance in full prior to its final passage was dispensed with by a vote of not less than four members of the Council, and that there was available for the consideration of each member of the Council prior to the day of its final passage a written or printed copy of said ordinance.

City Clerk of The City of San Diego, California

By _____ Deputy.



I HEREBY CERTIFY that the foregoing ordinance was passed on the day of its introduction, to-wit, on the 8th day of November, 1955, said ordinance being of the kind and character authorized for passage on its introduction by Section 16 of the Charter.

I FURTHER CERTIFY that the final reading of said ordinance was in full.

I FURTHER CERTIFY that the reading of said ordinance in full was dispensed with by a vote of not less than four members of the Council, and that there was available for the consideration of each member of the Council prior to the day of its passage a written or printed copy of said ordinance.

FRED W. SICK
City Clerk of The City of San Diego, California

By Laverne E. Miller Deputy.



4-27-73
DOCUMENT No. 523955

Date NOV 7 1955

OFFICE OF THE CITY CLERK
SAN DIEGO, CALIFORNIA

ORDINANCE No. 6741

Appr. \$50,000.00 from The
Capital Outlay Fund for
paying assessments of property
belonging to certain public
agencies, etc.

INTRODUCED

NOV 8 1955

Moved by K

Seconded by C

ADOPTED BY COUNCIL

NOV 8 1955

Moved by K

Seconded by C

GOES INTO EFFECT

Recorded on Film Roll
No. 101

2

01138

ORDINANCE NO. 6742
(New Series)

AN ORDINANCE APPROPRIATING THE SUM OF \$1,564.71 OUT OF THE CAPITAL OUTLAY FUND OF THE CITY OF SAN DIEGO, FOR THE PURPOSE OF PROVIDING ADDITIONAL FUNDS TO PAY THE CITY'S SHARE OF THE COSTS OF CONSTRUCTION ON WABASH BOULEVARD, SECTION "B", IN SAID CITY.

BE IT ORDAINED By the Council of The City of San Diego, as follows:

Section 1. That the sum of One Thousand Five Hundred Sixty-four and 71/100 Dollars (\$1,564.71), or so much thereof as may be necessary, be, and the same is hereby set aside and appropriated out of the Capital Outlay Fund of The City of San Diego, for the purpose only and exclusively of providing funds in addition to the funds heretofore appropriated by Ordinance No. 5601 (New Series) to pay the City's share of the costs of construction of Wabash Boulevard, Section "B", in said City.

Section 2. This ordinance shall take effect and be in force on the thirty-first day from and after its passage.

Presented by *M. Campbell*
Approved as
to form by J.F. DuPaul, City Attorney.

By *Shelley J. Higgins*
Assistant City Attorney.

I HEREBY CERTIFY that the money required for the appropriation made and/or indebtedness and/or obligation incurred by reason of the provisions of the foregoing ordinance is in the Treasury, and that it is otherwise unencumbered.

Dated Nov. 4, 1955

John E. Zuelken
Auditor and Comptroller of The City of San Diego, California

By: R. Gerwig Deputy.

Passed and adopted by the Council of the City of San Diego, California, this 8th day of November, 1955, by the following vote, to-wit:

YEAS—Councilmen: Burgener, Williams, Schneider, Kerrigan, Curran, Evenson

NAYS—Council men None

ABSENT—Council — Mayor Dail

Clair W. Burgener
Mayor of The City of San Diego, California

FRED W. SICK
City Clerk of The City of San Diego, California

By: Laverne E. Miller Deputy.



~~I HEREBY CERTIFY that the foregoing ordinance was not finally passed until six calendar days had elapsed between the day of its introduction and the day of its final passage, to-wit, on the _____ day of _____, 195____, and on the _____ day of _____, 195____.~~

~~I FURTHER CERTIFY that said ordinance was read in full prior to its final passage.~~

~~I FURTHER CERTIFY that the reading of said ordinance in full prior to its final passage was dispensed with by a vote of not less than four members of the Council, and that there was available for the consideration of each member of the Council prior to the day of its final passage a written or printed copy of said ordinance.~~

City Clerk of The City of San Diego, California



By: _____ Deputy.

I HEREBY CERTIFY that the foregoing ordinance was passed on the day of its introduction, to-wit, on the 8th day of November, 1955, said ordinance being of the kind and character authorized for passage on its introduction by Section 16 of the Charter.

~~I FURTHER CERTIFY that the final reading of said ordinance was in full.~~

I FURTHER CERTIFY that the reading of said ordinance in full was dispensed with by a vote of not less than four members of the Council, and that there was available for the consideration of each member of the Council prior to the day of its passage a written or printed copy of said ordinance.

FRED W. SICK
City Clerk of The City of San Diego, California

By: Laverne E. Miller Deputy.



A. 33. 11

523956

DOCUMENT No.

Date

OFFICE OF THE CITY CLERK
SAN DIEGO, CALIFORNIA

6742

ORDINANCE No.

Appr. \$1,564.71 out of the
Capital Outlay Fund for paying
the City's share of costs of
construction on Wabash Boulevard,
Section "B".

INTRODUCED

NOV 8 1955

Moved by K

Seconded by S

ADOPTED BY COUNCIL

NOV 8 1955

Moved by K

Seconded by S

GOES INTO EFFECT

01141

Recorded on Film Roll

No. 104 3

ORDINANCE NO. 6743 (New Series)

AN ORDINANCE ESTABLISHING THE GRADE OF POE STREET IN THE CITY OF SAN DIEGO, CALIFORNIA, BETWEEN THE NORTHWESTERLY LINE OF ROSEVILLE ACCORDING TO MAP NO. 1651 ON FILE IN THE OFFICE OF THE COUNTY RECORDER OF SAN DIEGO COUNTY AND A LINE PARALLEL TO AND DISTANT 185.30 FEET EASTERLY FROM SAID NORTHWESTERLY LINE.

BE IT ORDAINED By the Council of the City of San Diego, California, as follows:

SECTION I. That the grade of Poe Street in the City of San Diego, California, between the northwesterly line of Roseville according to Map No.

1651 on file in the Office of the County Recorder of San Diego County and a line parallel to and distant 185.30 feet easterly from said northwesterly line, be, and the same is hereby established as follows:

At the intersection of the northerly line of Poe Street with the northwesterly line of Roseville, the grade elevation to remain at 64.00 feet. At a point on the northerly line of Poe Street distant 20.94 feet easterly of the last described point, establish the grade elevation at 65.20 feet; at a point on the northerly line of Poe Street distant 19.06 feet easterly of the last described point, establish the grade elevation at 68.60 feet; at a point on the northerly line of Poe Street distant 20.00 feet easterly of the last described point, establish the grade elevation at 73.40 feet; at a point on the northerly line of Poe Street distant 58.00 feet easterly of the last described point, establish the grade elevation at 87.50 feet; at a point on the northerly line of Poe Street distant 18.65 feet easterly of the last described point, establish the grade elevation at 92.00 feet; at a point on the northerly line of Poe Street distant 18.65 feet easterly of the last described point, establish the grade elevation at 96.50 feet; at a point on the northerly line of Poe Street distant 30.00 feet easterly of the last described point, establish the grade elevation at 100.00 feet.

At the intersection of the southerly line of Poe Street with the northwesterly line of Roseville, the grade elevation to remain at 62.00 feet. At a point on the southerly line of Poe Street distant 20.94 feet easterly of the last named point, establish the grade elevation at 65.20 feet; at a point on the southerly line of Poe Street distant 19.06 feet easterly of the last named point, establish the grade elevation at 68.40 feet; at a point on the southerly

line of Poe Street distant 20.00 feet easterly of the last named point, establish the grade elevation at 72.40 feet; at a point on the southerly line of Poe Street distant 58.00 feet easterly of the last named point, establish the grade elevation at 86.50 feet; at a point on the southerly line of Poe Street distant 18.65 feet easterly of the last named point, establish the grade elevation at 91.00 feet; at a point on the southerly line of Poe Street distant 18.65 feet easterly of the last named point, establish the grade elevation at 95.50 feet; at a point on the southerly line of Poe Street distant 30.00 feet easterly of the last named point, establish the grade elevation at 100.00 feet.

SECTION II. And the grade of Poe Street between the points hereinbefore mentioned, shall have a uniform ascent and descent; all of said grade elevations to be established are in relation to the datum line of levels as fixed by Section 62.01 and Section 62.02 of the San Diego Municipal Code of said City.

SECTION III. This Ordinance shall take effect and be in force on the thirty-first day from and after its passage.

Approved as to form:

J. F. DU PAUL
City Attorney

By Donald W. Anderson
Deputy City Attorney

Presented by

A. K. Foggy
City Engineer

D. W. Campbell KDW
City Manager

01146

I HEREBY CERTIFY that the money required for the appropriation made and/or indebtedness and/or obligation incurred by reason of the provisions of the foregoing ordinance is in the Treasury, and that it is otherwise unencumbered.

Dated

Auditor and Comptroller of The City of San Diego, California

By Deputy.

Passed and adopted by the Council of the City of San Diego, California, this 8th day of November, 1955, by the following vote, to-wit:

YEAS—Councilmen: Burgener, Williams, Schneider, Kerrigan, Curran, Evenson

NAYS—Council men None

ABSENT—Council -- Mayor Dail

Clair W. Burgener
Vice Mayor of The City of San Diego, California

FRED W. SICK

City Clerk of The City of San Diego, California

By *LaVerne E. Miller* Deputy.



I HEREBY CERTIFY that the foregoing ordinance was not finally passed until six calendar days had elapsed between the day of its introduction and the day of its final passage, to-wit, on the day of 195, and on the day of 195.

I FURTHER CERTIFY that said ordinance was read in full prior to its final passage.

I FURTHER CERTIFY that the reading of said ordinance in full prior to its final passage was dispensed with by a vote of not less than four members of the Council, and that there was available for the consideration of each member of the Council prior to the day of its final passage a written or printed copy of said ordinance.

City Clerk of The City of San Diego, California



By Deputy.

I HEREBY CERTIFY that the foregoing ordinance was passed on the day of its introduction, to-wit, on the 8th day of November, 1955, said ordinance being of the kind and character authorized for passage on its introduction by Section 16 of the Charter.

~~I FURTHER CERTIFY that the final reading of said ordinance was in full.~~

I FURTHER CERTIFY that the reading of said ordinance in full was dispensed with by a vote of not less than four members of the Council, and that there was available for the consideration of each member of the Council prior to the day of its passage a written or printed copy of said ordinance.

FRED W. SICK

City Clerk of The City of San Diego, California

By *LaVerne E. Miller* Deputy.



DOCUMENT No. 523957

Date NOV 8 1955

OFFICE OF THE CITY CLERK
SAN DIEGO, CALIFORNIA

ORDINANCE No. 6743

Establishing the grade of Poe
Street, bet. nwly line of
Roseville and a line 185.30
feet easterly.

INTRODUCED

NOV 8 1955

Moved by [Signature]

Seconded by [Signature]

ADOPTED BY COUNCIL

NOV 8 1955

Moved by [Signature]

Seconded by [Signature]

GOES INTO EFFECT

Recorded on Film Roll 104
No. 4

01141

6744

ORDINANCE No. _____
(New Series)

AN ORDINANCE REPEALING SECTION
52.65 OF CHAPTER V, ARTICLE 2 OF
THE SAN DIEGO MUNICIPAL CODE,
RELATING TO USE OF NARCOTICS.

BE IT ORDAINED, by the Council of The City of San
Diego, as follows:

Section 1. That Section 52.65, Chapter V, Article
2 of the San Diego Municipal Code be, and the same is,
hereby repealed.

Section 2. This ordinance shall take effect and
be in force on the thirty-first day from and after its
passage.

Presented by _____

APPROVED as
to form by J. F. DuPaul, City Attorney,

By *John S. Rhoads*
Deputy City Attorney.

01149

I HEREBY CERTIFY that the money required for the appropriation made and/or indebtedness and/or obligation incurred by reason of the provisions of the foregoing ordinance is in the Treasury, and that it is otherwise unencumbered.

Dated

Auditor and Comptroller of The City of San Diego, California

By: Deputy.

Passed and adopted by the Council of the City of San Diego, California, this 10th day of November, 1955, by the following vote, to-wit:

YEAS—Councilmen: Burgener, Williams, Schneider, Kerrigan, Curran, Evenson

NAYS—Council men None

ABSENT—Council — Mayor Dail

Clair W. Burgener
Vice Mayor of The City of San Diego, California

FRED W. SICK

City Clerk of The City of San Diego, California

By: *Laverne E. Miller* Deputy.



I HEREBY CERTIFY that the foregoing ordinance was not finally passed until six calendar days had elapsed between the day of its introduction and the day of its final passage, to-wit, on the 3rd day of November, 1955, and on the 10th day of November, 1955.

~~I FURTHER CERTIFY that said ordinance was read in full prior to its final passage.~~

I FURTHER CERTIFY that the reading of said ordinance in full prior to its final passage was dispensed with by a vote of not less than four members of the Council, and that there was available for the consideration of each member of the Council prior to the day of its final passage a written or printed copy of said ordinance.

FRED W. SICK

City Clerk of The City of San Diego, California

By: *Laverne E. Miller* Deputy.



I HEREBY CERTIFY that the foregoing ordinance was passed on the day of its introduction, to-wit, on the day of 1955, said ordinance being of the kind and character authorized for passage on its introduction by Section 16 of the Charter.

I FURTHER CERTIFY that the final reading of said ordinance was in full.

I FURTHER CERTIFY that the reading of said ordinance in full was dispensed with by a vote of not less than four members of the Council, and that there was available for the consideration of each member of the Council prior to the day of its passage a written or printed copy of said ordinance.

City Clerk of The City of San Diego, California

By: Deputy.



523512

523512

DOCUMENT No.

Date OCT 31 1955

OFFICE OF THE CITY CLERK
SAN DIEGO, CALIFORNIA

ORDINANCE No. 6744

Repealing Section 52.65: Chapter
5, Article 2, of San Diego Mun-
icipal Code, relative to the
use of Narcotics.

INTRODUCED

NOV 3 1955

Moved by C

Seconded by K

ADOPTED BY COUNCIL

NOV 10 1955

Moved by

Seconded by

GOES INTO EFFECT

Recorded on Film Roll 101 85
No.

01148

Affidavit of Publication

§ 13.76

STATE OF CALIFORNIA, }
COUNTY OF SAN DIEGO, } SS.
CITY OF SAN DIEGO. }

In the matter of the publication of ORDINANCE NO. 6744
(New Series) RELATING TO USE OF NARCOTICS.

J. A. Denton, being duly sworn, deposes and says: That he is a resident of the County of San Diego, State of California, over twenty-one years of age, and not interested as a party or otherwise in the above-named matter.

That he is the principal clerk of the printers of The San Diego Union, a newspaper published daily in the City of San Diego, County of San Diego, State of California, and of general circulation in said City; that as such principal clerk he has charge of all the advertisements published in said newspaper; that the said ORDINANCE

of which the annexed clipping is a copy, has been published in said newspaper for the period of ONE days, to-wit: upon the 19th

day of NOVEMBER, 1955, and upon the

days of

19....., and that said publication was made in the said newspaper proper, and not in a supplement thereof.

Subscribed and sworn to before me, this 22nd day of November, A.D. 1955

(Seal) FRED W. SICK
City Clerk of the City of San Diego, California
By: Edna B. Robinson
Deputy.

ORDINANCE NO. 6744
(NEW SERIES)

AN ORDINANCE REPEALING SECTION 52.65 OF CHAPTER V, ARTICLE 2 OF THE SAN DIEGO MUNICIPAL CODE, RELATING TO USE OF NARCOTICS.

BE IT ORDAINED, by the Council of The City of San Diego, as follows:

Section 1. That Section 52.65, Chapter V, Article 2 of the San Diego Municipal Code be, and the same is, hereby repealed.

Section 2. This ordinance shall take effect and be in force on the thirty-first day from and after its passage.

Passed, and adopted by the Council of the City of San Diego, California, this 10th day of November, 1955, by the following vote, to-wit:

YEAS—Councilmen: Burgener, Williams, Schneider, Kerrigan, Curran, Evenson.

NAYS—Councilmen: None.

ABSENT—Mayor Dail.

CLAIR W. BURGNER,
Vice Mayor of The City of San Diego, California.

FRED W. SICK,
City Clerk of The City of San Diego, California.

(Seal) By LA VERNE E. MILLER, Deputy.

I HEREBY CERTIFY that the foregoing ordinance was not finally passed until six calendar days had elapsed between the day of its introduction and the day of its final passage, to-wit, on the 3rd day of November, 1955, and on the 10th day of November, 1955.

I FURTHER CERTIFY that the reading of said ordinance in full prior to its final passage was dispensed with by a vote of not less than four members of the Council, and that there was available for the consideration of each member of the Council prior to the day of its final passage a written or printed copy of said ordinance.

FRED W. SICK,
City Clerk of The City of San Diego, California.

(Seal) By LA VERNE E. MILLER, Deputy.

11/19

DOCUMENT NO. 524729

Filed NOV 22 1955

City Clerk.

By *Deputy.*

Affidavit of Publication
OF

.....
.....
.....
.....
.....
.....
.....
.....
.....
.....

ORDINANCE NO. 6745
(New Series)

AN ORDINANCE APPROPRIATING THE SUM OF \$32,971.22 OUT OF THE CAPITAL OUTLAY FUND OF THE CITY OF SAN DIEGO (FUND 245-2), AND TRANSFERRING THE SAME TO THE WATER DEPARTMENT FUND OF SAID CITY, FOR THE PURPOSE OF REIMBURSING THE WATER DEPARTMENT FOR EXPENDITURES MADE IN CONNECTION WITH THE INSTALLATION OF SMALL WATER MAIN REPLACEMENTS, GROUP 20.

BE IT ORDAINED By the Council of The City of San Diego,
as follows:

Section 1. That the sum of Thirty-two Thousand Nine Hundred Seventy-one and 22/100 Dollars (\$32,971.22) be, and the same is hereby set aside and appropriated out of the Capital Outlay Fund of The City of San Diego (Fund 245-2), and the same is hereby transferred to the Water Department Fund of said City, for the purpose of reimbursing the Water Department for expenditures made in connection with the installation of small water main replacements, Group 20.

Section 2. This ordinance shall take effect and be in force on the thirty-first day from and after its passage.

Presented by MW Campbell KBW

Approved as
to form by J.F. DuPaul, City Attorney.

By Shelley J. Higgins
Assistant City Attorney.

01154

I HEREBY CERTIFY that the money required for the appropriation made and/or indebtedness and/or obligation incurred by reason of the provisions of the foregoing ordinance is in the Treasury, and that it is otherwise unencumbered.

Dated Nov. 9, 1955

John E. Zuelken
Auditor and Comptroller of The City of San Diego, California

By R. Gerwig Deputy.

Passed and adopted by the Council of the City of San Diego, California, this 15th day of November, 1955, by the following vote, to-wit:

YEAS—Councilmen: Williams, Schneider, Kerrigan, Curran, Evenson

NAYS—Council men None

ABSENT—Council man Burgener, Mayor Dail

Charles Dail
Mayor of The City of San Diego, California

FRED W. SICK
City Clerk of The City of San Diego, California

By Sara M. Harrison Deputy.



~~I HEREBY CERTIFY that the foregoing ordinance was not finally passed until six calendar days had elapsed between the day of its introduction and the day of its final passage, to-wit, on the..... day of....., 195....., and on the..... day of....., 195.....,~~

~~I FURTHER CERTIFY that said ordinance was read in full prior to its final passage.~~

~~I FURTHER CERTIFY that the reading of said ordinance in full prior to its final passage was dispensed with by a vote of not less than four members of the Council, and that there was available for the consideration of each member of the Council prior to the day of its final passage a written or printed copy of said ordinance.~~

.....
City Clerk of The City of San Diego, California



By..... Deputy.

I HEREBY CERTIFY that the foregoing ordinance was passed on the day of its introduction, to-wit, on the 15th day of November, 1955, said ordinance being of the kind and character authorized for passage on its introduction by Section 16 of the Charter.

I FURTHER CERTIFY that the final reading of said ordinance was in full.

I FURTHER CERTIFY that the reading of said ordinance in full was dispensed with by a vote of not less than four members of the Council, and that there was available for the consideration of each member of the Council prior to the day of its passage a written or printed copy of said ordinance.

FRED W. SICK
City Clerk of The City of San Diego, California

By Sara M. Harrison Deputy.

SAN DIEGO, CALIFORNIA

NOV 10 2 51 PM 1955



FORM 1255
CITY CLERK'S OFFICE
RECEIVED

01155

Q. M. W.

524252

DOCUMENT No.

Date NOV 14 1955

OFFICE OF THE CITY CLERK
SAN DIEGO, CALIFORNIA

ORDINANCE No. 6745

Appr. \$32,971.22 out of the
Capital Outlay Fund; trans-
ferring same to Water Depart-
ment Fund; etc.

INTRODUCED
NOV 15 1955

Moved by K

Seconded by W

ADOPTED BY COUNCIL
NOV 15 1955

Moved by K

Seconded by W

GOES INTO EFFECT

Recorded on Film Roll 104 198
No.

01153

ORDINANCE NO. 6746
(New Series)

AN ORDINANCE APPROPRIATING THE SUM OF \$6,300.00 OUT OF THE CAPITAL OUTLAY FUND OF THE CITY OF SAN DIEGO, FOR THE PURPOSE OF PROVIDING FUNDS FOR THE CONSTRUCTION OF A STORM DRAIN IN LA JOLLA BOULEVARD, BETWEEN LA CANADA AND CAMINO DE LA COSTA, IN SAID CITY.

BE IT ORDAINED By the Council of The City of San Diego, as follows:

Section 1. That the sum of Six Thousand Three Hundred Dollars (\$6,300.00), or so much thereof as may be necessary, be, and the same is hereby set aside and appropriated out of the Capital Outlay Fund of The City of San Diego, for the purpose only and exclusively of providing funds for the construction of a storm drain in La Jolla Boulevard, between La Canada and Camino de la Costa, in said City.

Section 2. This ordinance shall take effect and be in force on the thirty-first day from and after its passage.

Presented by *R.W. Campbell* KSW

Approved as
to form by J.F. DuPaul, City Attorney.

By *Shelley J. Higgins*
Assistant City Attorney.

I HEREBY CERTIFY that the money required for the appropriation made and/or indebtedness and/or obligation incurred by reason of the provisions of the foregoing ordinance is in the Treasury, and that it is otherwise unencumbered.

Dated Nov 10, 1955

Jm S Zuelken
Auditor and Comptroller of The City of San Diego, California

By Rutgerwig Deputy.

Passed and adopted by the Council of the City of San Diego, California, this 15th day of November, 1955, by the following vote, to-wit:

YEAS—Councilmen: Williams, Schneider, Kerrigan, Curran, Evenson

NAYS—Council men None

ABSENT—Council man Burgener, Mayor Dail

Charles Dail
Mayor of The City of San Diego, California

FRED W. SICK
City Clerk of The City of San Diego, California

By Sara M. Harrison Deputy.



I HEREBY CERTIFY that the foregoing ordinance was not finally passed until six calendar days had elapsed between the day of its introduction and the day of its final passage, to-wit, on the..... day of....., 195....., and on the..... day of....., 195.....

I FURTHER CERTIFY that said ordinance was read in full prior to its final passage.

I FURTHER CERTIFY that the reading of said ordinance in full prior to its final passage was dispensed with by a vote of not less than four members of the Council, and that there was available for the consideration of each member of the Council prior to the day of its final passage a written or printed copy of said ordinance.

City Clerk of The City of San Diego, California

By..... Deputy.



I HEREBY CERTIFY that the foregoing ordinance was passed on the day of its introduction, to-wit, on the 15th day of November, 1955, said ordinance being of the kind and character authorized for passage on its introduction by Section 16 of the Charter.

I FURTHER CERTIFY that the final reading of said ordinance was in full.

I FURTHER CERTIFY that the reading of said ordinance in full was dispensed with by a vote of not less than four members of the Council, and that there was available for the consideration of each member of the Council prior to the day of its passage a written or printed copy of said ordinance.

FRED W. SICK
City Clerk of The City of San Diego, California

By Sara M. Harrison Deputy.



SAN DIEGO, CALIFORNIA

NOV 10 3 50 PM 1955

CITY CLERK'S OFFICE

EX-72-104
DOCUMENT No. 524253

Date NOV 14 1955
OFFICE OF THE CITY CLERK
SAN DIEGO, CALIFORNIA

ORDINANCE No. 6746

Appr. \$6,300.00 out of the
Capital Outlay Fund for
construction of a Storm Drain in
La Jolla Boulevard, between
La Canada and Camino de la
Costa.

INTRODUCED
NOV 15 1955

Moved by W

Seconded by K

ADOPTED BY COUNCIL
NOV 15 1955

Moved by W

Seconded by K

GOES INTO EFFECT

Recorded on Film Roll 104 199
No.

01156

ORDINANCE NO. 6747
(New Series)

AN ORDINANCE APPROPRIATING THE SUM OF \$5,200.00 FROM THE CAPITAL OUTLAY FUND OF THE CITY OF SAN DIEGO, FOR THE PURPOSE OF PROVIDING FUNDS FOR THE INSTALLATION OF A SAFETY LIGHTING SYSTEM AT THE INTERSECTION OF FAIRMOUNT AVENUE AND MONTEZUMA ROAD, IN SAID CITY.

BE IT ORDAINED By the Council of The City of San Diego, as follows:

Section 1. That the sum of Five Thousand Two Hundred Dollars (\$5,200.00), or so much thereof as may be necessary, be, and the same is hereby set aside and appropriated out of the Capital Outlay Fund of The City of San Diego, for the purpose only and exclusively of providing funds for the installation of a safety lighting system at the intersection of Fairmount Avenue and Montezuma Road, in said City.

Section 2. This ordinance shall take effect and be in force on the thirty-first day from and after its passage.

Presented by *RW Campbell Kou*

Approved as
to form by J.F. DuPaul, City Attorney.

By *Shelley J. Higgins*
Assistant City Attorney.

I HEREBY CERTIFY that the money required for the appropriation made and/or indebtedness and/or obligation incurred by reason of the provisions of the foregoing ordinance is in the Treasury, and that it is otherwise unencumbered.

Dated Nov 9, 1955

Mr. S. Zuelken
Auditor and Comptroller of The City of San Diego, California

By R. Gerwig Deputy.

Passed and adopted by the Council of the City of San Diego, California, this 15th day of November, 1955, by the following vote, to-wit:

YEAS—Councilmen: Williams, Schneider, Kerrigan, Curran, Evenson

NAYS—Councilmen: None

ABSENT—Councilman: Burgener, Mayor Dail

Charles Dail
Mayor of The City of San Diego, California

FRED W. SICK
City Clerk of The City of San Diego, California

By Sarah M. Harrison Deputy.



~~I HEREBY CERTIFY that the foregoing ordinance was not finally passed until six calendar days had elapsed between the day of its introduction and the day of its final passage, to-wit, on the _____ day of _____, 195____, and on the _____ day of _____, 195____.~~

~~I FURTHER CERTIFY that said ordinance was read in full prior to its final passage.~~

~~I FURTHER CERTIFY that the reading of said ordinance in full prior to its final passage was dispensed with by a vote of not less than four members of the Council, and that there was available for the consideration of each member of the Council prior to the day of its final passage a written or printed copy of said ordinance.~~

City Clerk of The City of San Diego, California

By _____ Deputy.



I HEREBY CERTIFY that the foregoing ordinance was passed on the day of its introduction, to-wit, on the 15th day of November, 1955, said ordinance being of the kind and character authorized for passage on its introduction by Section 16 of the Charter.

I FURTHER CERTIFY that the final reading of said ordinance was in full.

I FURTHER CERTIFY that the reading of said ordinance in full was dispensed with by a vote of not less than four members of the Council, and that there was available for the consideration of each member of the Council prior to the day of its passage a written or printed copy of said ordinance.

FRED W. SICK
City Clerk of The City of San Diego, California

By Sarah M. Harrison Deputy.

SAN DIEGO, CALIFORNIA

NOV 10 3 01 PM 1955
CITY CLERK'S OFFICE

FORM 1255

01161

A. M. W

DOCUMENT No. 524254

Date NOV 14 1955

OFFICE OF THE CITY CLERK
SAN DIEGO, CALIFORNIA

ORDINANCE No. 6747

Appr. \$5,200.00 from Capital
Outlay Fund for installation
of Safety Lighting System at
intersection of Fairmount
Ave and Montezuma Road.

INTRODUCED
NOV 15 1955

Moved by C

Seconded by K

ADOPTED BY COUNCIL

NOV 15 1955

Moved by C

Seconded by K

GOES INTO EFFECT

Recorded on Film Roll

No. 104-200

01159

ORDINANCE NO. 6748
(New Series)

AN ORDINANCE CREATING THE POSITIONS OF ACCOUNTING DIVISION SUPERVISOR AND AUDITING DIVISION SUPERVISOR IN THE CLASSIFIED SERVICE OF THE CITY OF SAN DIEGO, AND ESTABLISHING A SCHEDULE OF COMPENSATION THEREFOR.

BE IT ORDAINED By the Council of The City of San Diego, as follows:

Section 1. There are hereby created and established in the Classified Service of The City of San Diego the following positions:

Accounting Division Supervisor

Auditing Division Supervisor

Section 2. As a schedule of compensation for the employees occupying the positions created in Section 1 hereof the following standard rate numbers of the Table of Standard Rates of Pay established and adopted by Ordinance No. 6524 (New Series) of the ordinances of said City, adopted May 24, 1955, providing uniform compensation for like service, is hereby adopted:

	<u>Standard Rate Number</u>
Accounting Division Supervisor,	30
Auditing Division Supervisor,	30

Section 3. This ordinance shall take effect and be in force on the thirty-first day from and after its passage.

Presented by _____
Approved as
to form by J.F. DuPaul, City Attorney.

By Shelley J. Higgins
Assistant City Attorney.

I HEREBY CERTIFY that the money required for the appropriation made and/or indebtedness and/or obligation incurred by reason of the provisions of the foregoing ordinance is in the Treasury, and that it is otherwise unencumbered.

Dated _____

Auditor and Comptroller of The City of San Diego, California

By _____ Deputy.

Passed and adopted by the Council of the City of San Diego, California, this 17th day of November, 1955, by the following vote, to-wit:

YEAS—Councilmen: Williams, Schneider, Kerrigan, Evenson, Mayor Dail

NAYS—Council man Curran

ABSENT—Council man Burgener

Charles Dail
Mayor of The City of San Diego, California

FRED W. SICK

City Clerk of The City of San Diego, California

By *Edna B. Robinson* Deputy.



I HEREBY CERTIFY that the foregoing ordinance was not finally passed until six calendar days had elapsed between the day of its introduction and the day of its final passage, to-wit, on the 10th day of November, 1955, and on the 17th day of November, 1955.

~~I FURTHER CERTIFY that said ordinance was read in full prior to its final passage.~~

I FURTHER CERTIFY that the reading of said ordinance in full prior to its final passage was dispensed with by a vote of not less than four members of the Council, and that there was available for the consideration of each member of the Council prior to the day of its final passage a written or printed copy of said ordinance.

FRED W. SICK

City Clerk of The City of San Diego, California

By *Edna B. Robinson* Deputy.



I HEREBY CERTIFY that the foregoing ordinance was passed on the day of its introduction, to-wit, on the _____ day of _____, 1955, said ordinance being of the kind and character authorized for passage on its introduction by Section 16 of the Charter.

I FURTHER CERTIFY that the final reading of said ordinance was in full.

I FURTHER CERTIFY that the reading of said ordinance in full was dispensed with by a vote of not less than four members of the Council, and that there was available for the consideration of each member of the Council prior to the day of its passage a written or printed copy of said ordinance.

City Clerk of The City of San Diego, California

By _____ Deputy.



A. P. W.

524029

DOCUMENT No.

Date NOV 8 1955

OFFICE OF THE CITY CLERK
SAN DIEGO, CALIFORNIA

ORDINANCE No. 6748

Creating positions of
Accounting Division Super-
visor and Auditing Division
Supervisor, etc.

INTRODUCED

NOV 10 1955

Moved by *A*

Seconded by *S*

ADOPTED BY COUNCIL

NOV 17 1955

Moved by *W*

Seconded by *K*

GOES INTO EFFECT

Recorded on Film Roll 104 283
No.

01162

Affidavit of Publication

\$17.03

STATE OF CALIFORNIA, }
COUNTY OF SAN DIEGO, } SS.
CITY OF SAN DIEGO. }

ORDINANCE NO. 6748
(NEW SERIES)

AN ORDINANCE CREATING THE POSITIONS OF ACCOUNTING DIVISION SUPERVISOR AND AUDITING DIVISION SUPERVISOR IN THE CLASSIFIED SERVICE OF THE CITY OF SAN DIEGO, AND ESTABLISHING A SCHEDULE OF COMPENSATION THEREFOR.

BE IT ORDAINED by the Council of The City of San Diego, as follows:
Section 1. There are hereby created and established in the Classified Service of The City of San Diego the following positions:

Accounting Division Supervisor
Auditing Division Supervisor
Section 2. As a schedule of compensation for the employees occupying the positions created in Section 1 hereof the following standard rate numbers of the Table of Standard Rates of Pay established and adopted by Ordinance No. 6324 (New Series) of the ordinances of said City, adopted May 24, 1955, providing uniform compensation for like service, is hereby adopted:

Standard Rate Number
Accounting Division Supervisor, 30
Auditing Division Supervisor, 30

Section 3. This ordinance shall take effect and be in force on the thirty-first day from and after its passage.

Passed and adopted by the Council of the City of San Diego, California, this 17th day of November, 1955, by the following vote, to-wit:

YEAS - Councilmen: Williams, Schneider, Kerrigan, Evenson, Mayor Dall

NAYS - Councilman: Curran.

ABSENT - Councilman: Burgener.

CHARLES C. DALL,
Mayor of The City
of San Diego, California.
FRED W. SICK,
City Clerk of The City

of San Diego, California.
By EDNA B. ROBINSON, Deputy.

I HEREBY CERTIFY that the foregoing ordinance was not finally passed until six calendar days had elapsed between the day of its introduction and the day of its final passage, to-wit, on the 10th day of November, 1955, and on the 17th day of November, 1955.

I FURTHER CERTIFY that the reading of said ordinance in full prior to its final passage was dispensed with by a vote of not less than four members of the Council, and that there was available for the consideration of each member of the Council prior to the day of its final passage a written or printed copy of said ordinance.

FRED W. SICK,
City Clerk of The
City of San Diego, California.
By EDNA B. ROBINSON,
Deputy.

(Seal) 11/25

In the matter of the publication of ORDINANCE NO. 6748 (NEW SERIES). ACCOUNTING DIVISION SUPERVISOR

J. A. Denton, being duly sworn, deposes and says: That he is a resident of the County of San Diego, State of California, over twenty-one years of age, and not interested as a party or otherwise in the above-named matter.

That he is the principal clerk of the printers of The San Diego Union, a newspaper published daily in the City of San Diego, County of San Diego, State of California, and of general circulation in said City; that as such principal clerk he has charge of all the advertisements published in said newspaper; that the said ORDINANCE

of which the annexed clipping is a copy, has been published in said newspaper for the period of ONE (1) days, to-wit: upon the 25th

days of NOVEMBER, 1955, and upon the

days of _____, 19____, and that said publication was made in the said newspaper proper, and not in a supplement thereof.

Subscribed and sworn to before me, this 30th day of November, A.D. 1955

FRED W. SICK
City Clerk of the City of San Diego, California
(Seal) By Edna B Robinson Deputy.

DOCUMENT NO. 525078

Filed. NOV 30 1955

.....
City Clerk.

By.....
Deputy.

Affidavit of Publication
OF

.....
.....
.....
.....
.....
.....
.....
.....
.....
.....

ORDINANCE NO. 6749 (New Series)

AN ORDINANCE OF THE CITY OF SAN DIEGO, CALIFORNIA,
CHANGING THE NAME OF BAKER STREET IN BOWMAN'S
TERRACE TO DAKOTA DRIVE

BE IT ORDAINED By the Council of the City of San Diego, as follows:

SECTION I. That the name of that portion of Baker Street as dedicated on Map No. 3295 of Bowman's Terrace as said map is filed in the Office of the County Recorder of San Diego County be and the same is hereby changed to DAKOTA DRIVE.

SECTION II. That all ordinances or parts of ordinances in conflict herewith are hereby repealed.

SECTION III. That this ordinance shall take effect and be in force on the thirty-first day from and after its passage.

Approved as to form:

J. F. DU PAUL
City Attorney

By Monica Anderson
Deputy City Attorney

Recommended by J.P. Butler
For City Planning Commission

Presented by A.K. Fozzy
City Engineer

Recommended by R.W. Campbell KBW
City Manager

Recommended by H. E. Courser
For City Fire Department

I HEREBY CERTIFY that the money required for the appropriation made and/or indebtedness and/or obligation incurred by reason of the provisions of the foregoing ordinance is in the Treasury, and that it is otherwise unencumbered.

Dated

Auditor and Comptroller of The City of San Diego, California

By Deputy.

Passed and adopted by the Council of the City of San Diego, California, this 17th day of November, 1955, by the following vote, to-wit:

YEAS—Councilmen: Williams, Schneider, Kerrigan, Curran, Evenson, Mayor Dail

NAYS—Council men None

ABSENT—Council man Burgener

Charles Dail
Mayor of The City of San Diego, California

FRED W. SICK

City Clerk of The City of San Diego, California

By *Edna B. Robinson* Deputy.



I HEREBY CERTIFY that the foregoing ordinance was not finally passed until six calendar days had elapsed between the day of its introduction and the day of its final passage, to-wit, on the 10th day of November, 1955, and on the 17th day of November, 1955.

~~I FURTHER CERTIFY that said ordinance was read in full prior to its final passage.~~

I FURTHER CERTIFY that the reading of said ordinance in full prior to its final passage was dispensed with by a vote of not less than four members of the Council, and that there was available for the consideration of each member of the Council prior to the day of its final passage a written or printed copy of said ordinance.

FRED W. SICK

City Clerk of The City of San Diego, California

By *Edna B. Robinson* Deputy.



I HEREBY CERTIFY that the foregoing ordinance was passed on the day of its introduction, to-wit, on the day of, 1955, said ordinance being of the kind and character authorized for passage on its introduction by Section 16 of the Charter.

I FURTHER CERTIFY that the final reading of said ordinance was in full.

I FURTHER CERTIFY that the reading of said ordinance in full was dispensed with by a vote of not less than four members of the Council, and that there was available for the consideration of each member of the Council prior to the day of its passage a written or printed copy of said ordinance.

City Clerk of The City of San Diego, California

By Deputy.



524126
DOCUMENT No.....

Date..... NOV 10 1955
OFFICE OF THE CITY CLERK
SAN DIEGO, CALIFORNIA

6749
ORDINANCE No.

Changing the name of Baker
Street in Bowman's Terrace to
Dakota Drive.

INTRODUCED NOV 10 1955

Moved by..... *ES*
Seconded by.....

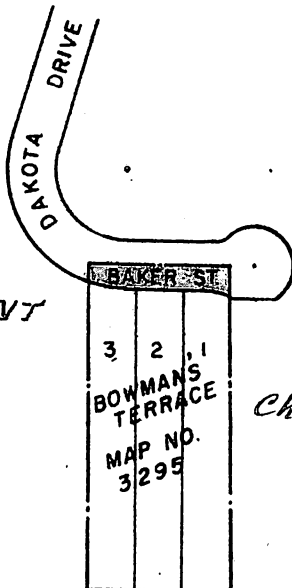
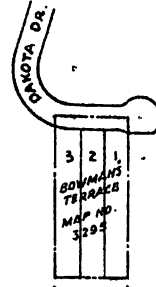

ADOPTED BY COUNCIL
NOV 17 1955

Moved by..... *S*
Seconded by..... *W*

GOES INTO EFFECT

Recorded on Film Roll
No..... 104 281

01167



CLAIREMONT
POINT

BOWMAN'S TERRACE
 ADOPTED - SEPT. 1, 1955
 RESOLUTION NO. - 128331
 1.14 - ACRES
 .08 - ACRES DED. STS.
 3 - LOTS
 C.T. - V - 91
 MAP NO. - 3295
 FILED - SEPT. 9, 1955

*change Baker Street to
 DAKOTA DRIVE*

01170

Affidavit of Publication of

Affidavit of Publication

874.41

STATE OF CALIFORNIA, }
COUNTY OF SAN DIEGO, } SS.
CITY OF SAN DIEGO. }

In the matter of the publication of.....ORDINANCE NO.....

6749 (NEW SERIES). BAKER STREET

J. A. Denton, being duly sworn, deposes and says: That he is a resident of the County of San Diego, State of California, over twenty-one years of age, and not interested as a party or otherwise in the above-named matter.

That he is the principal clerk of the printers of The San Diego Union, a newspaper published daily in the City of San Diego, County of San Diego, State of California, and of general circulation in said City; that as such principal clerk he has charge of all the advertisements published in said newspaper; that the said.....ORDINANCE

of which the annexed clipping is a copy, has been published in said newspaper for the period of.....ONE (1).....

days, to-wit: upon the.....25th.....

days of.....NOVEMBER....., 1955, and upon the

..... days of.....,

19....., and that said publication was made in the said newspaper proper, and not in a supplement thereof.

.....
Subscribed and sworn to before me, this..... 30th
day of..... November....., A.D. 1955

FRED W. SICK

City Clerk of the City of San Diego, California

(Seal)

By

Edna B. Robinson

Deputy.

ORDINANCE NO. 6749
(NEW SERIES)

AN ORDINANCE OF THE CITY OF SAN DIEGO, CALIFORNIA, CHANGING THE NAME OF BAKER STREET IN BOWMAN'S TERRACE TO DAKOTA DRIVE.

BE IT ORDAINED By the Council of the City of San Diego, as follows:

SECTION I. That the name of that portion of Baker Street as dedicated on Map No. 3295 of Bowman's Terrace as said map is filed in the Office of the County Recorder of San Diego County be and the same is hereby changed to DAKOTA DRIVE.

SECTION II. That all ordinances or parts of ordinances in conflict herewith are hereby repealed.

SECTION III. That this ordinance shall take effect and be in force on the thirty-first day next and after its passage.

Passed and adopted by the Council of the City of San Diego, California, this 17th day of November, 1955, by the following vote, to-wit:

YEAS - Councilmen: Williams, Schneider, Kerrigan, Evenson, Mayor Dail.

NAYS - Councilman: Curran.

ABSENT - Councilman: Burgener.

CHARLES C. DAIL,
Mayor of The City of San Diego, California.

FRED W. SICK,
City Clerk of The City of San Diego, California.

(SEAL)
By EDNA B. ROBINSON, Deputy.

I HEREBY CERTIFY that the foregoing ordinance was not finally passed until six calendar days had elapsed between the day of its introduction and the day of its final passage, to-wit, on the 10th day of November, 1955, and on the 17th day of November, 1955.

I FURTHER CERTIFY that the reading of said ordinance in full prior to its final passage was dispensed with by a vote of not less than four members of the Council, and that there was available for the consideration of each member of the Council prior to the day of its final passage a written or printed copy of said ordinance.

FRED W. SICK,
City Clerk of The City of San Diego, California.

(SEAL)
By EDNA B. ROBINSON, Deputy,
11/25

DOCUMENT NO. 525079

Filed. NOV 30 1955

City Clerk.

By Deputy.

Affidavit of Publication
OF

.....
.....
.....
.....
.....
.....
.....
.....
.....
.....

ORDINANCE NO. _____
(New Series)

AN ORDINANCE OF THE CITY OF SAN DIEGO, CALIFORNIA, CALLING AND PROVIDING FOR AND GIVING NOTICE OF A SPECIAL ELECTION TO BE HELD IN TERRITORY KNOWN AS "SOUTH BAY AREA TRACT," IN THE COUNTY OF SAN DIEGO, STATE OF CALIFORNIA, ON TUESDAY, JANUARY 24TH, 1956, FOR THE PURPOSE OF SUBMITTING TO THE ELECTORS RESIDING THEREIN THE QUESTION WHETHER THE TERRITORY IN SAID SOUTH BAY AREA TRACT SHALL BE ANNEXED TO AND INCORPORATED WITHIN THE CITY OF SAN DIEGO, AND THAT THE PROPERTY THEREIN SHALL, AFTER SUCH ANNEXATION, BE SUBJECT TO TAXATION EQUALLY WITH THE PROPERTY WITHIN THE CITY OF SAN DIEGO TO PAY THE BONDED INDEBTEDNESS OF SAID CITY OUTSTANDING OR AUTHORIZED AT THE DATE OF SUCH ANNEXATION, AND ALSO THAT FOLLOWING ANNEXATION STREET MAINTENANCE, POLICE, FIRE, PARK AND RECREATION SERVICES FURNISHED IN THE ANNEXED AREA BY THE CITY OF SAN DIEGO WILL BE AT A REDUCED LEVEL FOR A PERIOD OF TIME COMPATIBLE WITH SAFETY, PRESENT COUNTY SERVICES AND ECONOMICS, AND THAT SUCH ANNEXATION SHALL BECOME EFFECTIVE AS OF NOVEMBER 1, 1956.

WHEREAS, on the 25th day of October, 1955, the Council of The City of San Diego, California, adopted a resolution of intention to call a special election in that certain inhabited territory of the County of San Diego, State of California, known and designated as "South Bay Area Tract," for the purpose of submitting to the electors residing therein the question whether the territory in said South Bay Area Tract, hereinafter described, shall be annexed to, incorporated in and made part of The City of San Diego, and that the property therein shall, after such annexation, be subject to taxation equally with the property within The City of San Diego to pay the bonded indebtedness of said City outstanding or authorized at the date of such annexation, and also that following annexation street maintenance, police, fire, park and recreation services furnished in the annexed area by The City of San Diego will be at a reduced level for a period of time compatible with safety, present county services and economics; and

WHEREAS, by said resolution the 10th day of November, 1955, at ten o'clock A. M., in the Council Chamber of the City and County Administration Building, Civic Center, San Diego, Calif-

~~County Administration Building, Civic Center, San Diego, California,~~ were set as the day, hour and place for hearing protests against the proposed annexation; and

WHEREAS, on the 10th day of November, 1955, the Council of said City continued the hearing until ten o'clock A. M. November 17, 1955, at which time and place the Council, having considered certain protests in writing filed by property owners residing in the area proposed to be annexed, then and there closed said hearing; and

WHEREAS, at said hearing on November 10, 1955, there was presented to said Council a petition from residents and property owners in said area proposed to be annexed asking that certain portions of said area be excluded from said annexation proceeding; and

WHEREAS, said Council now finds that it would be in the interests of said petitioners and of the people residing in said South Bay area to grant said request and exclude said area; and

WHEREAS, on the 22nd day of November, 1955, the Council found and determined that protests heretofore filed in writing by property owners residing in the area proposed to be annexed were not made by the owners of one-half of the value of the territory proposed to be annexed as shown by the last equalized assessment roll, and decided to call a special election within the area as hereinafter described upon the question of annexing said area, but that said election would not be held if there should be filed in the office of the City Clerk on or before the date this ordinance becomes effective, namely, November 29, 1955, protests in writing, in addition to those heretofore filed, which, taken all together, show that protests are made by the owners of one-half of the value of the territory proposed to be annexed as shown by the last equalized assessment roll, in which event all proceedings for the annexation of said territory shall be terminated as of that date; NOW,
01175

BE IT ORDAINED By the Council of The City of San Diego,
as follows:

Section 1. That pursuant to the terms and provisions of the Annexation Act of 1913, as amended, a SPECIAL ELECTION be held, and the same is hereby called and ordered to be held, in the territory in the County of San Diego, State of California, hereinafter described, designated as "South Bay Area Tract," on Tuesday, the 24th day of January, 1956, for the purpose of submitting to the qualified electors residing in the territory the following proposition, to-wit:

That it is proposed to annex to, incorporate in, and make a part of The City of San Diego the territory herein designated as South Bay Area Tract, the exterior boundaries of which are specifically described as follows:

All that unincorporated area in the County of San Diego, State of California, lying within the following described boundary lines, to-wit:

Beginning at the point of intersection of the West line of County Road (19th Street) as shown on Garden Villa Tract Map No. 1111 filed in the Recorder's Office of said County with a line drawn from a point on the Easterly line of Lot 13 of said Map No. 1111 distant thereon 40 feet Southerly from the Northeast corner of said Lot 13 to a point on the North and South center line of Section 21, Township 18 South, Range 2 West, San Bernardino Base Meridian, distant thereon 70 feet Southerly from the Northwest corner of the South half of the Northeast quarter of said Section 21;

1. Thence Southerly along said West line of said County Road to the East and West center line of said Section 21;
2. Thence East along said East and West centerline and along the East and West centerline of Sections 22 and 23 of said Township and Range to the North and South center line of said Section 23;
3. Thence South along said North and South center line of said Section 23 to the East and West center line of the Southeast quarter of said Section 23, being also the South line of Eastern Addition Map No. 523 filed in the Recorder's Office of said County;
4. Thence East along said South line of said Map No. 523 to the East line of said Map;
5. Thence Northerly along said East line of said Map No. 523 to the East and West center line of said Section 23;
6. Thence East along said East and West center line to the Section line between Sections 23 and 24, 25 and 26, 35 and 36, of said Township and Range;
7. Thence South along said Section lines to the South line of the North One-Half of the Northwest One-Quarter of said Section 36;
8. Thence East along said South line and the South line of the North One-Half of the Northeast One-Quarter of Section 36 to the East line of the said Section 36;
9. Thence South along said East line to the Southeast corner of said Section 36, Township 18 South, Range 2 West, San Bernardino Base and Meridian;
10. Thence East along the South line of Section 31, Township 18 South, Range 1 West, San Bernardino Base and Meridian, to the Southeast corner of said Section 31;
11. Thence South along the East line of Section 6, Township 19 South, Range 1 West, San Bernardino Base and Meridian, to the International Boundary line between the United States of America and Mexico, as established by the Treaty of Guadalupe Hidalgo with Mexico in 1848;
12. Thence Westerly along said International Boundary line and its Westerly prolongation to an intersection with a line parallel to and distant three miles from the ordinary high water mark of the Pacific Ocean;

01177

13. Thence Northerly along said three mile parallel line to the Southwest corner point on the Southerly boundary line of the City of Coronado, as per Ordinance No. 833 of the City Council of the City of Coronado, dated February 20, 1951;
14. Thence Easterly and Northeasterly along said Southerly boundary line of the City of Coronado to an intersection with the Westerly prolongation of the Northerly line of Block 70 of South San Diego Company's Addition to South San Diego Map No. 497, filed in the Recorder's Office of said County;
15. Thence Easterly along said Westerly prolongation and along said Northerly line of said Block 70 to the Northeast corner thereof;
16. Thence Easterly along the Northerly line of that certain Street shown as "Boulevard" on said Map 497 to the South line of the San Diego and Arizona Railroad Company's right-of-way as shown on State Board of Equalization Map 863-37-23 B, on file in the County Assessor's Office of said County;
- 16A. Thence Easterly along said Southerly line of said Railroad Right-of-way to the East line of the Northwest quarter of the Southeast quarter of Section 20, Township 18 South, Range 2 West, San Bernardino Base and Meridian;
17. Thence Southerly along said East line of the Northwest quarter of the Southwest quarter to the North line of the South half of the Southeast quarter of said Section 20;
18. Thence East along said North line to the East line of the West half of the Southeast quarter of Southeast quarter of said Section 20;
19. Thence South along said East line of the West half to the North line of the South 75 feet of the Southeast quarter of said Section 20;
20. Thence Easterly along said Northerly line of said Southerly 75 feet to the East line of said Section 20;
21. Thence Northerly 475 feet along said East line of said Section 20 to the Southerly line of the North 770 feet of the South half of the Southwest quarter of Section 21, Township 18 South, Range 2 West, San Bernardino Base and Meridian;
22. Thence Easterly 1720 feet along said Southerly line of said North 770 feet;
23. Thence Northerly along the East line of the Westerly 1720 feet of the Southwest quarter of Section 21, to the South line of said Garden Villa Tract;
24. Thence South 89 degrees 44 minutes West 400 feet along the Southerly line of said Garden Villa Tract to the Southwest corner thereof;
25. Thence North 0 degrees 16 minutes West along the Westerly line of said Garden Villa Tract to its intersection with a line drawn parallel with and 35 feet Southeasterly measured at right angles from the Northwesterly line of Lot 13 of said Garden Villa Tract;
26. Thence Northeasterly along said parallel line to the intersection with the Westerly prolongation of a straight line drawn from a point on the Easterly line of said Lot 13 distant thereon 40 feet Southerly from the Northeast corner thereof

through the point of beginning;

27. Thence Easterly along said Westerly prolongation and along said straight line to the point of beginning.

PROVIDED, however, that the area hereinafter described shall be excluded from the area proposed to be annexed to The City of San Diego, said excluded area being more particularly described as follows:

Beginning at the intersection of the southerly boundary line of the Peninsula of San Diego, according to the patent map thereof filed in Book 1, Page 57, of Patents, in the San Diego County Recorder's Office, with the Mean High Tide Line of the Pacific Ocean;

1. Thence easterly and northeasterly along said southerly boundary line to the easterly line of California State Highway XI-SD-199A;
2. Thence southeasterly along said easterly line to the north line of the Southeast Quarter of the Southeast Quarter of Section 19, Township 18 South, Range 2 West, S.B.B.M.;
3. Thence east along said north line to the east line of said Section 19;
4. Thence south along said east line of said Section 19 to its intersection with the southerly line of California State Highway XI-SD-199A;
5. Thence southerly and southeasterly along said southerly State Highway line and its southeasterly prolongation to the center line of Palm Avenue (formerly F Street);
6. Thence easterly along said center line to the center line of 9th Street (formerly 11th Street);
7. Thence south along said center line of 9th Street to its intersection with the easterly prolongation of the south line of Encina Avenue (formerly Imperial Place), as shown on Map No. 1830 of Beach Club Heights, on file in said San Diego County Recorder's Office;
8. Thence westerly along said easterly prolongation and said southerly line of Encina Avenue to a point on the easterly line of 7th Street (formerly Bayview Place); as shown on said Map No. 1830;
9. Thence southerly along said easterly line of 7th Street to its intersection with the east-west centerline of Section 29, Township 18 South, Range 2 West, S.B.B.M.;
10. Thence east along said east-west centerline to the northeast corner of the Northwest Quarter of the Southwest Quarter of said Section 29;
11. Thence south from said corner along the east line of

01179

- the Northwest Quarter of said Section 29 to the north line of the Southwest Quarter of the Northeast Quarter of the Southwest Quarter of said Section 29;
12. Thence North 89° 54' 40" East along said north line a distance of 665.01 feet (record 664.5), to the east line of said Southeast Quarter of the Northeast Quarter of the Southwest Quarter of said Section 29;
 13. Thence South 0° 04' 30" West along said east line a distance of 667.54 feet to the east-west centerline of the Southeast Quarter of said Section 29;
 14. Thence west along said east-west centerline to the west line of said Section 29;
 15. Thence north along said west line to its intersection with the south line of the North Half of the Southeast Quarter of the Northeast Quarter of Section 30, Township 18 South, Range 2 West, S.B.B.M.;
 16. Thence west along said south line to its intersection with the east line of the Southeast Quarter of the Northeast Quarter of said Section 30;
 17. Thence south along said east line to its intersection with the east-west centerline of said Section 30;
 18. Thence west along said east-west centerline of Section 30 to its intersection with the east line of 1st Street (formerly Coronado Avenue) as shown on Map No. 1214 of Imperial Beach Extension No. 1, filed in said San Diego County Recorder's Office;
 19. Thence southerly along said easterly line of 1st Street to the north line of Section 31, Township 18 South, Range 2 West, S.B.B.M.;
 20. Thence east along said north line to the northeast corner of Lot 1 (the Northwest Quarter of the Northwest Quarter of Section 31);
 21. Thence southerly along the east line of said Lot 1 to the southeast corner of said Lot;
 22. Thence west along the south line of said Lot 1 to the Mean High Tide Line of the Pacific Ocean;
 23. Thence north along said Mean High Tide Line of the Pacific Ocean to the point of beginning;

which said above-described area to be excluded is less than five per cent (5%) of the total area described in the petition for annexation.

And that the property therein shall, after such annexation,

be subject to taxation equally with the property within The City of San Diego to pay the bonded indebtedness of said City outstanding or authorized at the date of such annexation, and also that following annexation street maintenance, police, fire, park and recreation services furnished in the annexed area by The City of San Diego will be at a reduced level for a period of time compatible with safety, present county services and economics, and that such annexation shall become effective as of November 1, 1956.

The improvement or improvements for which such indebtedness was so incurred or authorized, and the amount or amounts of such indebtedness already incurred, outstanding at the date of the first publication of this ordinance and notice of election, are, in general terms, as follows:

For water development and distribution,	\$20,755,700.00.
For harbor development and improvement, and airports,	397,500.00
For general municipal improvements, including park development and improvement, road, extension of City's sewer system, Mission Bay development and improvement, construction of new main Library Building, and construction of storm drains, catch-basins and appurtenances,	9,023,000.00

That the total amount of said bonded indebtedness outstanding at the date of the first publication of this ordinance and notice of election is \$30,176,200.00.

That the maximum rate of interest payable on said indebtedness is 6%.

That bonded indebtedness in the amount of \$9,460,000.00 for harbor development has been authorized, but said bonds have not yet been issued or sold.

Section 2. For the purpose of this election the territory

hereinbefore described shall be referred to and designated as "SOUTH BAY AREA TRACT."

Section 3. Said election shall be held in the territory hereinbefore described and referred to as South Bay Area Tract on Tuesday, the 24th day of January, 1956, and the said election shall be conducted as provided in this ordinance, the Annexation Act of 1913, and amendments thereof, and also in accordance with the laws of the State of California, and the Election Code of The City of San Diego.

Section 4. That the polls for said election shall be opened at 7:00 o'clock A. M. of the day of said election, and shall remain open continuously from that time until 7:00 o'clock P. M. of the same day, when said polls shall be closed; provided, however, that if at said hour of closing there are any voters in any polling place or in line at the door thereof who are qualified to vote and have not been able to do so since appearing, the polls thereat shall be kept open a sufficient time to enable them to vote, but no one who shall arrive at the polling places after 7:00 o'clock P. M. of said day shall be entitled to vote although the polls thereat may be open when he arrives.

Section 5. That on the ballots to be used at said election, in addition to any other matters required by law, there shall be printed substantially the following:

MARK CROSSES ON BALLOT ONLY WITH RUBBER STAMP;
NEVER WITH PEN OR PENCIL.

INSTRUCTIONS TO VOTERS

To vote on any measure, stamp a cross in the voting square after the word "YES" or after the word "NO." All marks, except the cross are forbidden. All distinguishing marks or erasures are forbidden and make the ballot void.

If you wrongly stamp, tear or deface this ballot, return it to the inspector of election and obtain another.

Shall South Bay Area Tract be annexed to The City of San Diego, and the property therein be, after such annexation, subject to taxation equally with the property within said City, to pay the bonded indebtedness outstanding or authorized at the date of the said annexation, and also that following annexation street maintenance, police, fire, park and recreation services furnished in the annexed area by The City of San Diego will be at a reduced level for a period of time compatible with safety, present county services and economics; and that such annexation shall become effective as of November 1, 1956?	YES		
	NO		

A cross placed in the voting square after the word "YES" in the manner hereinbefore provided shall be counted in favor of the annexation of the territory referred to herein to The City of San Diego. A cross placed in the voting square after the word "NO" in the manner hereinbefore provided shall be counted against such annexation.

Section 6. For the purpose of said election the election precincts in said South Bay Area Tract are hereby designated and determined to be as follows:

SPECIAL ELECTION PRECINCT NO. 1:

Portions of General Election Precinct IMPERIAL 6 and IMPERIAL 3, as established by the Board of Supervisors of the County of San Diego for general state and county elections.

SPECIAL ELECTION PRECINCT NO. 2:

All of General Election Precinct NESTOR 3, as established by the Board of Supervisors of the County of San Diego for general state and county elections.

SPECIAL ELECTION PRECINCT NO. 3:

All of General Election Precinct NESTOR 4, as established by the Board of Supervisors of the County of San Diego for general state and county elections.

SPECIAL ELECTION PRECINCT NO. 4:

All of General Election Precinct NESTOR 5, and a portion of General Election Precinct IMPERIAL 1, as established by the Board of Supervisors of the County of San Diego for general state and county elections.

SPECIAL ELECTION PRECINCT NO. 5:

All of General Election Precinct NESTOR 2, as established by the Board of Supervisors of the County of San Diego for general state and county elections.

SPECIAL ELECTION PRECINCT NO. 6:

All of General Election Precinct NESTOR 1, as established by the Board of Supervisors of the County of San Diego for general state and county elections.

SPECIAL ELECTION PRECINCT NO. 7:

Portions of General Election Precincts HIGHLAND, OTAY 1 and OTAY 2, as established by the Board of Supervisors of the County of San Diego for general state and county elections.

SPECIAL ELECTION PRECINCT NO. 8:

All of General Election Precinct SAN YSIDRO 1, as established by the Board of Supervisors of the County of San Diego for general state and county elections.

SPECIAL ELECTION PRECINCT NO. 9:

All of General Election Precinct SAN YSIDRO 2, as established by the Board of Supervisors of the County of San Diego for general state and county elections.

SPECIAL ELECTION PRECINCT NO. 10:

All of General Election Precinct SAN YSIDRO 3, as established by the Board of Supervisors of the County of San Diego for general state and county elections.

Section 7. That the polling places and members of the precinct boards of and in the said voting precincts are hereby designated and declared to be as follows:

SPECIAL ELECTION PRECINCT NO. 1:

Polling Place: Residence, 1015 Coronado Avenue, Imperial Beach
Inspector: Sarah E. Berry
Judges: Dorothy Evans, Georgia L. Oas

SPECIAL ELECTION PRECINCT NO. 2:

Polling Place: Residence, 1166 Florida St., Palm City
Inspector: Dorothy D. Davy
Judges: Ruth Jackson, La Veta Wilson

SPECIAL ELECTION PRECINCT NO. 3:

Polling Place: Residence, 737 10th St., Palm City
Inspector: Arline E. Hawes
Judges: Inda A. Cleveland, Melba L. Poteet

01134

SPECIAL ELECTION PRECINCT NO. 4:

Polling Place: Residence, 588 Emory St., Palm City
Inspector: Opal A. Koehler
Judges: Bonita Wilbourn, Faye E. Higgins

SPECIAL ELECTION PRECINCT NO. 5:

Polling Place: South Bay Community Center, Elder and
17th Sts., Nestor
Inspector: Jennie R. Colburn
Judges: Elinor McClellan, Caroline L. Heslep

SPECIAL ELECTION PRECINCT NO. 6:

Polling Place: Residence, 1912 Coronado Ave., Nestor
Inspector: Verla Baumgart
Judges: Frances S. Jones, Margaret C. Timmons

SPECIAL ELECTION PRECINCT NO. 7:

Polling Place: Southwest Jr. High School, Intersection
of 27th and Iris Streets
Inspector: Helen R. Jackson
Judges: Olga E. Wallace, Effie N. Vinson

SPECIAL ELECTION PRECINCT NO. 8:

Polling Place: Garage, 146 Smythe Ave., San Ysidro
Inspector: Daisy H. Gray
Judges: Merle F. Bramshall, Ethel Faulkner

SPECIAL ELECTION PRECINCT NO. 9:

Polling Place: Community Church, Hall and Cottonwood
Sts., San Ysidro
Inspector: Nora M. Youmans
Judges: Christine Farson, Willamay C. Jackson

SPECIAL ELECTION PRECINCT NO. 10:

Polling Place: San Ysidro Civic Center, Hall Ave.,
San Ysidro
Inspector: Lena M. Moody
Judges: Mattie S. Larsen, Ernest J. Brogmus

Section 8. That the compensation to be paid to the members of the precinct boards is hereby fixed and established at \$10.00 for each of said members; that the compensation to be paid for the use of the polling places is hereby fixed and established at \$6.00 each; and the compensation for returning each ballot bag to the collection center is hereby fixed and established at \$1.00.


Section 9. The City Clerk of said City is hereby directed to procure and have printed the requisite number of ballots and other printed matter, and to procure whatever supplies may be necessary for use in said Special Election as may be required by law, and to issue requisition against the Election Expense Account, City Clerk's Fund, in payment of such expenses.

Section 10. That the publication of this ordinance, as hereinafter required, shall constitute the notice of said election, and no other notice of said election need be given.

Section 11. The City Clerk of said City is further hereby directed to cause notice of such election to be given by the publication of this ordinance at least once a week for the four weeks prior to the election in the Bay Cities Press, a newspaper of general circulation printed and published outside The City of San Diego, but within the County of San Diego, in which the territory so proposed to be annexed is situated.

Section 12. Pursuant to the provisions of the Charter of The City of San Diego this ordinance shall take effect and be in force on the 29th day of November, 1955, unless there is on file in the office of the City Clerk at that time a protest in writing made by the owners of one-half of the value of the territory proposed to be annexed, as shown by the last equalized assessment roll, and in that event all proceedings for the annexation of said area, including the holding of an election upon the question of annexation, shall be terminated.

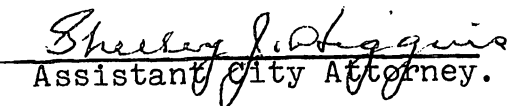
Presented by



Approved as

to form by J.F. DuPaul, City Attorney.

By



Assistant City Attorney.

01156

I HEREBY CERTIFY that the money required for the appropriation made and/or indebtedness and/or obligation incurred by reason of the provisions of the foregoing ordinance is in the Treasury, and that it is otherwise unencumbered.

Dated

Auditor and Comptroller of The City of San Diego, California

By Deputy.

Passed and adopted by the Council of the City of San Diego, California, this 22nd day of

November, 1955, by the following vote, to-wit:

YEAS—Councilmen: Burgener, Williams, Schneider, Kerrigan, Curran, Evenson,

Mayor Dail

NAYS—Council men None

ABSENT—Council men None

Oliver Dail
Mayor of the City of San Diego, California

FRED W. SICK

City Clerk of The City of San Diego, California

By *Laverne E Miller* Deputy.



I HEREBY CERTIFY that the foregoing ordinance was not finally passed until six calendar days had elapsed between the day of its introduction and the day of its final passage, to-wit, on the day of, 195....., and on the day of, 195.....,

I FURTHER CERTIFY that said ordinance was read in full prior to its final passage.

I FURTHER CERTIFY that the reading of said ordinance in full prior to its final passage was dispensed with by a vote of not less than four members of the Council, and that there was available for the consideration of each member of the Council prior to the day of its final passage a written or printed copy of said ordinance.

City Clerk of The City of San Diego, California

By Deputy.



I HEREBY CERTIFY that the foregoing ordinance was passed on the day of its introduction, to-wit, on the 22nd day of November, 1955, said ordinance being of the kind and character authorized for passage on its introduction by Section 16 of the Charter.

~~I FURTHER CERTIFY that the final reading of said ordinance was in full.~~

I FURTHER CERTIFY that the reading of said ordinance in full was dispensed with by a vote of not less than four members of the Council, and that there was available for the consideration of each member of the Council prior to the day of its passage a written or printed copy of said ordinance.

FRED W. SICK

City Clerk of The City of San Diego, California

By *Laverne E Miller* Deputy.



DOCUMENT No. 525254

Date DEC 2 - 1955
OFFICE OF THE CITY CLERK
SAN DIEGO, CALIFORNIA

ORDINANCE No. 6750

Calling election
in South Bay
Area Tract

INTRODUCED
NOV 22 1955

Moved by

Seconded by

ADOPTED BY COUNCIL
NOV 22 1955

Moved by

Seconded by

GOES INTO EFFECT

Recorded on Film Roll 101 380
No.

01173

Bid	Asked	Sales	High	Low	Last	Net
AberFrd	1.44	1.59	InFndFrd	11.12	12.16	
AffilFrd	5.95	6.44	InGrFrd	10.18	12.28	
AmBssSh	4.07	4.34	InGrFrd	7.27	7.88	
AmMtrFrd	3.70	4.34	InGrFrd	14.12	15.44	
AsFdTrt	4.07	9.51	InGrFrd	4.63	10.19	
ChdVmt	1.64	1.70	InGrFrd	10.13	11.09	
AxeRou:	14.00	15.27	InCoAm	20.53	20.53	
A	6.07	6.60	JohnMt	26.47	27.63	
B	25.13	27.32	KystCst:	25.79	28.13	
BirHd	4.06	4.44	B-2	19.54	21.32	
BirHdMt	13.50	5.00	B-3	12.25	12.28	
BstFrd	22.77	14.63	B-4	19.77	21.57	
BrsHd	16.54	17.58	K-1	11.23	12.26	
BullFnd	21.49	23.58	K-2	16.35	17.84	
CuGnFnd	12.15	13.32	S-1	12.07	13.17	
CanFrd	17.24	12.15	S-2	12.93	14.11	
CuVen	5.74	18.87	S-3	10.13	10.41	
CuShTr	26.02	28.13	S-4	6.44	7.06	
ChmFrd	15.82	17.13	KvFrdCa	11.64	12.72	
ColFrd	20.09	21.81	KnckFrd	16.00	17.00	
ComInv	9.11	9.90	LnGrFrd	43.57	43.57	
ComStFrd	11.55	12.55	LoSyMt	5.18	5.70	
ComB&S	19.34	21.01	LoSyMt	2.83	3.12	
ComFrd	16.28	17.01	LoSyMt	4.14	4.58	
ConFrd	15.45	16.70	LoSyMt	3.53	3.89	
CmFrd	17.50	50.50	LoSyMt	4.35	4.79	
CrWIDr	14.60	15.96	LoSyMt	2.89	3.25	
deVMPd	60.62	61.23	LoSyMt	3.44	3.79	
DeFnd	10.62	11.97	LoSyMt	8.29	9.09	
DiGrStk	9.29	13.05	LoSyMt	33.10	35.78	
DirVnFrd	9.29	13.05	LoSyMt	9.39	10.15	
DirVnFrd	16.92	19.05	LoSyMt	38.98	41.82	
DirVnFrd	2.68	2.84	LoSyMt	15.05	15.05	
DreVnFrd	8.96	9.74	LoSyMt	3.31	3.60	
Eat&Hw:	21.08	22.54	LoSyMt	19.31	20.90	
Stk	18.27	20.61	LoSyMt	17.86	19.31	
Stk	4.65	5.08	LoSyMt	11.38	12.44	
Stk	6.99	7.24	LoSyMt	5.13	5.44	
Stk	11.22	12.26	LoSyMt	7.37	8.05	
Stk	14.61	15.78	LoSyMt	9.40	10.27	
Stk	61.75	64.50	LoSyMt	6.43	7.03	
Stk	7.29	7.92	LoSyMt	8.71	9.52	
Stk	9.85	10.79	LoSyMt	5.89	6.44	
Stk	7.47	8.19	LoSyMt	22.31	23.79	
Stk	16.00	17.53	LoSyMt	21.75	23.75	
Stk	13.52	14.78	LoSyMt	7.81	8.54	
Stk	73.11	78.61	LoSyMt	10.53	11.45	
Stk	7.71	8.38	LoSyMt	14.14	15.08	
Stk	10.59	11.60	LoSyMt	7.23	7.83	
Stk	11.74	12.86	LoSyMt	6.33	6.92	
Stk	6.81	7.47	LoSyMt	12.53	13.65	
Stk	12.71	13.54	LoSyMt	6.88	7.52	
Stk	11.85	12.86	LoSyMt	8.41	9.19	
Stk	7.61	8.34	LoSyMt	26.35	28.72	
Stk	6.18	6.78	LoSyMt	24.12	26.08	
Stk	9.20	10.08	LoSyMt	5.74	6.21	
Stk	13.22	10.10	LoSyMt			
Stk	8.93	14.27	LoSyMt			
Stk	11.76	12.88	LoSyMt			
Stk	8.92	9.77	LoSyMt			
Stk	10.39	11.38	LoSyMt			
Stk	3.02	3.33	LoSyMt			
Stk	8.17	9.54	LoSyMt			
Stk	10.67	11.32	LoSyMt			
Stk	15.54	17.01	LoSyMt			
Stk	4.28	4.70	LoSyMt			
Stk	8.82	9.67	LoSyMt			
Stk	14.57	15.01	LoSyMt			
Stk	16.27	16.77	LoSyMt			
Stk	25.83	25.93	LoSyMt			
Stk	16.82	17.79	LoSyMt			
Stk	2.51	2.79	LoSyMt			
Stk	10.22	11.15	LoSyMt			
Stk	9.27	10.13	LoSyMt			
Stk	18.75	20.27	LoSyMt			
Stk	11.07	12.11	LoSyMt			

Affidavit of Publication

8210.91

STATE OF CALIFORNIA,
COUNTY OF SAN DIEGO, } SS.
CITY OF SAN DIEGO.

In the matter of the publication of ORDINANCE NO. 6750
(NEW SERIES). ELECTION - SOUTH BAY AREA TRACT

J. A. Denton, being duly sworn, deposes and says: That he is a resident of the County of San Diego, State of California, over twenty-one years of age, and not interested as a party or otherwise in the above-named matter.

That he is the principal clerk of the printers of The San Diego Union, a newspaper published daily in the City of San Diego, County of San Diego, State of California, and of general circulation in said City; that as such principal clerk he has charge of all the advertisements published in said newspaper; that the said ORDINANCE

of which the annexed clipping is a copy, has been published in said newspaper for the period of ONE (1) days to-wit: upon the 15th

day of DECEMBER, 1955, and upon the

days of _____, 19____,

19____, and that said publication was made in the said newspaper proper, and not in a supplement thereof.

J. A. Denton

Subscribed and sworn to before me, this 21st day of December, A.D. 1955

FRED W. SICK

City Clerk of the City of San Diego, California

(Seal) *Edna B. Robinson*
By _____ Deputy.

Dividends Declared

Rate	Pay-able	Record	Stk. of
RESUMED			
Ansonia Wire&Cable	25	12-30	1-13
Diamond T Motor	20	2-23	12-30
ACCUMULATIVE			
Riverside Cement A 1.50		1-10	2-1
INCREASED			
Nat Tank Co	50	12-28	1-13
U. S. Plywood	50	12-31	1-12
IRREGULAR			
Bird Machine	50	12-19	1-3
New Process Co	6.00	12-23	1-6
Overseas Secur	4.46	12-22	12-28
YEAB END			
Stand Hold A&B	37.50	12-19	12-28
EXTRA			
Emerson Rad&Ph	.05	1-5	1-16
Stern&Stern Text	.20	12-20	1-3
Texas & Pac Rwy	3.00	12-27	12-31
STOCK			
Parker Rust Proof 100pc		1-11	2-1
REGULAR			
Am Cable&Radio	.30	12-28	1-4
Am Seal Kap	.10	12-20	12-30
Colt&So Ohio Elec	.40	12-27	1-16
Empire Trust NY	.75	12-23	1-10
Hydraulic P Brick	.25	12-24	1-10
Insurance Co N Am	.62 1/2	12-30	1-15
Intl Tel & Tel	.35	12-22	1-16
North Engineer Wks	.15	1-13	1-27
Philip Morris	.75	12-28	1-15
Royal McBee	.35	12-29	1-16
Stern&Stern Text	.125	12-20	1-3
Texas&Pac Rwy	1.25	12-31	1-16
Timely Clothes	.25	12-16	2-1
Trane Co	.25	1-16	2-1
Unit Shoe Mach	.62 1/2	1-3	2-1
West Union Tel	.25	12-23	1-16

Grain Summary

CHICAGO, Dec. 14 (AP) --

WHEAT	Open	High	Low	Close
Dec.	2.11 1/2	2.12 1/2	2.10 1/2	2.11 1/4
Mar.	2.09 1/2	2.10 1/2	2.08 1/2	2.09 1/2
May	2.05 1/2	2.06	2.04 1/2	2.05 1/2
Sep.	1.95 1/2	1.96 1/2	1.94 1/2	1.95 1/2
Dec.	1.97 1/2	1.98 1/2	1.97 1/2	1.97 1/2
CORN	Open	High	Low	Close
Dec.	1.26 1/2	1.27	1.25	1.25 1/2
Mar.	1.32 1/4	1.32 1/4	1.30 1/4	1.30 1/4
May	1.35 1/4	1.35 1/4	1.33 1/4	1.33 1/4
Sep.	1.37 1/4	1.37 1/4	1.35 1/4	1.35 1/4
Dec.	1.34 1/4	1.34 1/4	1.33	1.33 1/4
OATS	Open	High	Low	Close
Dec.	.64	.64 1/2	.64	.64 1/2
Mar.	.65 1/2	.65 1/2	.63 1/2	.65 1/2
May	.65 1/2	.65 1/2	.63 1/2	.65 1/2
Sep.	.63 1/2	.63 1/2	.63 1/2	.63 1/2
RYE	Open	High	Low	Close
Dec.	1.16 1/2	1.17	1.15 1/2	1.16
Mar.	1.19 1/2	1.19 1/2	1.18 1/2	1.18 1/2
May	1.20	1.20	1.18 1/2	1.18 1/2
Sep.	1.18 1/2	1.18 1/2	1.16 1/2	1.16 1/2
Dec.	1.18 1/2	1.18 1/2	1.17 1/2	1.17 1/2
SOYBEANS - New Contracts	Open	High	Low	Close
Jan.	2.37 1/2	2.37 1/2	2.37	2.37
Mar.	2.41 1/2	2.41 1/2	2.39 1/2	2.39 1/2
May	2.41 1/2	2.42 1/2	2.40 1/2	2.40 1/2
Sep.	2.37 1/2	2.38 1/2	2.37	2.37
SOYBEANS - Old Contracts	Open	High	Low	Close
Jan.	2.27 1/2	2.27 1/2	2.27	2.27
Dec.	2.37 1/2	2.37 1/2	2.35 1/2	2.35 1/2
LARD	Open	High	Low	Close
Dec.	10.62	10.70	10.87	10.80
Jan.	10.75	10.75	10.65	10.65
Mar.	11.10	11.10	11.02	11.02
May	11.22	11.25	11.20	11.22
Jly.	11.52	11.52	11.47	11.47

L.A. Livestock

LOS ANGELES (AP) -- (FSSM) -- Cattle 1.80; very slow, few sales steady to weak; few heads high commercial to low choice; steers 18.00-19.25; utility cows 9.50-11.50; canners and cutters 7.50-9.00; utility bulls 14.25-15.50; medium and good feeder steers 15.75-17.00; heifers 13.00-14.00.

Affidavit of Publication of

ORDINANCE NO. 6750 (NEW SERIES)

AN ORDINANCE OF THE CITY OF SAN DIEGO, CALIFORNIA, CALLING AN ELECTION TO BE HELD IN TERRITORY KNOWN AS "SOUTH BAY AREA TRACT" IN THE COUNTY OF SAN DIEGO, STATE OF CALIFORNIA, ON TUESDAY, JANUARY 24TH, 1956, FOR THE PURPOSE OF SUBMITTING TO THE ELECTORS RESIDING THEREIN THE QUESTION WHETHER THE TERRITORY IN SAID SOUTH BAY AREA TRACT SHALL BE ANNEXED TO AND INCORPORATED WITHIN THE CITY OF SAN DIEGO, AND THAT THE PROPERTY TAXATION EQUALLY WITH THE PROPERTY WITHIN THE CITY OF SAN DIEGO TO PAY THE BONDED INDEBTEDNESS OF SAID CITY OUTSTANDING OR AUTHORIZED AT THE DATE OF SUCH ANNEXATION, AND ALSO THAT FOLLOWING ANNEXATION SERVICES FURNISHED IN SAID ANNEXED AREA BY THE CITY OF SAN DIEGO WILL BE AT A REDUCED LEVEL FOR A PERIOD OF TIME COMPATIBLE WITH SAFETY, PRESENT COUNTY SERVICES AND ECONOMICS, AND THAT SUCH ANNEXATION SHALL BECOME EFFECTIVE AS OF NOVEMBER 1, 1956.

WHEREAS, on the 25th day of October, 1955, the Council of The City of San Diego, California, adopted a resolution of intention to call a special election in that certain inhabited territory of the County of San Diego, State of California, known and designated as "South Bay Area Tract," for the purpose of submitting to the electors residing therein the question whether the territory in said "South Bay Area Tract," hereinafter described, shall be annexed to, incorporated in and made part of The City of San Diego, and that the property therein shall, after such annexation, be subject to taxation equally with the property within the City of San Diego or authorized at the date of such annexation, and also that following annexation street maintenance, police, fire, park and recreation services furnished in the annexed area by The City of San Diego will be at a reduced level for a period of time compatible with safety, present county services and economics; and

WHEREAS, by said resolution the 10th day of November, 1955, at ten o'clock A.M., in the Council Chamber of the City and County Administration Building, Civic Center, San Diego, California, were set as the day, hour and place for hearing protests against the proposed annexation; and

WHEREAS, on the 10th day of November, 1955, the Council of said City continued the hearing until ten o'clock A.M. November 17, 1955, at which time and place the Council, having considered certain protests in writing filed by property owners residing in the area proposed to be annexed, then and there closed said hearing; and

WHEREAS, at said hearing on November 10, 1955, there was presented to said Council a petition from residents and property owners in said area proposed to be annexed asking that certain portions of said area be excluded from said annexation proceeding; and

WHEREAS, said Council now finds that it would be in the interests of said petitioners and of the people residing in said South Bay area to grant said request and exclude said area; and

WHEREAS, on the 22nd day of November, 1955, the Council found and determined that protests heretofore filed in writing by property owners residing in the area proposed to be annexed were not made by the owners of one-half of the value of the territory proposed to be annexed as shown by the last equalized assessment roll, and decided to call a special election within the area as hereinafter described upon the question of annexing said area, but that said election would not be held if there should be filed in the office of the City Clerk on or before the date this ordinance becomes effective, namely, November 29, 1955, protests in writing, in addition to those heretofore filed, which, taken all together, show that protests are made by the owners of one-half of the value of the territory proposed to be annexed as shown by the last equalized assessment roll, in which event all proceedings for the annexation of said territory shall be terminated as of that date; NOW,

BE IT ORDAINED By the Council of The City of San Diego, as follows:

Section 1. That pursuant to the terms and provisions of the Annexation Act of 1913, as amended, a SPECIAL ELECTION be held, and the same is hereby called and ordered to be held, in the territory in the County of San Diego, State of California, hereinafter described, designated as "South Bay Area Tract," on Tuesday, the 24th day of January, 1956, for the purpose of submitting to the qualified electors residing in the territory the following proposition, to-wit:

That it is proposed to annex to, incorporate in, and make a part of The City of San Diego the territory herein designated as South Bay Area Tract, the exterior boundaries of which are specifically described as follows:

All that unincorporated area in the County of San Diego, State of California, lying within the following described boundary lines, to-wit:

Beginning at the point of intersection of the West line of County Road (19th Street) as shown on Garden Villa Tract Map No. 1111 filed in the Recorder's Office of said County with a line drawn from a point on the Easterly line of Lot 13 of said Map No. 1111 distant thereon 40 feet Southerly from the Northeast corner of said Lot 13 to a point on the North and South center line of Section 21, Township 18 South, Range 2 West, San Bernardino Base Meridian, distant thereon 70 feet Southerly from the Northwest corner of the South half of the Northeast quarter of said Section 21;

1. Thence Southerly along said West line of said County Road to the East and West center line of said Section 21;

2. Thence East along said East and West center line and along the East and West center line of Sections 22 and 23 of said Township and Range to the North and South center line of said Section 23;

3. Thence South along said North and South center line of said Section 23 to the East and West center line of the Southeast quarter of said Section 23, being also the South line of Eastern Addition Map No. 523 filed in the Recorder's Office of said County;

4. Thence East along said South line of said Map No. 523 to the East line of said Map;

5. Thence Northerly along said East line of said Map No. 523 to the East and West center line of said Section 23;

6. Thence East along said East and West center line to the Section line between Sections 23 and 24, 25 and 26, 35 and 36, of said Township and Range;

7. Thence South along said Section lines to the South line of the North One-Half of the Northwest One-Quarter of said Section 36;

8. Thence East along said South line and the South line of the North One-Half of the Northeast One-Quarter of Section 36 to the East line of the said Section 36;

9. Thence South along said East line to the Southeast corner of said Section 36, Township 18 South, Range 2 West, San Bernardino Base and Meridian;

10. Thence East along the South line of Section 31, Township 18 South, Range 1 West, San Bernardino Base and Meridian, to the Southeast corner of said Section 31;

11. Thence South along the East line of Section 31, Township 18 South, Range 1 West, San Bernardino Base and Meridian, to the Southeast corner of said Section 31;

- 16. Thence west along said south line to its intersection with the east line of the Southeast Quarter of the Northeast Quarter of Section 30, Township 18 South, Range 2 West, S.B.B.M.;
17. Thence south along said east line to its intersection with the east-west centerline of said Section 30;
18. Thence west along said east-west centerline of Section 30 to its intersection with the east line of 1st Street (formerly Coronado Avenue) as shown on Map No. 1214 of Imperial Beach Extension No. 1, filed in said San Diego County Recorder's Office;
19. Thence southerly along said easterly line of 1st Street to the north line of Section 31, Township 18 South, Range 2 West, S.B.B.M.;
20. Thence east along said north line to the northeast corner of Lot 1 (the Northwest Quarter of the Northwest Quarter of Section 31);
21. Thence southerly along the east line of said Lot 1 to the southeast corner of said Lot;
22. Thence west along the south line of said Lot 1 to the Mean High Tide Line of the Pacific Ocean;
23. Thence north along said Mean High Tide Line of the Pacific Ocean to the point of beginning;

which said above-described area to be excluded is less than five per cent (5%) of the total area described in the petition for annexation.

And that the property therein shall, after such annexation, be subject to taxation equally with the property within The City of San Diego to pay the bonded indebtedness of said City outstanding or authorized at the date of such annexation, and also that following annexation street maintenance, police, fire, park and recreation services furnished in the annexed area by The City of San Diego will be at a reduced level for a period of time compatible with safety, present county services and economics, and that such annexation shall become effective as of November 1, 1956.

The improvement or improvements for which such indebtedness was so incurred or authorized, and the amount or amounts of such indebtedness actually incurred, outstanding at the date of the first publication of this ordinance and notice of election, are, in general terms, as follows:

- For water development and distribution, \$20,755,700.00
For harbor development and improvement, and airports, 397,500.00
For general municipal improvements, including park development and improvement, road, extension of City's sewer system, Mission Bay development and improvement, construction of new main Library Building, and construction of storm drains, catch-basins and appurtenances, 9,023,000.00

That the total amount of said bonded indebtedness outstanding at the date of the first publication of this ordinance and notice of election is \$30,176,200.00.

That the maximum rate of interest payable on said indebtedness is 6%.

That bonded indebtedness in the amount of \$9,460,000.00 for harbor development has been authorized, but said bonds have not yet been issued or sold.

Section 2. For the purpose of this election the territory hereinbefore described shall be referred to and designated as "SOUTH BAY AREA TRACT."

Section 3. Said election shall be held in the territory hereinbefore described and referred to as South Bay Area Tract on Tuesday, the 24th day of January, 1956, and the said election shall be conducted as provided in this ordinance the Annexation Act of 1913, and amendments thereof, Election Code of The City of San Diego.

Section 4. That the polls for said election shall be opened at 7:00 o'clock from that time until 7:00 o'clock P.M. of the same day when said polls shall be closed; provided, however, that if at said hour of closing there are any voters in any polling place or in line at the door thereof who are qualified to vote and have not been able to do so since appearing, the polls thereat shall be kept open a sufficient time to enable them to vote; but no one who shall arrive at the polling places after 7:00 o'clock P.M. of said day shall be entitled to vote although the polls thereat may be open when he arrives.

Section 5. That on the ballots to be used at said election, in addition to any other matters required by law, there shall be printed substantially the following:

MARK CROSSES ON BALLOT ONLY WITH RUBBER STAMP; NEVER WITH PEN OR PENCIL.

INSTRUCTION TO VOTERS

To vote on any measure, stamp a cross in the voting square after the word "YES" or after the word "NO." All marks, except the cross are forbidden. All distinguishing marks or erasures are forbidden and make the ballot void. If you wrongly stamp, tear or deface this ballot, return it to the inspector of election and obtain another.

Table with 2 columns: Description of property and tax status, and Yes/No response options.

A cross placed in the voting square after the word "YES" in the manner hereinbefore provided shall be counted in favor of the annexation of the territory referred to herein to The City of San Diego. A cross placed in the voting square after the word "NO" in the manner hereinbefore provided shall be counted against such annexation.

Section 6. For the purpose of said election the election precincts in said South Bay Area Tract are hereby designated and determined to be as follows:

- SPECIAL ELECTION PRECINCT NO. 1: Portions of General Election Precinct IMPERIAL 6 and IMPERIAL 3, as established by the Board of Supervisors of the County of San Diego for general state and county elections.
SPECIAL ELECTION PRECINCT NO. 2: All of General Election Precinct NESTOR 3, as established by the Board of Supervisors of the County of San Diego for general state and county elections.
SPECIAL ELECTION PRECINCT NO. 3: All of General Election Precinct NESTOR 4, as established by the Board of Supervisors of the County of San Diego for general state and county elections.
SPECIAL ELECTION PRECINCT NO. 4: All of General Election Precinct NESTOR 5, and a portion of General Election Precinct IMPERIAL 1, as established by the Board of Supervisors of the County of San Diego for general state and county elections.
SPECIAL ELECTION PRECINCT NO. 5: All of General Election Precinct NESTOR 2, as established by the Board of Supervisors of the County of San Diego for general state and county elections.
SPECIAL ELECTION PRECINCT NO. 6: All of General Election Precinct NESTOR 1, as established by the Board of Supervisors of the County of San Diego for general state and county elections.
SPECIAL ELECTION PRECINCT NO. 7: Portions of General Election Precincts HIGHLAND, OTAY 1 and OTAY 2, as established by the Board of Supervisors of the County of San Diego for general state and county elections.
SPECIAL ELECTION PRECINCT NO. 8: All of General Election Precinct SAN YSIDRO 1, as established by the Board of Supervisors of the County of San Diego for general state and county elections.
SPECIAL ELECTION PRECINCT NO. 9: All of General Election Precinct SAN YSIDRO 2, as established by the Board of Supervisors of the County of San Diego for general state and county elections.
SPECIAL ELECTION PRECINCT NO. 10: All of General Election Precinct SAN YSIDRO 3, as established by the Board of Supervisors of the County of San Diego for general state and county elections.

Section 7. That the polling places and members of the precinct boards and in the said voting precincts are hereby designated and determined to be as follows:

6750

TRACT

That te of ested

The e City ornia, nicipal lished

blished

pon the

the said if.

57

California

Deputy.

... are made by the owners of the property, which, taken all together, show that proposed to be annexed to the owners of one-half of the value of the territory, which event all proceedings for the annexation of said territory shall be terminated as of that date; NOW,

Section 1. That pursuant to the terms and provisions of the Annexation Act of 1913, as amended, a SPECIAL ELECTION be held, and the same is hereby called and ordered to be held, in the territory in the County of San Diego, State of California, hereinafter described, designated as "South Bay Area Tract," on Tuesday, the 24th day of January, 1956, for the purpose of submitting to the qualified electors residing in the territory the following proposition, to-wit:

That it is proposed to annex to, incorporate in, and make a part of The City of San Diego the territory herein designated as South Bay Area Tract, the exterior boundaries of which are specifically described as follows:

All that unincorporated area in the County of San Diego, State of California, lying within the following described boundary lines, to-wit: Beginning at the point of intersection of the West line of County Road (19th Street) as shown on Garden Villa Tract Map No. 1111 filed in the Recorder's Office of said County with a line drawn from a point on the Easterly line of Lot 13 of said Map No. 1111 distant thereon 40 feet Southerly from the Northeast corner of said Lot 13 to a point on the North and South center line of Section 21, Township 18 South, Range 2 West, San Bernardino Base Meridian, distant thereon 70 feet Southerly from the Northwest corner of the South half of the Northeast quarter of said Section 21;

1. Thence Southerly along said West line of said County Road to the East and West center line of said Section 21;

2. Thence East along said East and West center line and along the East and West center line of Sections 22 and 23 of said Township and Range to the North and South center line of said Section 23;

3. Thence South along said North and South center line of said Section 23 to the East and West center line of the Southeast quarter of said Section 23, being also the South line of Eastern Addition Map No. 523 filed in the Recorder's Office of said County;

4. Thence East along said South line of said Map No. 523 to the East line of said Map;

5. Thence Northerly along said East line of said Map No. 523 to the East and West center line of said Section 23;

6. Thence East along said East and West center line to the Section line between Sections 23 and 24, 25 and 26, 35 and 36, of said Township and Range;

7. Thence South along said Section lines to the South line of the North One-Half of the Northwest One-Quarter of said Section 36;

8. Thence East along said South line and the South line of the North One-Half of the Northeast One-Quarter of Section 36 to the East line of said Section 36;

9. Thence South along said East line to the Southeast corner of said Section 36, Township 18 South, Range 2 West, San Bernardino Base and Meridian;

10. Thence East along the South line of Section 31, Township 18 South, Range 1 West, San Bernardino Base and Meridian, to the Southeast corner of said Section 31;

11. Thence South along the East line of Section 6, Township 19 South, Range 1 West, San Bernardino Base and Meridian, to the International Boundary line between the United States of America and Mexico, as established by the Treaty of Guadalupe Hidalgo with Mexico in 1848;

12. Thence Westerly along said International Boundary line and its Westerly prolongation to an intersection with a line parallel to and distant three miles from the ordinary high water mark of the Pacific Ocean;

13. Thence Northerly along said three mile parallel line to the Southwest corner point on the Southerly boundary line of the City of Coronado, as per Ordinance No. 833 of the City Council of the City of Coronado, dated February 20, 1951;

14. Thence Easterly and Northerly along said Southerly boundary line of the City of Coronado to an intersection with the Westerly prolongation of the Northerly line of Block 70 of South San Diego Company's Addition to South San Diego Map No. 497, filed in the Recorder's Office of said County;

15. Thence Easterly along said Westerly prolongation and along said Northerly line of said Block 70 to the Northeast corner thereof;

16. Thence Easterly along the Northerly line of that certain Street shown as "Boulevard" on said Map 497 to the South line of the San Diego and Arizona Railroad Company's right-of-way as shown on State Board of Equalization Map 863-37-23 B, on file in the County Assessor's Office of said County;

16A. Thence Easterly along said Southerly line of said Railroad Right-of-way to the East line of the Northwest quarter of the Southeast quarter of Section 20, Township 18 South, Range 2 West, San Bernardino Base and Meridian;

17. Thence Southerly along said East line of the Northwest quarter of the Southwest quarter to the North line of the South half of the Southeast quarter of said Section 20;

18. Thence East along said North line to the East line of the West half of the Southeast quarter of Southeast quarter of said Section 20;

19. Thence South along said East line of the West half to the North line of the South 75 feet of the Southeast quarter of said Section 20;

20. Thence Easterly along said Northerly line of said Southerly 75 feet to the East line of said Section 20;

21. Thence Northerly 475 feet along said East line of said Section 20 to the Southerly line of the North 770 feet of the South half of the Southwest quarter of Section 21, Township 18 South, Range 2 West, San Bernardino Base and Meridian;

22. Thence Easterly 1720 feet along said Southerly line of said North 770 feet;

23. Thence Northerly along the East line of the Westerly 1720 feet of the Southwest quarter of Section 21, to the South line of said Garden Villa Tract;

24. Thence South 89 degrees 44 minutes West 400 feet along the Southerly line of said Garden Villa Tract to the Southwest corner thereof;

25. Thence North 0 degrees 16 minutes West along the Westerly line of said Garden Villa Tract to its intersection with a line drawn parallel with and 35 feet Southeastly measured at right angles from the Northwesterly line of Lot 13 of said Garden Villa Tract;

26. Thence Northerly along said parallel line to the intersection with the Westerly prolongation of a straight line drawn from a point on the Easterly line of said Lot 13 distant thereon 40 feet Southerly from the Northeast Corner thereof through the point of beginning;

27. Thence Easterly along said Westerly prolongation and along said straight line to the point of beginning.

PROVIDED, however, that the area hereinafter described shall be excluded from the area proposed to be annexed to The City of San Diego, said excluded area being more particularly described as follows:

Beginning at the intersection of the southerly boundary line of the Peninsula of San Diego, according to the patent map thereof filed in Book 1, Page 57, of Patents, in the San Diego County Recorder's Office, with the Mean High Tide Line of the Pacific Ocean;

1. Thence easterly and northeasterly along said southerly boundary line to the easterly line of California State Highway XI-SD-199A;

2. Thence southeasterly along said easterly line to the north line of the Southeast Quarter of the Southeast Quarter of Section 19, Township 18 South, Range 2 West, S.B.B.M.;

3. Thence east along said north line to the east line of said Section 19;

4. Thence south along said east line of said Section 19 to its intersection with the southerly line of California State Highway XI-SD-199A;

5. Thence southerly and southeasterly along said southerly State Highway line and its southeasterly prolongation to the center line of Palm Avenue (formerly F Street);

6. Thence easterly along said center line to the center line of 9th Street (formerly 11th Street);

7. Thence south along said center line of 9th Street to its intersection with the easterly prolongation of the South line of Encina Avenue (formerly Imperial Place), as shown on Map No. 1880 of Beach Club Heights, on file in said San Diego County Recorder's Office;

8. Thence westerly along said easterly prolongation and said southerly line of Encina Avenue to a point on the easterly line of 7th Street (formerly Bayview Place), as shown on said Map No. 1880;

9. Thence southerly along said easterly line of 7th Street to its intersection with the east-west center line of Section 29, Township 18 South, Range 2 West, S.B.B.M.;

10. Thence east along said east-west center line to the northeast corner of the Northwest Quarter of the Southwest Quarter of said Section 29;

11. Thence south from said corner along the east line of the Northwest Quarter of said Section 29 to the north line of the Southwest Quarter of the Northeast Quarter of the Southwest Quarter of said Section 29;

12. Thence North 89° 54' 40" East along said north line a distance of 665.01 feet (record 6645), to the east line of said Southeast Quarter of the Northeast Quarter of the Southwest Quarter of said Section 29;

13. Thence South 0° 04' 30" West along said east line a distance of 667.54 feet to the east-west center line of the Southeast Quarter of said Section 29;

14. Thence west along said east-west centerline to the west line of said Section 29;

15. Thence north along said west line to its intersection with the

effective as of November 1, 1956?

A cross placed in the voting square after the word "YES" in the manner hereinbefore provided shall be counted in favor of the annexation of the territory referred to herein to The City of San Diego. A cross placed in the voting square after the word "NO" in the manner hereinbefore provided shall be counted against such annexation.

Section 6. For the purpose of said election the election precincts in said South Bay Area Tract are hereby designated and determined to be as follows:

SPECIAL ELECTION PRECINCT NO. 1: Portions of General Election Precinct IMPERIAL 6 and IMPERIAL 3, as established by the Board of Supervisors of the County of San Diego for general state and county elections.

SPECIAL ELECTION PRECINCT NO. 2: All of General Election Precinct NESTOR 3, as established by the Board of Supervisors of the County of San Diego for general state and county elections.

SPECIAL ELECTION PRECINCT NO. 3: All of General Election Precinct NESTOR 4, as established by the Board of Supervisors of the County of San Diego for general state and county elections.

SPECIAL ELECTION PRECINCT NO. 4: All of General Election Precinct NESTOR 5, and a portion of General Election Precinct IMPERIAL 1, as established by the Board of Supervisors of the County of San Diego for general state and county elections.

SPECIAL ELECTION PRECINCT NO. 5: All of General Election Precinct NESTOR 2, as established by the Board of Supervisors of the County of San Diego for general state and county elections.

SPECIAL ELECTION PRECINCT NO. 6: All of General Election Precinct NESTOR 1, as established by the Board of Supervisors of the County of San Diego for general state and county elections.

SPECIAL ELECTION PRECINCT NO. 7: Portions of General Election Precincts HIGHLAND, OTAY 1 and OTAY 2, as established by the Board of Supervisors of the County of San Diego for general state and county elections.

SPECIAL ELECTION PRECINCT NO. 8: All of General Election Precinct SAN YSIDRO 1, as established by the Board of Supervisors of the County of San Diego for general state and county elections.

SPECIAL ELECTION PRECINCT NO. 9: All of General Election Precinct SAN YSIDRO 2, as established by the Board of Supervisors of the County of San Diego for general state and county elections.

SPECIAL ELECTION PRECINCT NO. 10: All of General Election Precinct SAN YSIDRO 3, as established by the Board of Supervisors of the County of San Diego for general state and county elections.

Section 7. That the polling places and members of the precinct boards of and in the said voting precincts are hereby designated and declared to be as follows:

Polling Place: Residence, 1015 Coronado Avenue, Imperial Beach
Inspector: Sarah E. Berry
Judges: Dorothy Evans, Georgia L. Oas

Polling Place: Residence, 1166 Florida St., Palm City
Inspector: Dorothy D. Davy
Judges: Ruth Jackson, La Veta Wilson

Polling Place: Residence, 737 10th St., Palm City
Inspector: Arline E. Hawes
Judges: Inda A. Cleveland, Melba L. Poteet

Polling Place: Residence, 588 Emory St., Palm City
Inspector: Opal A. Koehler
Judges: Bonita Wilbourn, Faye E. Higgins

Polling Place: South Bay Community Center, Elder and 17th Sts., Nestor
Inspector: Jennie R. Colburn
Judges: Elinor McClellan, Caroline L. Heslep

Polling Place: Residence, 1912 Coronado Ave., Nestor
Inspector: Verla Baumgart
Judges: Frances S. Jones, Margaret C. Timmons

Polling Place: Southwest Jr. High School, Intersection of 27th and Iris Streets
Inspector: Helen R. Jackson
Judges: Olga E. Wallace, Effie N. Vinson

Polling Place: Garage, 146 Smythe Ave., San Ysidro
Inspector: Daisy H. Gray
Judges: Merle F. Bramshall, Ethel Faulkner

Polling Place: Community Church, Hall and Cottonwood Sts., San Ysidro
Inspector: Nora M. Youmans
Judges: Christine Farson, Willamay C. Jackson

Polling Place: San Ysidro Civic Center, Hall Ave., San Ysidro
Inspector: Lena M. Moody
Judges: Mattie S. Larsen, Ernest J. Brogmus

Section 8. That the compensation to be paid to the members of the precinct boards is hereby fixed and established at \$10.00 for each of said members; that the compensation to be paid for the use of the polling places is hereby fixed and established at \$6.00 each; and the compensation for returning each ballot bag to the collection center is hereby fixed and established at \$1.00.

Section 9. The City Clerk of said City is hereby directed to procure and have printed the requisite number of ballots and other printed matter, and to procure whatever supplies may be necessary for use in said Special Election as may be required by law, and to issue requisition against the Election Expense Account, City Clerk's Fund, in payment of such expenses.

Section 10. That the publication of this ordinance, as hereinafter required, shall constitute the notice of said election, and no other notice of said election need be given.

Section 11. The City Clerk of said City is further hereby directed to cause notice of such election to be given by the publication of this ordinance at least once a week for the four weeks prior to the election in the Bay Cities Press, a newspaper of general circulation printed and published outside The City of San Diego, but within the County of San Diego, in which the territory so proposed to be annexed is situated.

Section 12. Pursuant to the provisions of the Charter of The City of San Diego this ordinance shall take effect and be in force on the 29th day of November, 1955, unless there is on file in the office of the City Clerk at that time a protest in writing made by the owners of one-half of the value of the territory proposed to be annexed, as shown by the last equalized assessment roll, and in that event all proceedings for the annexation of said area, including the holding of an election upon the question of annexation, shall be terminated.

Presented as Approved by J. F. DU PAUL, CITY ATTORNEY.

By SHELLEY J. HIGGINS, Assistant City Attorney.

Passed and adopted by the Council of the City of San Diego, California, this 22nd day of November, 1955, by the following vote, to-wit:

YEAS—Councilmen: Burgener, Williams, Schneider, Kerrigan, Curran, Evenson, Mayor Dall.

NAYS—Councilmen: None.

ABSENT—Councilmen: None.

CHARLES C. DALL, Mayor of The City of San Diego, California.

FRED W. SICK, City Clerk of The City of San Diego, California.

By LA VERNE E. MILLER, Deputy.

(SEAL) I HEREBY CERTIFY that the foregoing ordinance was passed on the day of its introduction, to-wit, on the 22nd day of November, 1955, said Ordinance being of the kind and character authorized for passage on its introduction by Section 16 of the Charter.

I FURTHER CERTIFY that the reading of said ordinance in full was dispensed with by a vote of not less than four members of the Council, and that there was available for the consideration of each member of the Council prior to the day of its passage a written or printed copy of the said ordinance.

(SEAL) FRED W. SICK, City Clerk of The City of San Diego, California.

By LA VERNE E. MILLER, Deputy.

12/15

pon the

the said

f.

57

California

Deputy.

189

DOCUMENT NO. 526786

Filed DEC 21 1955

City Clerk.

By Deputy.

Affidavit of Publication
OF

.....
.....
.....
.....
.....
.....
.....
.....
.....
.....

By

ORDINANCE NO. 6751 (New Series)

AN ORDINANCE OF THE CITY OF SAN DIEGO, CALIFORNIA,
CHANGING THE NAME OF THE PORTION OF MEADE AVENUE
BETWEEN TARRAGONA DRIVE AND CARLING DRIVE TO
CARLING WAY

BE IT ORDAINED By the Council of the City of San Diego,
California, as follows:

SECTION I. That the name of that portion of Meade Avenue lying between a line drawn from the northwest corner of Lot 9, Block F, Russell Heights Tract No. 4, according to map thereof No. 3067, filed in the Office of the San Diego County Recorder, to the center of the 15.00 foot radius curve at the southwest corner of Lot 12, Block E of said subdivision, and a line drawn from the center of the 15.00 foot radius curve at the southeast corner of Lot 7, of said Block E, to the southwest corner of Lot 17, Block D of said subdivision, be and the same is hereby changed to CARLING WAY.

SECTION II. That all ordinances or parts of ordinances in conflict herewith are hereby repealed.

SECTION III. That this ordinance shall take effect and be in force on the thirty-first day from and after its passage.

Approved as to form:

J. F. DU PAUL
City Attorney

By *Thomas K. Anderson*
Deputy City Attorney

Recommended by *JP Bentler*
For City Planning Commission

Presented by *A. K. Fogg*
City Engineer

Recommended by *P. W. Campbell* *KSW*
City Manager

Recommended by *V. E. Coursey* *Chief*
For City Fire Department

I HEREBY CERTIFY that the money required for the appropriation made and/or indebtedness and/or obligation incurred by reason of the provisions of the foregoing ordinance is in the Treasury, and that it is otherwise unencumbered.

Dated.....

Auditor and Comptroller of The City of San Diego, California

By..... Deputy.

Passed and adopted by the Council of the City of San Diego, California, this 22nd day of November, 1955, by the following vote, to-wit:

YEAS—Councilmen: Burgener, Williams, Schneider, Kerrigan, Curran, Evenson

NAYS—Council men None

ABSENT—Council — Mayor Dail

Charles Dail
Mayor of The City of San Diego, California

FRED W. SICK

City Clerk of The City of San Diego, California

By *LaVerne E. Miller* Deputy.



I HEREBY CERTIFY that the foregoing ordinance was not finally passed until six calendar days had elapsed between the day of its introduction and the day of its final passage, to-wit, on the 15th day of November, 1955, and on the 22nd day of November, 1955,

~~I FURTHER CERTIFY that said ordinance was read in full prior to its final passage.~~

I FURTHER CERTIFY that the reading of said ordinance in full prior to its final passage was dispensed with by a vote of not less than four members of the Council, and that there was available for the consideration of each member of the Council prior to the day of its final passage a written or printed copy of said ordinance.

FRED W. SICK

City Clerk of The City of San Diego, California

By *LaVerne E. Miller* Deputy.



I HEREBY CERTIFY that the foregoing ordinance was passed on the day of its introduction, to-wit, on the day of 195, said ordinance being of the kind and character authorized for passage on its introduction by Section 16 of the Charter.

I FURTHER CERTIFY that the final reading of said ordinance was in full.

I FURTHER CERTIFY that the reading of said ordinance in full was dispensed with by a vote of not less than four members of the Council, and that there was available for the consideration of each member of the Council prior to the day of its passage a written or printed copy of said ordinance.

City Clerk of The City of San Diego, California

By..... Deputy.



524255

DOCUMENT No.....

Date..... NOV 14 1955

OFFICE OF THE CITY CLERK
SAN DIEGO, CALIFORNIA

6751

ORDINANCE No.

Changing the name of portion
of Meade Avenue to CARLING
WAY.

INTRODUCED
NOV 15 1955

Moved by..... *E*

Seconded by..... *C*

ADOPTED BY COUNCIL
NOV 22 1955

Moved by..... *S*

Seconded by..... *W*

GOES INTO EFFECT

Recorded on Film Roll 104 281

No.....

01130

RUSSELL HEIGHTS TRACT NO. 4

ADOPTED -

RESOLUTION NO. -

6.83 - ACRES

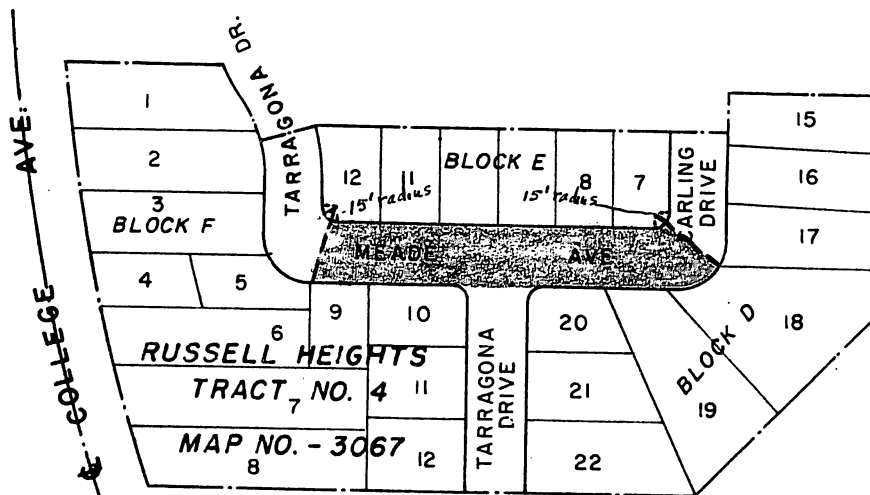
1.24 - ACRES DED. STS.

26 - LOTS

C.T. - F-29 R

MAP NO. - 3067

FILED - MARCH 31, 1954



portion of Meade Ave. to be changed to CARLING WAY

Affidavit of Publication

\$17.03

STATE OF CALIFORNIA, }
COUNTY OF SAN DIEGO, } SS.
CITY OF SAN DIEGO. }

In the matter of the publication of..... ORDINANCE NO.....
6751 (NEW SERIES) MEADE AVENUE NAME CHANGE

ORDINANCE NO. 6751
(NEW SERIES)

AN ORDINANCE OF THE CITY OF SAN DIEGO, CALIFORNIA, CHANGING THE NAME OF THE PORTION OF MEADE AVENUE BETWEEN TARRAGONA DRIVE AND CARLING DRIVE TO CARLING WAY.

BE IT ORDAINED By the Council of the City of San Diego, California, as follows:

SECTION I. That the name of that portion of Meade Avenue lying between a line drawn from the northwest corner of Lot 9, Block F, Russell Heights Tract No. 4, according to map thereof No. 3067, filed in the Office of the San Diego County Recorder, to the center of the 15.00 foot radius curve at the southwest corner of Lot 12, Block E of said subdivision, and a line drawn from the center of the 15.00 foot radius curve at the southeast corner of Lot 7 of said Block E, to the southwest corner of Lot 17, Block D of said subdivision, be and the same is hereby changed to CARLING WAY.

SECTION II. That all ordinances or parts of ordinances in conflict herewith are hereby repealed.

SECTION III. That this ordinance shall take effect and be in force on the thirty-first day from and after its passage.

Passed and adopted by the Council of the City of San Diego, California, this 22nd day of November, 1955, by the following vote, to-wit:

YEAS—Councilmen: Burgener, Williams, Schneider, Kerrigan, Curran, Evenson.

NAYS—Councilmen: None.

ABSENT—Mayor Dail.

CHARLES C. DAIL,
Mayor of The City of San Diego, California.

FRED W. SICK,
City Clerk of The City of San Diego, California.

(SEAL)
By LA VERNE E. MILLER, Deputy.

I HEREBY CERTIFY that the foregoing ordinance was not finally passed until six calendar days had elapsed between the day of its introduction and the day of its final passage, to-wit, on the 15th day of November, 1955, and on the 22nd day of November, 1955.

I FURTHER CERTIFY that the reading of said ordinance in full prior to its final passage was dispensed with by a vote of not less than four members of the Council, and that there was available for the consideration of each member of the Council prior to the day of its final passage a written or printed copy of said ordinance.

FRED W. SICK,
City Clerk of The City of San Diego, California.

(SEAL)
By LA VERNE E. MILLER, Deputy.

12/2

J. A. Denton, being duly sworn, deposes and says: That he is a resident of the County of San Diego, State of California, over twenty-one years of age, and not interested as a party or otherwise in the above-named matter.

That he is the principal clerk of the printers of The San Diego Union, a newspaper published daily in the City of San Diego, County of San Diego, State of California, and of general circulation in said City; that as such principal clerk he has charge of all the advertisements published in said newspaper; that the said..... ORDINANCE.....

of which the annexed clipping is a copy, has been published in said newspaper for the period of..... ONE..... (1)..... days, to-wit: upon the..... 2nd.....

day of..... DECEMBER....., 19 55, and upon the

..... days of....., 19....., and that said publication was made in the said newspaper proper, and not in a supplement thereof.

..... J. A. Denton, 12th
Subscribed and sworn to before me, this
day of..... December....., A.D. 19 55

FRED W. SICK
City Clerk of the City of San Diego, California
(Seal) By..... Edna B. Robinson
Deputy.

DOCUMENT NO. 526052

Filed DEC 12 1955

City Clerk.

By Deputy.

Affidavit of Publication
OF

.....
.....
.....
.....
.....
.....
.....
.....
.....
.....

ORDINANCE NO. 6752
(New Series)

AN ORDINANCE APPROPRIATING THE SUM OF \$2,500.00 OUT OF THE UNAPPROPRIATED BALANCE FUND OF THE CITY OF SAN DIEGO, AND TRANSFERRING THE SAME TO THE ELECTION EXPENSE ACCOUNT, CITY CLERK'S FUND, FOR THE PURPOSE OF PROVIDING FUNDS TO COVER THE COSTS OF HOLDING THE SOUTH BAY AREA TRACT ANNEXATION ELECTION.

BE IT ORDAINED By the Council of The City of San Diego,
as follows:

Section 1. That the sum of Two Thousand Five Hundred Dollars (\$2,500.00) be, and the same is hereby set aside and appropriated out of the Unappropriated Balance Fund of The City of San Diego, and the same is hereby transferred to the Election Expense Account, City Clerk's Fund of said City, for the purpose of providing funds to cover the costs of holding the South Bay Area Tract annexation election.

Section 2. This ordinance shall take effect and be in force on the thirty-first day from and after its passage.

Presented by *PW Campbell KBW*

Approved as
to form by J.F. DuPaul, City Attorney.

By *Shelley J. Higgins*
Assistant City Attorney.

I HEREBY CERTIFY that the money required for the appropriation made and/or indebtedness and/or obligation incurred by reason of the provisions of the foregoing ordinance is in the Treasury, and that it is otherwise unencumbered.

Dated Nov. 10, 1955

Mr. C. Zuilken
Auditor and Comptroller of The City of San Diego, California

By R. W. Gerwig Deputy.

Passed and adopted by the Council of the City of San Diego, California, this 22nd day of November, 1955, by the following vote, to-wit:

YEAS—Councilmen: Burgener, Williams, Schneider, Kerrigan, Curran, Evenson

NAYS—Councilmen None

ABSENT—Council --- Mayor Dail

Charles Dail
Mayor of The City of San Diego, California

FRED W. SICK
City Clerk of The City of San Diego, California

By Laverne E. Miller Deputy.



I HEREBY CERTIFY that the foregoing ordinance was not finally passed until six calendar days had elapsed between the day of its introduction and the day of its final passage, to-wit, on the _____ day of _____, 195____, and on the _____ day of _____, 195____.

I FURTHER CERTIFY that said ordinance was read in full prior to its final passage.

I FURTHER CERTIFY that the reading of said ordinance in full prior to its final passage was dispensed with by a vote of not less than four members of the Council, and that there was available for the consideration of each member of the Council prior to the day of its final passage a written or printed copy of said ordinance.

City Clerk of The City of San Diego, California



By _____ Deputy.

I HEREBY CERTIFY that the foregoing ordinance was passed on the day of its introduction, to-wit, on the 22nd day of November, 1955, said ordinance being of the kind and character authorized for passage on its introduction by Section 16 of the Charter.

~~I FURTHER CERTIFY that the final reading of said ordinance was in full.~~

I FURTHER CERTIFY that the reading of said ordinance in full was dispensed with by a vote of not less than four members of the Council, and that there was available for the consideration of each member of the Council prior to the day of its passage a written or printed copy of said ordinance.

FRED W. SICK

City Clerk of The City of San Diego, California

By Laverne E. Miller Deputy.



G.M.W.

DOCUMENT No. 524647

Date NOV 21 1955

OFFICE OF THE CITY CLERK
SAN DIEGO, CALIFORNIA

6752

ORDINANCE No.

Anpr. \$2,500.00 out of the
Unappropriated Balance Fund;
transferring to Election Expense,
City Clerk's Fund for costs
of holding the South Bay
Area Tract Annexation Election.

INTRODUCED

NOV 22 1955

Moved by S

Seconded by X

ADOPTED BY COUNCIL

NOV 22 1955

Moved by S

Seconded by X

GOES INTO EFFECT

Recorded on Film Roll

No. 104 282

01196

ORDINANCE NO.
(New Series)

6753

AN ORDINANCE APPROPRIATING THE SUM OF \$122,210.00 FROM THE 1952 STORM DRAIN BOND FUND (NO. 716) OF THE CITY OF SAN DIEGO, FOR THE PURPOSE OF PROVIDING FUNDS TO PAY 50%, WHICH IS THE CITY'S SHARE, OF THE CONTRACT COSTS AND STATUTORY INCIDENTAL EXPENSES FOR THE CONSTRUCTION OF A STORM DRAIN IN THE LAS PELETAS-NORDICA HEIGHTS AREA, IN SAID CITY.

BE IT ORDAINED By the Council of The City of San Diego,
as follows:

Section 1. That the sum of One Hundred Twenty-two Thousand and Two Hundred Ten Dollars (\$122,210.00), or so much thereof as may be necessary, be, and the same is hereby set aside and appropriated out of the 1952 Storm Drain Bond Fund (No. 716) of The City of San Diego, for the purpose only and exclusively of providing funds to pay 50%, which is the City's share), of the contract costs and statutory incidental expenses for the construction of a storm drain in the Las Peletas-Nordica Heights area, in said City, which area lies approximately between Main Street at Yama Street and Nordica Avenue and 43rd Street.

Section 2. This ordinance shall take effect and be in force on the thirty-first day from and after its passage.

Presented by

M. W. Campbell KBC

Approved as

to form by J.F. DuPaul, City Attorney.

By

Shelley J. Higgins
Assistant City Attorney.

01200

I HEREBY CERTIFY that the money required for the appropriation made and/or indebtedness and/or obligation incurred by reason of the provisions of the foregoing ordinance is in the Treasury, and that it is otherwise unencumbered.

Dated Nov. 18, 1955

John C. Zuelken
Auditor and Comptroller of The City of San Diego, California

By R. Gerwig Deputy.

Passed and adopted by the Council of the City of San Diego, California, this 22nd day of November, 1955, by the following vote, to-wit:

YEAS—Councilmen: Burgener, Williams, Schneider, Kerrigan, Curran, Evenson

NAYS—Council men None

ABSENT—Council -- Mayor Dail

Charles Dail
Mayor of The City of San Diego, California

FRED W. SICK

City Clerk of The City of San Diego, California

By Laverne E. Miller Deputy.



I HEREBY CERTIFY that the foregoing ordinance was not finally passed until six calendar days had elapsed between the day of its introduction and the day of its final passage, to-wit, on the..... day of....., 195....., and on the..... day of....., 195.....

I FURTHER CERTIFY that said ordinance was read in full prior to its final passage.

I FURTHER CERTIFY that the reading of said ordinance in full prior to its final passage was dispensed with by a vote of not less than four members of the Council, and that there was available for the consideration of each member of the Council prior to the day of its final passage a written or printed copy of said ordinance.

City Clerk of The City of San Diego, California



By..... Deputy.

I HEREBY CERTIFY that the foregoing ordinance was passed on the day of its introduction, to-wit, on the 22nd day of November, 195....., said ordinance being of the kind and character authorized for passage on its introduction by Section 16 of the Charter.

~~I FURTHER CERTIFY that the final reading of said ordinance was in full.~~

I FURTHER CERTIFY that the reading of said ordinance in full was dispensed with by a vote of not less than four members of the Council, and that there was available for the consideration of each member of the Council prior to the day of its passage a written or printed copy of said ordinance.

FRED W. SICK

City Clerk of The City of San Diego, California

By Laverne E. Miller Deputy.



117-117

524648

DOCUMENT No.

Date NOV 21 1955

OFFICE OF THE CITY CLERK
SAN DIEGO, CALIFORNIA

ORDINANCE No. 6753

App. \$122,210.00 from 1952 Storm
Drain Bond Fund to pay 50%
of contract costs etc. for
Storm drain in the Las Peletas,
Nordica Heights Area.

INTRODUCED

NOV 22 1955

Moved by C

Seconded by K

ADOPTED BY COUNCIL

NOV 22 1955

Moved by C

Seconded by K

GOES INTO EFFECT

Recorded on Film Roll 104 283
No.

01199

6754

ORDINANCE NO. _____
(New Series)

AN ORDINANCE APPROPRIATING THE SUM OF \$75,000.00 FROM THE CAPITAL OUTLAY FUND OF THE CITY OF SAN DIEGO, FOR THE PURPOSE OF PROVIDING FUNDS FOR THE PURCHASE OF A PORTION OF THE SAN DIEGO RIVER DYKE LANDS, CONTAINING 32.06 ACRES, TO BE USED FOR PUBLIC PARK AND RECREATION PURPOSES.

BE IT ORDAINED By the Council of The City of San Diego,
as follows:

Section 1. That the sum of Seventy-five Thousand Dollars (\$75,000.00), or so much thereof as may be necessary, be, and the same is hereby set aside and appropriated out of the Capital Outlay Fund of The City of San Diego, for the purpose only and exclusively of providing funds for the purchase of a portion of the San Diego River dyke lands, containing 32.06 acres, to be used for public park and recreation purposes.

Section 2. This ordinance shall take effect and be in force on the thirty-first day from and after its passage.

Presented by *P.W. Campbell*

Approved as
to form by J.F. DuPaul, City Attorney.

By *Shelley J. Higgins*
Assistant City Attorney.

01203

I HEREBY CERTIFY that the money required for the appropriation made and/or indebtedness and/or obligation incurred by reason of the provisions of the foregoing ordinance is in the Treasury, and that it is otherwise unencumbered.

Dated Nov. 17, 1955

Jim E. Zuelken
Auditor and Comptroller of The City of San Diego, California

By R. Gerwig Deputy.

Passed and adopted by the Council of the City of San Diego, California, this 22nd day of November, 1955, by the following vote, to-wit:

YEAS—Councilmen: Burgener, Williams, Schneider, Kerrigan, Curran,

NAYS—Council man Evenson

ABSENT—Council -- Mayor Dail

Charles Dail
Mayor of The City of San Diego, California

FRED W. SICK

City Clerk of The City of San Diego, California

By Laverne E. Miller Deputy.



I HEREBY CERTIFY that the foregoing ordinance was not finally passed until six calendar days had elapsed between the day of its introduction and the day of its final passage, to-wit, on the _____ day of _____, 195____, and on the _____ day of _____, 195____,

I FURTHER CERTIFY that said ordinance was read in full prior to its final passage.

I FURTHER CERTIFY that the reading of said ordinance in full prior to its final passage was dispensed with by a vote of not less than four members of the Council, and that there was available for the consideration of each member of the Council prior to the day of its final passage a written or printed copy of said ordinance.

City Clerk of The City of San Diego, California

By _____ Deputy.



I HEREBY CERTIFY that the foregoing ordinance was passed on the day of its introduction, to-wit, on the 22nd day of November, 1955, said ordinance being of the kind and character authorized for passage on its introduction by Section 16 of the Charter.

~~I FURTHER CERTIFY that the final reading of said ordinance was in full.~~

I FURTHER CERTIFY that the reading of said ordinance in full was dispensed with by a vote of not less than four members of the Council, and that there was available for the consideration of each member of the Council prior to the day of its passage a written or printed copy of said ordinance.

REC'D NOV 22 1955 FRED W. SICK

City Clerk of The City of San Diego, California

By Laverne E. Miller Deputy.



RECEIVED NOV 22 1955

2-17-14

524649

DOCUMENT No.....

Date..... NOV 21 1955

OFFICE OF THE CITY CLERK
SAN DIEGO, CALIFORNIA

6754

ORDINANCE No.

Appr. \$75,000.00 from Capital Outlay
Fund for purchase of portion of
San Diego River Dyke Lands, for
park and recreation purposes.

INTRODUCED

NOV 22 1955

Moved by.....

Seconded by.....

SK

ADOPTED BY COUNCIL

NOV 22 1955

Moved by.....

Seconded by.....

SK

GOES INTO EFFECT

Recorded on Film Roll
No..... 104 384

01202

ORDINANCE NO. 6755
(New Series)

AN ORDINANCE APPROPRIATING THE SUM OF \$10,200.00 FROM THE CAPITAL OUTLAY FUND OF THE CITY OF SAN DIEGO, FOR THE PURPOSE OF PROVIDING FUNDS FOR REROOFING THE FORD BUILDING IN BALBOA PARK.

BE IT ORDAINED By the Council of The City of San Diego,
as follows:

Section 1. That the sum of Ten Thousand Two Hundred Dollars (\$10,200.00), or so much thereof as may be necessary, be, and the same is hereby set aside and appropriated out of the Capital Outlay Fund of The City of San Diego, for the purpose only and exclusively of providing funds for reroofing the Ford Building in Balboa Park, in said City.

Section 2. This ordinance shall take effect and be in force on the thirty-first day from and after its passage.

Presented by *PW Campbell KPW*

Approved as
to form by J.F. DuPaul, City Attorney.

By *Shelley J. Higgins*
Assistant City Attorney.

I HEREBY CERTIFY that the money required for the appropriation made and/or indebtedness and/or obligation incurred by reason of the provisions of the foregoing ordinance is in the Treasury, and that it is otherwise unencumbered.

Dated Nov. 18, 1955

Am E Zuelken
Auditor and Comptroller of The City of San Diego, California

By R. Gerwig Deputy.

Passed and adopted by the Council of the City of San Diego, California, this 22nd day of November, 1955, by the following vote, to-wit:

YEAS—Councilmen: Burgener, Williams, Schneider, Kerrigan, Curran, Evenson

NAYS—Council men None

ABSENT—Council -- Mayor Dail

Charles Dail
Mayor of The City of San Diego, California

FRED W. SICK

City Clerk of The City of San Diego, California

By Laverne E Miller Deputy.



I HEREBY CERTIFY that the foregoing ordinance was not finally passed until six calendar days had elapsed between the day of its introduction and the day of its final passage, to-wit, on the _____ day of _____, 195____, and on the _____ day of _____, 195____.

I FURTHER CERTIFY that said ordinance was read in full prior to its final passage.

I FURTHER CERTIFY that the reading of said ordinance in full prior to its final passage was dispensed with by a vote of not less than four members of the Council, and that there was available for the consideration of each member of the Council prior to the day of its final passage a written or printed copy of said ordinance.

City Clerk of The City of San Diego, California



By _____ Deputy.

I HEREBY CERTIFY that the foregoing ordinance was passed on the day of its introduction, to-wit, on the 22nd day of November, 1955, said ordinance being of the kind and character authorized for passage on its introduction by Section 16 of the Charter.

~~I FURTHER CERTIFY that the final reading of said ordinance was in full.~~

I FURTHER CERTIFY that the reading of said ordinance in full was dispensed with by a vote of not less than four members of the Council, and that there was available for the consideration of each member of the Council prior to the day of its passage a written or printed copy of said ordinance.

FRED W. SICK

City Clerk of The City of San Diego, California

By Laverne E Miller Deputy.



524650

DOCUMENT No.

Date NOV 21 1955

OFFICE OF THE CITY CLERK
SAN DIEGO, CALIFORNIA

ORDINANCE No. 6755

..... Appr. \$10,200.00 from Capital

..... Outlay Fund for reroofing the Ford
..... Building in Balboa Park.
.....

INTRODUCED

..... NOV 22 1955

Moved by W

Seconded by K

ADOPTED BY COUNCIL

..... NOV 22 1955

Moved by W

Seconded by K

GOES INTO EFFECT

Recorded on Film Roll

No.

104 285

01205

ORDINANCE No. 6756
(New Series)

AN ORDINANCE AMENDING THE SAN DIEGO MUNICIPAL CODE BY AMENDING SECTION 101.0601 THEREOF AND BY ADDING THERETO A NEW SECTION TO BE NUMBERED SECTION 101.0601.1, PERTAINING TO SIDE AND REAR YARD REQUIREMENTS, AND REGULATING PERCENTAGE OF LOT COVERAGE, AND REPEALING ORDINANCE No. 1177 (NEW SERIES), ADOPTED JUNE 29, 1937.

BE IT ORDAINED, by the Council of The City of San Diego, as follows:

Section 1. That the San Diego Municipal Code be, and the same is hereby amended by amending section 101.0601 thereof to read as follows:

"Sec. 101.0601. SIDE AND REAR YARDS - RESIDENTIAL PURPOSES.

All buildings, improvements or portions thereof, hereinafter erected, constructed, converted, established, altered or enlarged in any residential zone, and all buildings, structures, improvements or portions thereof, designed or intended for living purposes in any portion of The City of San Diego shall provide both side and rear yards of size not less than that determined by application of the following table and special provisions:

ZONE	SIDE YARDS		REAR YARDS	
	<u>Lots 50 feet wide or less</u>	<u>Lots wider than 50 feet</u>	<u>Lots less than 110 feet deep</u>	<u>Lots 110 feet deep or more</u>
R-1A, R-1B				
R-1C	10% of width of Lot with a maximum of 10 feet		20	25
R-1	4	5	20	25
R-2	3	4	15	20
R-4	3	4	10	15
RC-1A, RC, SC	3	4	10	10
CP, C-1A, C, M-1A, M-1, M-2A, M-2	3	3	10	10

If the side and rear yard requirements for lots in any zone are not designated by city ordinance they shall be the same as those required in the next more restrictive zone.

(1) The above side yard requirements shall be increased one (1) foot for each story above two, for buildings erected in Zones R-1A, R-1B, R-1C, R-1, R-2, R-4, RC-1A and RC, but in no case shall the side yard requirement be greater than ten (10) feet.

(2) On corner lots no side yard is required adjacent to the side street unless required by map or redivision of the lots, provided however, that no portion of the building, including eaves and cornices shall project beyond the property line.

Corner lots which have been resubdivided shall maintain side yards and front yard setback in compliance with the requirements placed on the original lot, in addition to the yard and setback requirements for the new resubdivided lots.

(3) Cornice or eave projections shall be a minimum of two feet six inches (2'6") from side lot line, except as provided in subsection (2), and shall not extend into the required side yard to exceed 25% of such side yard width.

(4) Except in R-1A, R-1B and R-1C zones, a detached one-story accessory building may disregard the above rear yard requirements if not more than five hundred (500) square feet in area and not more than thirty (30) feet in total length; such buildings as herein limited may also disregard side yard requirements if placed entirely within the rear 30% of the lot or back of the front seventy (70) feet of the lot; one-story auxiliary portions of living units may also disregard side and rear yard requirements if located as specified and limited herein, provided there is no direct access from the auxiliary portion to the interior of the living unit.

(5) One story garages located entirely within at least six (6) foot natural embankment and so maintained, provided no portion of the roof parapet or handrail is more than two feet six inches (2' 6") above the roof of the garage, or more than one (1) foot above the average estimated floor level of adjacent existing or future buildings, may disregard the side yard requirements.

(6) Where an alley, walk or other public thoroughfare of ten feet (10') or greater width, abuts said side or rear yard, one-half the width of such alley, walk or thoroughfare up to a maximum of ten feet (10') may be applied on the required amount of side or rear yard.

(7) In Zones R-2 and R-4, where a rear yard of fifteen (15) feet or more is required, the rear yard may be divided to provide not less than ten (10) feet at the extreme rear of the lot, and the balance must be provided between buildings on the lot in addition to the legally required space between buildings.

(8) In group or multiple dwellings each and every dwelling unit shall front upon the street, or upon a court for primary access which shall be clear and unobstructed to the sky and said court shall extend clear and unobstructed of same width to a public street or to another court of equal or greater width which extends to a public street. The minimum width of a single court shall be ten (10) feet between buildings on said lot or to lot line; and the minimum width of a double court shall be twelve (12) feet, measured between buildings or to lot line.

(9) A single or double court adjoining and parallel to a public alley or walk may be reduced in width by an amount up to one-half the width of the alley or walk, provided that in no case shall the required court width be less than five (5) feet, exclusive of the alley or walk and further provided that where the court width, exclusive of the alley or walk, is less than eight (8) feet, no dwelling unit shall front upon such court.

(10) Detached dwellings shall maintain a minimum distance of six (6) feet between dwellings and three (3) feet between the dwelling and detached auxiliary buildings.

(11) Residential buildings not conforming to these yard requirements may be altered or enlarged to 50% of the assessed value as of September 27, 1935, provided the additions observe all existing zoning requirements.

(12) The above side and rear yard requirements may be reduced by an amount equal to 20% of the required amount on any lot of less than 2000 square feet in area, provided the buildings or structures erected thereon are not more than one story in height."

Section 2. That the San Diego Municipal Code be, and the same is hereby amended by adding thereto a new section to be known as Section 101.0601.1, to read as follows:

"Sec. 101.0601.1 LOT COVERAGE.

No greater area of the lot shall be covered or occupied by residential structures than is indicated in the following table:

<u>ZONE</u>	<u>INTERIOR LOT</u>	<u>CORNER LOT</u>
R-1A, R-1B, R-1C	40%	40%
R-1, R-2	40%	50%
R-4, RC, SC	50%	60%
C, M-1, M-2	60%	70%

If in any zone the lot coverage is not designated by city ordinance, such lot coverage shall be the same as that required in the next more restrictive zone.

Provided however, the above allowable lot coverage may be increased 10% on any lot of less than 2000 square feet in area, if the buildings or structures erected thereon are not more than one story in height."

Section 3. That Ordinance No. 1177 (New Series) of the ordinances of The City of San Diego, entitled, "An Ordinance establishing an allowable lot coverage for property located in Mission Beach in The City of San Diego, California, and providing the penalty for violation hereof.", adopted June 29, 1937, be, and the same is hereby repealed.

Section 4. This ordinance shall take effect and be in force on the thirty-first day from and after its passage.

Presented by _____

APPROVED as
to form by J. F. DuPaul, City Attorney,

By *Thomas N. Anderson*
Deputy City Attorney.

01213

I HEREBY CERTIFY that the money required for the appropriation made and/or indebtedness and/or obligation incurred by reason of the provisions of the foregoing ordinance is in the Treasury, and that it is otherwise unencumbered.

Dated

Auditor and Comptroller of The City of San Diego, California

By Deputy.

Passed and adopted by the Council of the City of San Diego, California, this 25th day of November, 1955, by the following vote, to-wit:

YEAS—Councilmen: Birgener, Kerrigan, Evenson, Mayor Dail

NAYS—Council men None

ABSENT—Council men Williams, Schneider

Charles Dail

Mayor of The City of San Diego, California

FRED W. SICK

City Clerk of The City of San Diego, California

By *LaVerne E. Miller* Deputy.



I HEREBY CERTIFY that the foregoing ordinance was not finally passed until six calendar days had elapsed between the day of its introduction and the day of its final passage, to-wit, on the 17th day of November, 1955, and on the 25th day of November, 1955.

I FURTHER CERTIFY that said ordinance was read in full prior to its final passage.

I FURTHER CERTIFY that the reading of said ordinance in full prior to its final passage was dispensed with by a vote of not less than four members of the Council, and that there was available for the consideration of each member of the Council prior to the day of its final passage a written or printed copy of said ordinance.

FRED W. SICK

City Clerk of The City of San Diego, California

By *LaVerne E. Miller* Deputy.



I HEREBY CERTIFY that the foregoing ordinance was passed on the day of its introduction, to-wit, on the day of, 1955, said ordinance being of the kind and character authorized for passage on its introduction by Section 16 of the Charter.

I FURTHER CERTIFY that the final reading of said ordinance was in full.

I FURTHER CERTIFY that the reading of said ordinance in full was dispensed with by a vote of not less than four members of the Council, and that there was available for the consideration of each member of the Council prior to the day of its passage a written or printed copy of said ordinance.

City Clerk of The City of San Diego, California

By Deputy.



A.M.

523678

DOCUMENT No......

NOV - 2 1955

Date

**OFFICE OF THE CITY CLERK
SAN DIEGO, CALIFORNIA**

6756

ORDINANCE No.

Regulating side and rear yard
requirements; percentage of
Lot Coverage; etc.; repealing
conflicting ordinances.

**INTRODUCED
NOV 17 1955**

Moved by S

Seconded by K

ADOPTED BY COUNCIL

NOV 25 1955

Moved by

Seconded by

GOES INTO EFFECT

Recorded on Film Roll **104 478**
No.

01208

Affidavit of Publication

\$60.92

Affidavit of Publication of

STATE OF CALIFORNIA,
COUNTY OF SAN DIEGO, } SS.
CITY OF SAN DIEGO.

ORDINANCE NO. 6756 (NEW SERIES)

AN ORDINANCE AMENDING THE SAN DIEGO MUNICIPAL CODE BY AMENDING SECTION 101.0601 THEREOF AND BY ADDING THEREOF A NEW SECTION TO BE NUMBERED AS SECTION 101.0601.1, PERTAINING TO SIDE AND REAR YARD REQUIREMENTS, AND REGULATING PERCENTAGE OF LOT COVERAGE.

AND REPEALING ORDINANCE NO. 1177 (NEW SERIES) ADOPTED JUNE 29, 1937.

BE IT ORDAINED, by the Council of The City of San Diego, as follows:

Section 1. That the San Diego Municipal Code be, and the same is hereby amended by amending section 101.0601 thereof to read as follows:

Sec. 101.0601. SIDE AND REAR YARDS — RESIDENTIAL PURPOSES.

All buildings, improvements or portions thereof, hereinafter erected, constructed, converted, established, altered or enlarged in any residential zone, and all buildings, structures, improvements or portions thereof, designed or intended for living purposes in any portion of The City of San Diego shall provide both side and rear yards of size not less than that determined by application of the following table and special provisions:

ZONE SIDE YARDS REAR YARDS

	Lots 50 feet wide or less	Lots wider than 50 feet	Lots less than 110 feet deep	Lots 110 feet deep or more
R-1A, R-1B	10% of width of Lot with a maximum of 10 feet	20	25	25
R-1C	10% of width of Lot with a maximum of 10 feet	20	25	25
R-2	4	5	20	25
R-3	3	4	15	20
R-4	3	4	10	15
RC-1A, RC, SC	3	4	10	10
CP, C-1A, C	3	4	10	10
M-1A, M-1, M-2A, M-2	3	3	10	10

If the side and rear yard requirements for lots in any zone are not designated by city ordinance they shall be the same as these required in the next more restrictive zone.

(1) The above side yard requirements shall be increased one (1) foot for each story above two, for buildings erected in Zones R-1A, R-1B, R-1C, R-2, R-3, R-4, RC-1A and RC, but in no case shall the side yard requirement be greater than ten (10) feet.

(2) On corner lots no side yard is required adjacent to the side street unless required by map or redivision of the lots, provided, however, that no portion of the building, in-

ect beyond the property line.

Corner lots which have been re-subdivided shall maintain side yards and front yard setback in compliance with the requirements placed on the original lot, in addition to the yard and setback requirements for the new subdivided lots.

(3) Cornice or eave projections shall be a minimum of two feet six inches (2' 6") from side lot line, except as provided in subsection (2), and shall not extend into the required side yard to exceed 25% of such side yard width.

(4) Except in R-1A, R-1B and R-1C zones, a detached one-story accessory building may disregard the above rear yard requirements if not more than five hundred (500) square feet in area and not more than thirty (30) feet in total length; such buildings as herein limited may also disregard side yard requirements if placed entirely within the rear 30% of the lot or back of the front seventy (70) feet of the lot; one-story auxiliary portions of living units may also disregard side and rear yard requirements if located as specified and limited herein, provided there is no direct access from the auxiliary portion to the interior of the living unit.

(5) One story garages located entirely within at least six (6) foot natural embankment and so maintained, provided no portion of the roof parapet or handrail is more than two feet six inches (2' 6") above the roof of the garage, or more than one (1) foot above the average estimated floor level of adjacent existing or future buildings, may disregard the side yard requirements.

(6) Where an alley, walk or other public thoroughfare of ten feet (10') or greater width, abuts said side or rear yard, one-half the width of such alley, walk or thoroughfare up to a maximum of ten feet (10') may be applied on the required amount of side or rear yard.

(7) In Zones R-2 and R-4, where a rear yard of fifteen (15) feet or more is required, the rear yard may be divided to provide not less than ten (10) feet at the extreme rear of the lot, and the balance must be provided between buildings on the lot in addition to the legally required space between buildings.

(8) In group or multiple dwellings and every dwelling unit shall

front upon the street, or upon a court for primary access which shall be clear and unobstructed to the sky and said court shall extend clear and unobstructed of same width to a public street or to another court of equal or greater width which extends to a public street. The minimum width of a single court shall be ten (10) feet between buildings on said lot or to lot line; and the minimum width of a double court shall be twelve (12) feet, measured between buildings or to lot line.

(9) A single or double court adjoining and parallel to a public alley or walk may be reduced in width by an amount of up to one-half the width of the alley or walk, provided that in no case shall the required court width be less than five (5) feet, exclusive of the alley or walk and further provided that where the court width, exclusive of the alley or walk, is less than eight (8) feet, no dwelling unit shall front upon such court.

(10) Detached dwellings shall maintain a minimum distance of six (6) feet between dwellings and three (3) feet between the dwelling and detached auxiliary buildings.

(11) Residential buildings not conforming to these yard requirements may be altered or enlarged to 50% of the assessed value as of September 27, 1935, provided the additions observe all existing zoning requirements.

(12) The above side and rear yard requirements may be reduced by an amount equal to 20% of the required amount on any lot of less than 2000 square feet in area, provided the buildings or structures erected thereon are not more than one story in height.

Section 2. That the San Diego Municipal Code be, and the same is hereby amended by adding thereto a new section to be known as Section 101.0601.1, to read as follows:

Sec. 101.0601.1 LOT COVERAGE.

No greater area of the lot shall be covered or occupied by residential structures than is indicated in the following table:

Zone	Interior	Corner
R-1A, R-1B, R-1C	40%	40%
R-1, R-2	40%	50%
R-4, RC, SC	50%	60%
C, M-1, M-2	60%	70%

If in any zone the lot coverage is not designated by city ordinance,

such lot coverage shall be the same as that required in the next more restrictive zone.

Provided however, the above allowable lot coverage may be increased 10% on any lot of less than 2000 square feet in area, if the buildings or structures erected thereon are not more than one story in height.

Section 3. That Ordinance No. 1177 (New Series) of the ordinances of The City of San Diego, entitled, "An Ordinance establishing an allowable lot coverage for property located in Mission Beach in The City of San Diego, California, and providing the penalty for violation hereof," adopted June 29, 1937, be, and the same is hereby repealed.

Section 4. This ordinance shall take effect and be in force, on the thirty-first day from and after its passage. Passed and adopted by the Council of the City of San Diego, California, this 25th day of November, 1955, by the following vote, to-wit:

YEAS—Councilmen: Burgener, Kerrigan, Evenson, Mayor Dale.
NAYS—Councilmen: Williams, Schneider, Curran.

CHARLES C. DAIL,
Mayor of The City of San Diego, California.
FRED W. SICK,
City Clerk of The City of San Diego, California.
By LA VERNE E. MILLER, Deputy.

I HEREBY CERTIFY that the foregoing ordinance was not finally passed until six calendar days had elapsed between the day of its introduction and the day of its final passage, to-wit, on the 17th day of November, 1955, and on the 25th day of November, 1955.

I FURTHER CERTIFY that the reading of said ordinance in full prior to its final passage was dispensed with by a vote of not less than four members of the Council, and that there was available for the consideration of each member of the Council prior to the day of its final passage a written or printed copy of said ordinance.

FRED W. SICK,
City Clerk of The City of San Diego, California.
By LA VERNE E. MILLER, Deputy.

In the matter of the publication of ORDINANCE NO. 6756 (NEW SERIES). AMENDING MUNICIPAL CODE

J. A. Denton, being duly sworn, deposes and says: That he is a resident of the County of San Diego, State of California, over twenty-one years of age, and not interested as a party or otherwise in the above-named matter.

That he is the principal clerk of the printers of The San Diego Union, a newspaper published daily in the City of San Diego, County of San Diego, State of California, and of general circulation in said City; that as such principal clerk he has charge of all the advertisements published in said newspaper; that the said

of which the annexed clipping is a copy, has been published in said newspaper for the period of ONE (1)

days, to-wit: upon the 5th

days of DECEMBER, 1955, and upon the

days of

19, and that said publication was made in the said newspaper proper, and not in a supplement thereof.

J. A. Denton
Subscribed and sworn to before me, this 12th
day of December, A.D. 1955

FRED W. SICK
City Clerk of the City of San Diego, California
(Seal) Edna B. Robinson
Deputy.

01216

ORDINANCE NO. 6757 (New Series)

AN ORDINANCE ESTABLISHING THE GRADE OF 63RD STREET IN THE CITY OF SAN DIEGO, CALIFORNIA, BETWEEN THE NORTHERLY LINE OF ACORN STREET AND THE NORTHERLY LINE OF LOT 18, LA MESA COLONY

BE IT ORDAINED By the Council of the City of San Diego, California, as follows:

SECTION I. That the grade of 63rd Street in the City of San Diego, California, between the northerly line of Acorn Street and the northerly line of Lot 18 La Mesa Colony be, and the same is hereby established as follows:

At the intersection of the northwesterly line of 63rd Street and the northerly line of Acorn Street, establish the grade elevation at 465.89 feet. At a point on the westerly line of 63rd Street distant 31.42 feet northeasterly and northerly of the last described point, establish the grade elevation at 466.00 feet.

At a point on the westerly line of 63rd Street distant 20.00 feet northerly of the last described point, establish the grade elevation at 466.05 feet; at a point on the westerly line of 63rd Street distant 181.40 feet of the last named point, said point being the intersection of the westerly line of 63rd Street with the northerly line of Lot 18, La Mesa Colony, establish the grade elevation at 466.50 feet.

At the intersection of the northeasterly line of 63rd Street and the northerly line of Acorn Street, establish the grade elevation at 465.52 feet. At a point on the easterly line of 63rd Street distant 31.41 feet northwesterly and northerly of the last described point, establish the grade elevation at 465.88 feet; at a point on the easterly line of 63rd Street distant 20.00 feet northerly of the last named point, establish the grade elevation at 466.05 feet; At a point on the easterly line of 63rd Street distant 181.40 feet northerly of the last named point, said point being the intersection of the easterly line of 63rd Street with the northerly line of Lot 18, La Mesa Colony, establish the grade elevation at 466.50 feet.

SECTION II. And the grade of 63rd Street between the points hereinbefore mentioned, shall have a uniform ascent and descent; all of said grade elevations to be established are in relation to the datum line of levels as fixed by Section 62.01 and Section 62.02 of the San Diego Municipal Code of said City.

SECTION III. This Ordinance shall take effect and be in force on the thirty-first day from and after its passage.

Approved as to form;

J. F. DU PAUL
City Attorney

By Mona N. Anderson
Deputy City Attorney

Presented by A. K. Fog
City Engineer

P. W. Campbell RBW
City Manager

I HEREBY CERTIFY that the money required for the appropriation made and/or indebtedness and/or obligation incurred by reason of the provisions of the foregoing ordinance is in the Treasury, and that it is otherwise unencumbered.

Dated.....

Auditor and Comptroller of The City of San Diego, California

By..... Deputy.

Passed and adopted by the Council of the City of San Diego, California, this 25th day of November, 1955, by the following vote, to-wit:

YEAS—Councilmen: Burgener, Kerrigan, Evenson, Mayor Dail

NAYS—Councilmen None

ABSENT—Councilmen Williams, Schneider, Curran

Charles Dail
Mayor of The City of San Diego, California

FRED W. SICK

City Clerk of The City of San Diego, California

By *Laverne E Miller* Deputy.



I HEREBY CERTIFY that the foregoing ordinance was not finally passed until six calendar days had elapsed between the day of its introduction and the day of its final passage, to-wit, on the..... day of....., 195....., and on the..... day of....., 195.....,

I FURTHER CERTIFY that said ordinance was read in full prior to its final passage.

I FURTHER CERTIFY that the reading of said ordinance in full prior to its final passage was dispensed with by a vote of not less than four members of the Council, and that there was available for the consideration of each member of the Council prior to the day of its final passage a written or printed copy of said ordinance.

City Clerk of The City of San Diego, California



By..... Deputy.

I HEREBY CERTIFY that the foregoing ordinance was passed on the day of its introduction, to-wit, on the 25th day of November, 1955, said ordinance being of the kind and character authorized for passage on its introduction by Section 16 of the Charter.

I FURTHER CERTIFY that the final reading of said ordinance was in full.

I FURTHER CERTIFY that the reading of said ordinance in full was dispensed with by a vote of not less than four members of the Council, and that there was available for the consideration of each member of the Council prior to the day of its passage a written or printed copy of said ordinance.

FRED W. SICK

City Clerk of The City of San Diego, California

By *Laverne E Miller* Deputy.



^{A.M.V.}
DOCUMENT No. 524784

Date NOV 23 1955

OFFICE OF THE CITY CLERK
SAN DIEGO, CALIFORNIA

ORDINANCE No. 6757

Establishing the grade of
63rd Street, bet. Acorn Street
and Lot 18, La Mesa Colony.

INTRODUCED

NOV 25 1955

Moved by B

Seconded by K

ADOPTED BY COUNCIL

NOV 25 1955

Moved by B

Seconded by K

GOES INTO EFFECT

Recorded on Film Roll 104 479
No.

01217

ORDINANCE No. 6758
(New Series)

AN ORDINANCE INCORPORATING A PORTION OF BOULEVARD GARDENS AND A PORTION OF PUEBLO LOT 256 OF THE PUEBLO LANDS OF THE CITY OF SAN DIEGO, CALIFORNIA, INTO M-1 ZONE AS DEFINED BY SECTION 101.0412 OF THE SAN DIEGO MUNICIPAL CODE AND REPEALING ORDINANCE No. 2009 (NEW SERIES), ADOPTED DECEMBER 10, 1940, INsofar AS THE SAME CONFLICTS HEREWITH.

WHEREAS, pursuant to section 101.0206 of the San Diego Municipal Code, the City Planning Commission fixed and determined a time and place for a public hearing upon a proposed rezoning of a portion of Lots 46 to 48 inclusive, a portion of Lots 52 and 83 and all of Lots 49 to 51 inclusive and all of Lots 84 to 86 inclusive, Boulevard Gardens, and a portion of Pueblo Lot 256 of the Pueblo Lands of The City of San Diego, California, as indicated on Planning Commission Zone Map Drawing No. B-676, attached to Planning Commission communication on file in the office of the City Clerk as Document No. 523829; and

WHEREAS, after due notice duly and regularly given, hearings were duly held and all persons interested were given an opportunity to appear and be heard before said Planning Commission; and

WHEREAS, the portion of Pueblo Lot 256, as designated on Planning Commission Zone Map Drawing No. B-676 is proposed to be subdivided, whereby provision will be made for the installation of public utility services and for the dedication of streets, alleys and easements for public uses; and

WHEREAS, the City Planning Commission by a vote of 5 to 0 filed a recommendation with the Council of said City, as contained in Document No. 523829, dated November 3, 1955, recommending that portions of Boulevard Gardens and Pueblo Lot 256 in The City of San Diego, as indicated on Planning Commission Zone Map

Drawing No. B-676, be incorporated into M-1 zone as such zone is described in section 101.0412 of the San Diego Municipal Code, and that such zoning restrictions should not attach to portion of Pueblo Lot 256 until the recordation of a final subdivision map of said area; and

WHEREAS, said Council, after public hearing, is of the opinion that the best interests of the people of San Diego will be subserved by adopting the recommendation; NOW, THEREFORE,

BE IT ORDAINED, by the Council of The City of San Diego, as follows:

Section 1. That all that territory situated in The City of San Diego, California, within the boundaries of the district designated M-1 on that certain Planning Commission Zone Map No. B-676, filed in the office of the City Clerk of said City under Document No. 523829, lying within Boulevard Gardens subdivision be, and the same is hereby incorporated into M-1 zone, as said zone is described and defined by section 101.0412 of the San Diego Municipal Code.

Section 2. That if, as and when, and in the event that a portion of Pueblo Lot 256 of the Pueblo Lands of The City of San Diego, California, as indicated on Planning Commission Zone Map Drawing No. B-676, contained in City Clerk's Document No. 523829, is subdivided, and a map thereof duly recorded and within such subdivision, provision is made for the installation of public utility services and the dedication of streets, alleys and easements for public use, the provisions of section 101.0412 of the San Diego Municipal Code shall attach and become applicable to the said subdivided lands and said subdivided lands shall be incorporated into M-1 zone as described by section 101.0412 of the San Diego Municipal Code, the boundaries of such zone to be as indicated on Planning Commission Zone Map Drawing No. B-676, filed in the office of the City Clerk as Document No. 523829.


Section 3. That Ordinance No. 2009 (New Series) of the ordinances of The City of San Diego, adopted December 10, 1940, entitled, "An Ordinance incorporating Lots 28-66 and 72-98 Boulevard Gardens, Lot 1, P. L. 256 and portion of P. L. 256 in The City of San Diego, California, into R-4 zone as defined by ordinance No. 8924 of the ordinances of said City and amendments thereto, and repealing Ordinance No. 85 (New Series), adopted November 21, 1932, insofar as the same conflicts herewith.", be, and the same is hereby repealed insofar as the same conflicts with the zoning restriction described in Section 1 of this ordinance.

Section 4. That in the event the zoning restriction shall attach to the said subdivided lands described in section 2 of this ordinance, said Ordinance No. 2009 (New Series), of the ordinances of The City of San Diego, be, and the same is hereby repealed insofar as the same conflicts with the zoning restriction described in Section 2 of this ordinance.

Section 5. This ordinance shall take effect and be in force on the thirty-first day from and after its passage.

Presented by _____

APPROVED as
to form by J. F. DuPaul, City Attorney,

By 
Deputy City Attorney.

01224

I HEREBY CERTIFY that the money required for the appropriation made and/or indebtedness and/or obligation incurred by reason of the provisions of the foregoing ordinance is in the Treasury, and that it is otherwise unencumbered.

Dated.....

Auditor and Comptroller of The City of San Diego, California

By..... Deputy.

Passed and adopted by the Council of the City of San Diego, California, this 30th day of November, 1955, by the following vote, to-wit:

YEAS—Councilmen: Burgener, Kerrigan, Evenson, Mayor Dail

NAYS—Council men None

ABSENT—Council men Williams, Schneider, Cowan

Charles Dail

Mayor of The City of San Diego, California

FRED W. SICK

City Clerk of The City of San Diego, California

By *LaVerne E. Miller* Deputy.



I HEREBY CERTIFY that the foregoing ordinance was not finally passed until six calendar days had elapsed between the day of its introduction and the day of its final passage, to-wit, on the 22nd day of November, 1955, and on the 30th day of November, 1955.

~~I FURTHER CERTIFY that said ordinance was read in full prior to its final passage.~~

I FURTHER CERTIFY that the reading of said ordinance in full prior to its final passage was dispensed with by a vote of not less than four members of the Council, and that there was available for the consideration of each member of the Council prior to the day of its final passage a written or printed copy of said ordinance.

FRED W. SICK

City Clerk of The City of San Diego, California

By *LaVerne E. Miller* Deputy.



I HEREBY CERTIFY that the foregoing ordinance was passed on the day of its introduction, to-wit, on the..... day of....., 195....., said ordinance being of the kind and character authorized for passage on its introduction by Section 16 of the Charter.

I FURTHER CERTIFY that the final reading of said ordinance was in full.

I FURTHER CERTIFY that the reading of said ordinance in full was dispensed with by a vote of not less than four members of the Council, and that there was available for the consideration of each member of the Council prior to the day of its passage a written or printed copy of said ordinance.

City Clerk of The City of San Diego, California

By..... Deputy.



DOCUMENT No. 524404

Date NOV 16 1955

OFFICE OF THE CITY CLERK
SAN DIEGO, CALIFORNIA

ORDINANCE No. 6758

Incorporating a portion of
Boulevard Gardens and a portion
of Pueblo Lot 256 into M-1
Zone, etc.

INTRODUCED
NOV 22 1955

Moved by K

Seconded by B

ADOPTED BY COUNCIL
NOV 30 1955

Moved by K

Seconded by B

GOES INTO EFFECT

Recorded on Film Roll 105 1
No.

SAN DIEGO, CALIFORNIA

NOV 15 4 32 PM 1955

CITY CLERK'S OFFICE

01221

Affidavit of Publication

\$40.61

STATE OF CALIFORNIA,
COUNTY OF SAN DIEGO, } SS.
CITY OF SAN DIEGO.

ORDINANCE NO. 6758 (NEW SERIES)

AN ORDINANCE INCORPORATING A PORTION OF BOULEVARD GARDENS AND A PORTION OF PUEBLO LOT 256 OF THE PUEBLO LANDS OF THE CITY OF SAN DIEGO, CALIFORNIA, INTO M-1 ZONE AS DEFINED BY SECTION 101.0412 OF THE SAN DIEGO MUNICIPAL CODE AND REPEALING ORDINANCE NO. 2009 (NEW SERIES), ADOPTED DECEMBER 10, 1940, INsofar AS THE SAME CONFLICTS HEREWITH.

WHEREAS, pursuant to section 101.0206 of the San Diego Municipal Code, the City Planning Commission fixed and determined a time and place for a public hearing upon a proposed rezoning of a portion of Lots 46 to 48 inclusive, a portion of Lots 52 and 83 and all of Lots 49 to 51 inclusive and all of Lots 84 to 86 inclusive, Boulevard Gardens, and a portion of Pueblo Lot 256 of the Pueblo Lands of The City of San Diego, California, as indicated on Planning Commission Zone Map Drawing No. B-676, attached to Planning Commission communication on file in the office of the City Clerk as Document No. 523829; and

WHEREAS, after due notice duly and regularly given, hearings were duly held and all persons interested were given an opportunity to appeal and be heard before said Planning Commission; and

WHEREAS, the portion of Pueblo Lot 256, as designated on Planning Commission Zone Map Drawing No. B-676 is proposed to be subdivided whereby provision will be made for the installation of public utility services and for the dedication of streets, alleys and easements for public use; and

WHEREAS, the City Planning Commission by a vote of 5 to 0 filed recommendation with the Council of said City, as contained in Document No. 523829, dated November 3, 1955 recommending that portions of Boulevard Gardens and Pueblo Lot 256 of The City of San Diego, as indicated on Planning Commission Zone Map Drawing No. B-676, be incorporated into M-1 zone as such zone is described in section 101.0412 of the San Diego Municipal Code, and that such zoning restrictions should attach to portion of Pueblo Lot 256 until the recordation of a final subdivision map of said area; and

WHEREAS, said Council, after public hearing, is of the opinion that the best interests of the people of San Diego will be subserved by adopting the recommendation; NOW, THEREFORE

BE IT ORDAINED, by the Council of The City of San Diego, as follows:

Section 1. That all that territory situated in The City of San Diego, California, within the boundaries of the district designated M-1 on the certain Planning Commission Zone Map No. B-676, filed in the office of the City Clerk of said City and Document No. 523829, lying within Boulevard Gardens subdivision be, and the same is hereby incorporated into M-1 zone, as said zone is described and defined by section 101.0412 of the San Diego Municipal Code.

Section 2. That if, as and when, and in the event that a portion of Pueblo Lot 256 of the Pueblo Lands of The City of San Diego, California, as indicated on Planning Commission Zone Map Drawing No. B-676, contained in City Clerk's Document No. 523829, is subdivided, and a map thereof duly recorded and within such subdivision, provision is made for the installation of public utility services and easements for public use, the provisions of section 101.0412 of the San Diego Municipal Code shall attach and become applicable to the said subdivided lands and said subdivided lands shall be incorporated into M-1 zone as described by section 101.0412 of the San Diego Municipal Code, the boundaries of such zone to be as indicated on Planning Commission Zone Map Drawing No. B-676, filed in the office of the City Clerk as Document No. 523829.

Section 3. That Ordinance No. 2009 (New Series) of the Ordinances of The City of San Diego, adopted December 10, 1940, entitled, "An Ordinance Incorporating Lots 28-86 and 72-88 Boulevard Gardens, Lot 1, P. L. 256 and portion of P. L. 256 in The City of San Diego, California, into R-4 zone as defined by ordinance No. 8924 of the ordinances of said City and amendments thereto, and repealing Ordinance No. 85 (New Series), adopted November 21, 1932, insofar as the same conflicts herewith," be, and the same is hereby repealed insofar as the same conflicts with the zoning restriction described in Section 1 of this ordinance.

Section 4. That in the event the zoning restriction shall attach to the said subdivided lands described in section 2 of this ordinance, said Ordinance No. 2009 (New Series), of the ordinances of The City of San Diego, be, and the same is hereby repealed insofar as the same conflicts with the zoning restriction described in Section 2 of this ordinance.

Section 5. This ordinance shall take effect and be in force on the thirty-first day from and after its passage.

Passed and adopted by the Council of the City of San Diego, California, this 30th day of November, 1955, by the following vote, to-wit:

YEAS - Councilmen: Burgener, Kerrigan, Evenson, Mayor Dail.
NAYS - Councilmen: None.
ABSENT - Councilmen: Williams, Schneider, Curran.

CHARLES C. DAIL,
Mayor of the City of San Diego, California.
FRED W. SICK,
City Clerk of The City of San Diego, California.
By LA VERNE E. MILLER,
Deputy.

I HEREBY CERTIFY that the foregoing ordinance was not finally passed until six calendar days had elapsed between the day of its introduction and the day of its final passage, to-wit, on the 22nd day of November, 1955; and on the 30th day of November, 1955.

I FURTHER CERTIFY that the reading of said ordinance in full prior to its final passage was dispensed with by a vote of not less than four members of the Council, and that there was available for the consideration of each member of the Council prior to the day of its final passage a written or printed copy of said ordinance.

FRED W. SICK,
City Clerk of The City of San Diego, California.
By LA VERNE E. MILLER,
Deputy.

12/8

In the matter of the publication of..... ORDINANCE NO. 6758
(NEW SERIES). BOULEVARD GARDENS

J. A. Denton, being duly sworn, deposes and says: That he is a resident of the County of San Diego, State of California, over twenty-one years of age, and not interested as a party or otherwise in the above-named matter.

That he is the principal clerk of the printers of The San Diego Union, a newspaper published daily in the City of San Diego, County of San Diego, State of California, and of general circulation in said City; that as such principal clerk he has charge of all the advertisements published in said newspaper; that the said..... ORDINANCE

of which the annexed clipping is a copy, has been published in said newspaper for the period of..... ONE (1)

days, to-wit: upon the..... 8th

days of..... DECEMBER....., 1955, and upon the

..... days of.....

19....., and that said publication was made in the said newspaper proper, and not in a supplement thereof.

Subscribed and sworn to before me, this..... 12th
day of..... December....., A.D. 19..... 55

FRED W. SICK
City Clerk of the City of San Diego, California
By.....
Deputy.

DOCUMENT NO. 526054

Filed DEC 12 1955

.....
City Clerk.

By.....
Deputy.

.....
Affidavit of Publication
OF

.....
.....
.....
.....
.....
.....
.....
.....
.....
.....

6759

ORDINANCE NO. _____
(New Series)

AN ORDINANCE APPROPRIATING THE SUM OF \$21,000.00 FROM THE CAPITAL OUTLAY FUND OF THE CITY OF SAN DIEGO, FOR THE PURPOSE OF PROVIDING FUNDS FOR THE ACQUISITION OF A SITE FOR THE PROPOSED CLAIREMONT BRANCH LIBRARY.

BE IT ORDAINED By the Council of The City of San Diego, as follows:

Section 1. That the sum of Twenty-one Thousand Dollars (\$21,000.00), or so much thereof as may be necessary, be, and the same is hereby set aside and appropriated out of the Capital Outlay Fund of The City of San Diego, for the purpose only and exclusively of providing funds for the acquisition of a site for the proposed Clairemont Branch Library.

Section 2. This ordinance shall take effect and be in force on the thirty-first day from and after its passage.

Presented by E.W. Blum KBW

Approved as
to form by J.F. DuPaul, City Attorney.

By Shelley J. Higgins
Assistant City Attorney.

01229

I HEREBY CERTIFY that the money required for the appropriation made and/or indebtedness and/or obligation incurred by reason of the provisions of the foregoing ordinance is in the Treasury, and that it is otherwise unencumbered.

Dated Nov. 25, 1955

J. M. Zwick
Auditor and Comptroller of The City of San Diego, California

By..... Deputy.

Passed and adopted by the Council of the City of San Diego, California, this 30th day of November, 1955, by the following vote, to-wit:

YEAS—Councilmen: Burgener, Kerrigan, Evenson, Mayor Dail

NAYS—Council men None

ABSENT—Council men Williams, Schneider, Curran

Charles Dail
Mayor of The City of San Diego, California

FRED W. SICK

City Clerk of The City of San Diego, California

By LaVerne E. Miller Deputy.



~~I HEREBY CERTIFY that the foregoing ordinance was not finally passed until six calendar days had elapsed between the day of its introduction and the day of its final passage, to-wit, on the..... day of....., 195....., and on the..... day of....., 195.....~~

~~I FURTHER CERTIFY that said ordinance was read in full prior to its final passage.~~

~~I FURTHER CERTIFY that the reading of said ordinance in full prior to its final passage was dispensed with by a vote of not less than four members of the Council, and that there was available for the consideration of each member of the Council prior to the day of its final passage a written or printed copy of said ordinance.~~

~~.....
City Clerk of The City of San Diego, California~~



~~By..... Deputy.~~

I HEREBY CERTIFY that the foregoing ordinance was passed on the day of its introduction, to-wit, on the 30th day of November, 1955, said ordinance being of the kind and character authorized for passage on its introduction by Section 16 of the Charter.

~~I FURTHER CERTIFY that the final reading of said ordinance was in full.~~

I FURTHER CERTIFY that the reading of said ordinance in full was dispensed with by a vote of not less than four members of the Council, and that there was available for the consideration of each member of the Council prior to the day of its passage a written or printed copy of said ordinance.

FRED W. SICK

City Clerk of The City of San Diego, California

By LaVerne E. Miller Deputy.



525079
DOCUMENT No.

Date NOV 29 1955

OFFICE OF THE CITY CLERK
SAN DIEGO, CALIFORNIA

ORDINANCE No. 6759

Appr. \$21,000.00 from the
Capital Outlay Fund, for
acquisition of a site for
the proposed Clairemont Branch
Library.....

INTRODUCED

..... NOV 30 1955

Moved by B

Seconded by E

ADOPTED BY COUNCIL

..... NOV 30 1955

Moved by

Seconded by

GOES INTO EFFECT

Recorded on Film Roll 105
No. 2

ORDINANCE NO. 6760 (New Series)

AN ORDINANCE OF THE CITY OF SAN DIEGO, CALIFORNIA,
CHANGING THE NAME OF EAST TECOLOTE ROAD TO ARTILLERY
DRIVE

BE IT ORDAINED by the Council of the City of San Diego as follows:

SECTION I. That the name of East Tecolote Road lying northwesterly of the northwesterly line of Linda Vista Road, be, and the same is hereby changed to ARTILLERY DRIVE as authorized by Resolution No. 129573 adopted by the Council of the City of San Diego on November 8, 1955.

SECTION II. That all ordinances or parts of ordinances in conflict herewith are hereby repealed.

SECTION III. That this ordinance shall take effect and be in force on the thirty-first day from and after its passage.

Approved as to form:

J. F. DU PAUL
City Attorney

By Alvan M. Tustare
Deputy City Attorney

Recommended by J. P. Searles
For City Planning Commission

Presented by

A. K. Fogg
City Engineer

Recommended by

P. W. Campbell
City Manager

Recommended by

M. E. Courser Chief
For City Fire Department

I HEREBY CERTIFY that the money required for the appropriation made and/or indebtedness and/or obligation incurred by reason of the provisions of the foregoing ordinance is in the Treasury, and that it is otherwise unencumbered.

Dated.....

Auditor and Comptroller of The City of San Diego, California

By..... Deputy.

Passed and adopted by the Council of the City of San Diego, California, this 6th day of December, 1955, by the following vote, to-wit:

YEAS—Councilmen: Burgener, Williams, Kerrigan, Evenson, Mayor Dail

NAYS—Council men None

ABSENT—Council men Schneider, Curran

Charles Dail
Mayor of The City of San Diego, California

FRED W. SICK
City Clerk of The City of San Diego, California



By *Helen M. Willig* Deputy.

I HEREBY CERTIFY that the foregoing ordinance was not finally passed until six calendar days had elapsed between the day of its introduction and the day of its final passage, to-wit, on the 25th day of November, 1955, and on the 6th day of December, 1955.

~~I FURTHER CERTIFY that said ordinance was read in full prior to its final passage.~~

I FURTHER CERTIFY that the reading of said ordinance in full prior to its final passage was dispensed with by a vote of not less than four members of the Council, and that there was available for the consideration of each member of the Council prior to the day of its final passage a written or printed copy of said ordinance.

FRED W. SICK

City Clerk of The City of San Diego, California



By *Helen M. Willig* Deputy.

I HEREBY CERTIFY that the foregoing ordinance was passed on the day of its introduction, to-wit, on the day of 1955, said ordinance being of the kind and character authorized for passage on its introduction by Section 16 of the Charter.

I FURTHER CERTIFY that the final reading of said ordinance was in full.

I FURTHER CERTIFY that the reading of said ordinance in full was dispensed with by a vote of not less than four members of the Council, and that there was available for the consideration of each member of the Council prior to the day of its passage a written or printed copy of said ordinance.

City Clerk of The City of San Diego, California



By..... Deputy.

524785

DOCUMENT No.....

Date..... NOV 23 1955

OFFICE OF THE CITY CLERK
SAN DIEGO, CALIFORNIA

ORDINANCE No. 6760

Changing the name of East

Tecolote Road to ARTILLERY

DRIVE.

INTRODUCED

NOV 25 1955

Moved by..... *[Signature]*

Seconded by..... *[Signature]*

ADOPTED BY COUNCIL

DEC 8 1955

Moved by..... *[Signature]*

Seconded by..... *[Signature]*

GOES INTO EFFECT

Recorded on Film Roll

105 158

No.....

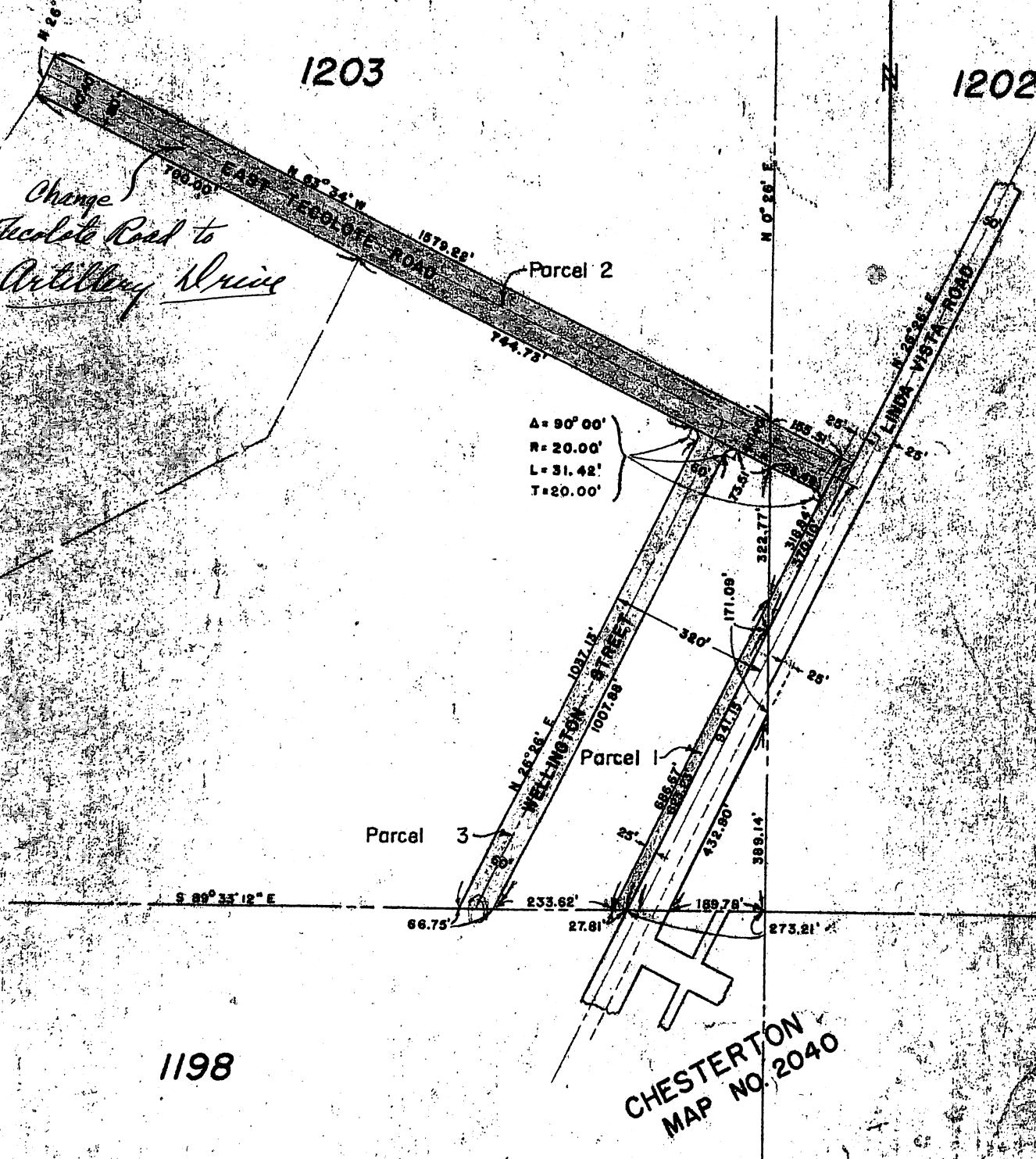
01231

PUEBLO LANDS OF SAN DIEGO
MISCELLANEOUS MAP NO. 36

1203

1202

*Change
East Tecolote Road to
Artillery Drive*



1198

CHESTERTON
MAP NO. 2040

PROPOSED OPENING SHOWN SHADED THUS:

City Engr. Doc. No. 17133 = Ord. No. 4892(N.S.) adopted Aug. 14, 1951 by Council of City of San Diego, dedicates and names as indicated hereon.

OPENING-19-16

PLANNING COMM. <i>Rick 8651</i> FIELD CHECK		
DRAWN BY: <u>FINNEY 4-3-51</u> CHECKED BY: <u>[Signature]</u> FIELD BOOKS: <u>[Signature]</u> CITY ENGINEER CITY MANAGER	CITY OF SAN DIEGO - ENGINEERING DEPARTMENT PLAT SHOWING PORTIONS OF PUBLIC LAND IN PUEBLO LOTS 1202 AND 1203 DEDICATED FOR PUBLIC HIGHWAYS AND NAMED LINDA VISTA ROAD, WELLINGTON STREET AND EAST TECOLOTE ROAD	DATE: <u>8/6/51</u> SCALE: <u>1" = 100'</u> DRAWING NUMBER: <u>4362-B</u>

Affidavit of Publication

\$16.38

STATE OF CALIFORNIA,
COUNTY OF SAN DIEGO,
CITY OF SAN DIEGO. } SS.

ORDINANCE NO. 6760

(NEW SERIES)
AN ORDINANCE OF THE CITY OF
SAN DIEGO, CALIFORNIA,
CHANGING THE NAME OF EAST
TECOLOTE ROAD TO ARTIL-
LERY DRIVE.

BE IT ORDAINED by the Council
of the City of San Diego as follows:

SECTION I. That the name of
East Tecolote Road, lying northwest-
erly of the northwestern third of Lin-
da Vista Road, bearing the same
is hereby changed to ARTILLERY
DRIVE as authorized by Resolution
No. 199573 adopted by the Council
of the City of San Diego on Novem-
ber 8, 1955.

SECTION II. That all ordinances
or parts of ordinances in conflict
herewith are hereby repealed.

SECTION III. That this ordinance
shall take effect and be in force on

the thirty-first day from and after its
passage.

Passed and adopted by the Coun-
cil of the City of San Diego, Cali-
fornia, this 6th day of December,
1955, by the following vote, to-wit:

YEAS—Councilmen: Burgener, Wile,
Harns, Kerrigan, Evenson, Mayor
Dall.

NAYS—Councilmen: None.
ABSENT—Councilmen: Schmitter,
Curran.

CHARLES C. DALL,
Mayor of The City
of San Diego, California.
FRED W. SICK,
City Clerk of The City
of San Diego, California.
(SEAL) By HELEN M. WILLIG, Deputy.

I HEREBY CERTIFY that the fore-
going ordinance was not finally passed
until six calendar days had elapsed
between the day of its introduction
and the day of its final passage,
to-wit, on the 25th day of Novem-
ber, 1955, and on the 6th day of
December, 1955.

I FURTHER CERTIFY that the
reading of said ordinance in full
prior to its final passage was dis-
pensd with by a vote of not less
than four members of the Council,
and that there was available for the
consideration of each member of the
Council prior to the day of its final
passage a written or printed copy of
said ordinance.

FRED W. SICK,
City Clerk of The City
of San Diego, California.
(SEAL) By HELEN M. WILLIG,
Deputy.
12/15.

In the matter of the publication of..... ORDINANCE NO
6760 (NEW SERIES). NAME CHANGE - EAST TECOLOTE
ROAD - TO ARTILLERY DRIVE

J. A. Denton, being duly sworn, deposes and says: That
he is a resident of the County of San Diego, State of
California, over twenty-one years of age, and not interested
as a party or otherwise in the above-named matter.

That he is the principal clerk of the printers of The
San Diego Union, a newspaper published daily in the City
of San Diego, County of San Diego, State of California,
and of general circulation in said City; that as such principal
clerk he has charge of all the advertisements published
in said newspaper; that the said..... ORDINANCE

of which the annexed clipping is a copy, has been published
in said newspaper for the period of..... ONE (1)

days, to-wit: upon the..... 15th.....

days of..... DECEMBER....., 1955....., and upon the

..... days of.....

19....., and that said publication was made in the said
newspaper proper, and not in a supplement thereof.

J. A. Denton

Subscribed and sworn to before me, this..... 21ST.....
day of..... December....., A.D. 19..... 55

FRED W. SICK

City Clerk of the City of San Diego, California

(Seal)

By

Eduard B. Robinson

Deputy.

DOCUMENT NO. 526787

Filed DEC 21 1955

City Clerk.

By Deputy.

Affidavit of Publication

OF

.....
.....
.....
.....
.....
.....
.....
.....
.....
.....

ORDINANCE NO. 6761 (New Series)

AN ORDINANCE OF THE CITY OF SAN DIEGO, CALIFORNIA, SETTING ASIDE AND DEDICATING A PORTION OF PUEBLO LOT 264, IN SAID CITY, AS AND FOR A PUBLIC STREET, AND NAMING THE SAME DORCAS STREET, AND REPEALING ORDINANCE NO. 6739 (NEW SERIES) ADOPTED NOVEMBER 3, 1955.

WHEREAS, the Council of The City of San Diego on November 3, 1955, adopted Ordinance No. 6739 (New Series), setting aside and dedicating as and for a public street, the southeasterly 25.0 feet of the southwesterly 368.13 feet of Pueblo Lot 264 of the Pueblo Lands of San Diego, said southeasterly 25.0 feet being measured at right angles to the southeasterly line of said Pueblo Lot 264; and

WHEREAS, said ordinance contained an erroneous description of the property to be dedicated by reason of the fact that said property has heretofore been dedicated as a public street, and that the property intended to be dedicated is the ^{south} easterly 25.00 feet of said Pueblo Lot 264, between the northeasterly line of Boulevard Heights, according to Map No. 1628, and the northwesterly prolongation of the northeasterly line of Onstad Street, and therefore said Ordinance No. 6739 (New Series) should be repealed; NOW, THEREFORE,

BE IT ORDAINED By the Council of The City of San Diego as follows:

SECTION 1. That the hereinafter described property be, and the same is hereby set aside and dedicated as and for a public street in said City, and the same is hereby named DORCAS STREET:

The easterly 25.00 feet of Pueblo Lot 264 of the Pueblo Lands of San Diego, according to Map thereof made by James Pascoe in 1870, a copy of which is filed in the office of the County Recorder of San Diego County, California, as Miscellaneous Map No. 36, between the northeasterly line of Boulevard Heights, according to Map No. 1628, filed in said County Recorder's Office and the northwesterly prolongation of the northeasterly line of Onstad Street.

SECTION 11. That Ordinance No. 6739 (New Series) of the ordinances of The City of San Diego, adopted November 3, 1955, be, and the same is hereby repealed.

SECTION III. This Ordinance shall take effect and be in force on the thirty-first day from and after its passage.

Approved as to form:

J. F. DU PAUL
City Attorney

By *Mona N. Anderson*
Deputy City Attorney

Recommended by *Bill Buntin*
For City Planning Commission

Presented by *A. K. Fogg*
City Engineer

Recommended by *O. W. Campbell Kraw*
City Manager

Recommended by *M. E. Courser, Chief*
For City Fire Department

I HEREBY CERTIFY that the money required for the appropriation made and/or indebtedness and/or obligation incurred by reason of the provisions of the foregoing ordinance is in the Treasury, and that it is otherwise unencumbered.

Dated

Auditor and Comptroller of The City of San Diego, California

By Deputy.

Passed and adopted by the Council of the City of San Diego, California, this 6th day of

December, 1955, by the following vote, to-wit:

YEAS—Councilmen: Burgener, Williams, Kerrigan, Evenson; Mayor Dail

NAYS—Council men None

ABSENT—Council men Schneider, Curran

Mayor of The City of San Diego, California

FRED W. SICK

City Clerk of The City of San Diego, California



By Helen M. Willig Deputy.

I HEREBY CERTIFY that the foregoing ordinance was not finally passed until six calendar days had elapsed between the day of its introduction and the day of its final passage, to-wit, on the 25th day of November, 1955, and on the 6th day of December, 1955,

I FURTHER CERTIFY that said ordinance was read in full prior to its final passage.

I FURTHER CERTIFY that the reading of said ordinance in full prior to its final passage was dispensed with by a vote of not less than four members of the Council, and that there was available for the consideration of each member of the Council prior to the day of its final passage a written or printed copy of said ordinance.

FRED W. SICK

City Clerk of The City of San Diego, California



By Helen M. Willig Deputy.

I HEREBY CERTIFY that the foregoing ordinance was passed on the day of its introduction, to-wit, on the day of 1955, said ordinance being of the kind and character authorized for passage on its introduction by Section 16 of the Charter.

I FURTHER CERTIFY that the final reading of said ordinance was in full.

I FURTHER CERTIFY that the reading of said ordinance in full was dispensed with by a vote of not less than four members of the Council, and that there was available for the consideration of each member of the Council prior to the day of its passage a written or printed copy of said ordinance.

City Clerk of The City of San Diego, California



By Deputy.

A.M.W

524786

DOCUMENT No.

NOV 23 1955

Date

OFFICE OF THE CITY CLERK
SAN DIEGO, CALIFORNIA

6761

ORDINANCE No.

Pueblo

Dedicating a portion of Lot

264 as and for a public street;

naming the same DORCAS STREET.

INTRODUCED

NOV 25 1955

Moved by E

Seconded by B

ADOPTED BY COUNCIL

DEC 6 1955

Moved by E

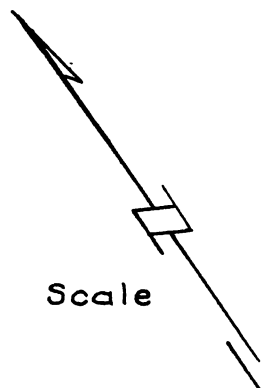
Seconded by B

GOES INTO EFFECT

Recorded on Film Roll 105 159

No.

01237



P.L. 265

Scale

1" = 100'

SAN DIEGO

Block 12

33.53'

ONSTAD STREET

Proposed dedication shown shaded thus:

Portion of P.L. 264

LANDS of

City Property

Misc. Map 36

PUEBLO

DORCAS STREET

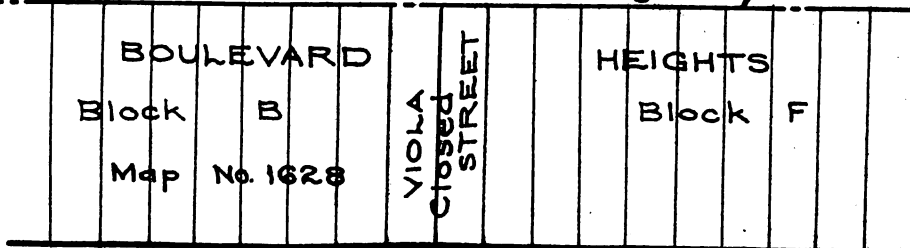
OVERLOOK

Block 6

HEIGHTS

Map No. 1828

NEly line of Boulevard Heights



LILLIAN STREET

EVERVIEW ROAD

H. Harding by 8/19-55
PLANNING DEPT.

M. Cole 7-1-55
SUPERVISOR

J. H. Peter 9/11/55
RECORDS ENGR.

G. W. Reynolds 9-2-55
CONTROL ENGR.

E. Gabrielson 9/8/55
OFFICE ENGR.

DRAWN BY J. M. Tex 8-19-55
CHECKED BY J. H. Peter
FIELD BOOKS

SCALE 1" = 100'
W.O. 32264

CITY OF SAN DIEGO - ENGINEERING DEPARTMENT
Plat showing portion of Pueblo Lot 264
to be dedicated for Dorcas Street.
01241

DATE 9/8/55
A. K. [Signature]
CITY ENGINEER

5828 B

Affidavit of Publication

82620

STATE OF CALIFORNIA, }
COUNTY OF SAN DIEGO, } SS.
CITY OF SAN DIEGO. }

ORDINANCE NO. 6761
(NEW SERIES)

AN ORDINANCE OF THE CITY OF SAN DIEGO, CALIFORNIA, SETTING ASIDE AND DEDICATING A PORTION OF PUEBLO LOT 264 IN SAID CITY, AS AND FOR A PUBLIC STREET, AND NAMING THE SAME DORCAS STREET, AND REPEALING ORDINANCE NO. 6739 (NEW SERIES) ADOPTED NOVEMBER 3, 1955.

WHEREAS, the Council of The City of San Diego on November 3, 1955, adopted Ordinance No. 6739 (New Series), setting aside and dedicating as/and for a public street, the southeasterly 25.0 feet of the southeasterly 368.13 feet of Pueblo Lot 264 of the Pueblo Lands of San Diego, said southeasterly 25.0 feet being measured at right angles to the southeasterly line of said Pueblo Lot 264; and

WHEREAS, said ordinance contained an erroneous description of the property to be dedicated by reason of the fact that said property has heretofore been dedicated as a public street, and that the property intended to be dedicated is the southeasterly 25.00 feet of said Pueblo Lot 264, between the northeasterly line of Boulevard Heights, according to Map No. 1628, and the northwesterly prolongation of the northeasterly line of Onstad Street, and therefore said Ordinance No. 6739 (New Series) should be repealed: NOW, THEREFORE,

BE IT ORDAINED By the Council of The City of San Diego as follows:

SECTION I. That the hereinafter described property be, and the same is hereby set aside and dedicated as and for a public street in said City, and the same is hereby named DORCAS STREET.

The easterly 25.00 feet of Pueblo Lot 264 of the Pueblo Lands of San Diego, according to Map thereof made by James Pascoe in 1870, a copy of which is filed in the office of the County Recorder of San Diego County, California, as Miscellaneous Map No. 36, between the northeasterly line of Boulevard Heights, according to Map No. 1628, filed in said County Recorder's Office and the northwesterly prolongation of the northeasterly line of Onstad Street.

SECTION II. That Ordinance No. 6739 (New Series) of the ordinances of The City of San Diego, adopted November 3, 1955, be, and the same is hereby repealed.

SECTION III. This Ordinance shall take effect and be in force on the thirty-first day from and after its passage.

Passed and adopted by the Council of the City of San Diego, California, this 6th day of December, 1955, by the following vote, to-wit:

YEAS—Councilmen: Burgener, Williams, Kerrigan, Evenson, Mayor Dail.

NAYS—Councilmen: None.
ABSENT—Councilmen: Schneider, Curran.

CHARLES C. DAIL,
Mayor of The City
of San Diego, California.

FRED W. SICK,
City Clerk of The City
of San Diego, California.
(Seal)

By HELEN M. WILLIG, Deputy.

I HEREBY CERTIFY that the foregoing ordinance was not finally passed until six calendar days had elapsed between the day of its introduction and the day of its final passage, to-wit, on the 25th day of November, 1955, and on the 6th day of December, 1955.

I FURTHER CERTIFY that the reading of said ordinance in full prior to its final passage was dispensed with by a vote of not less than four members of the Council, and that there was available for the consideration of each member of the Council prior to the day of its final passage a written or printed copy of said ordinance.

FRED W. SICK,
City Clerk of The City
of San Diego, California.
(Seal)
By HELEN M. WILLIG,
Deputy.

12/15

In the matter of the publication of.....ORDINANCE NO.....
6761 (NEW SERIES). DORCAS STREET

J. A. Denton, being duly sworn, deposes and says: That he is a resident of the County of San Diego, State of California, over twenty-one years of age, and not interested as a party or otherwise in the above-named matter.

That he is the principal clerk of the printers of The San Diego Union, a newspaper published daily in the City of San Diego, County of San Diego, State of California, and of general circulation in said City; that as such principal clerk he has charge of all the advertisements published in said newspaper; that the said.....ORDINANCE.....

of which the annexed clipping is a copy, has been published in said newspaper for the period of.....ONE.....(1.).....
days, to-wit: upon the.....15th.....

dayx of.....DECEMBER....., 1955....., and upon the

.....days of.....
19....., and that said publication was made in the said newspaper proper, and not in a supplement thereof.

J. A. Denton
Subscribed and sworn to before me, this 21ST
day of December, A.D. 1955

FRED W. SICK
City Clerk of the City of San Diego, California
By *Edna B. Robinson*
Deputy.

DOCUMENT NO. 526785

Filed DEC 21 1955

.....
City Clerk.

By.....
Deputy.

.....
.....
.....
.....
.....
Affidavit of Publication
OF

.....
.....
.....
.....
.....
.....
.....
.....
.....
.....

ORDINANCE NO. _____
(New Series)

6762

AN ORDINANCE APPROPRIATING THE SUM OF \$11,800.00 OUT OF THE CAPITAL OUTLAY FUND OF THE CITY OF SAN DIEGO, FOR THE PURPOSE OF PROVIDING FUNDS FOR THE CONSTRUCTION OF A STORM DRAIN IN UNIVERSITY AVENUE AND IN PUBLIC RIGHTS OF WAY IN BLOCK 23, FAIRMOUNT ADDITION, AND BLOCK 2, RESUBDIVISION OF BLOCKS 1 TO 12, FAIRMOUNT ADDITION, IN SAID CITY.

BE IT ORDAINED By the Council of The City of San Diego, as follows:

Section 1. That the sum of Eleven Thousand Eight Hundred Dollars (\$11,800.00), or so much thereof as may be necessary, be, and the same is hereby set aside and appropriated out of the Capital Outlay Fund of The City of San Diego, for the purpose only and exclusively of providing funds for the construction of a storm drain in University Avenue and in public rights of way in Block 23, Fairmount Addition, and Block 2, Resubdivision of Blocks 1 to 12, Fairmount Addition, in said City.

Section 2. This ordinance shall take effect and be in force on the thirty-first day from and after its passage.

presented by

E. W. Blom #34

Approved as

to form by J. F. DuPaul, City Attorney.

By

Shelley J. Higgins
Assistant City Attorney.

01245

I HEREBY CERTIFY that the money required for the appropriation made and/or indebtedness and/or obligation incurred by reason of the provisions of the foregoing ordinance is in the Treasury, and that it is otherwise unencumbered.

Dated Dec. 2, 1955

John E. Zuilken
Auditor and Comptroller of The City of San Diego, California

By R. Gerwig Deputy.

Passed and adopted by the Council of the City of San Diego, California, this 6th day of December, 1955, by the following vote, to-wit:

YEAS—Councilmen: Burgener, Williams, Kerrigan, Evenson, Mayor Dail

NAYS—Council men None

ABSENT—Councilmen Schneider, Curran

Charles Dail
Mayor of The City of San Diego, California

FRED W. SICK
City Clerk of The City of San Diego, California

By Helen M. Willig Deputy.



~~I HEREBY CERTIFY that the foregoing ordinance was not finally passed until six calendar days had elapsed between the day of its introduction and the day of its final passage, to-wit, on the _____ day of _____, 195____, and on the _____ day of _____, 195____,~~

~~I FURTHER CERTIFY that said ordinance was read in full prior to its final passage.~~

~~I FURTHER CERTIFY that the reading of said ordinance in full prior to its final passage was dispensed with by a vote of not less than four members of the Council, and that there was available for the consideration of each member of the Council prior to the day of its final passage a written or printed copy of said ordinance.~~

~~_____
City Clerk of The City of San Diego, California~~

~~By _____ Deputy.~~



I HEREBY CERTIFY that the foregoing ordinance was passed on the day of its introduction, to-wit, on the 6th day of December, 1955, said ordinance being of the kind and character authorized for passage on its introduction by Section 16 of the Charter.

~~I FURTHER CERTIFY that the final reading of said ordinance was in full.~~

I FURTHER CERTIFY that the reading of said ordinance in full was dispensed with by a vote of not less than four members of the Council, and that there was available for the consideration of each member of the Council prior to the day of its passage a written or printed copy of said ordinance.

FRED W. SICK
City Clerk of The City of San Diego, California

By Helen M. Willig Deputy.



A. M. W.

525365

DOCUMENT No.

Date DEC 5 - 1955

OFFICE OF THE CITY CLERK
SAN DIEGO, CALIFORNIA

ORDINANCE No. 6762

Appr. \$11,800.00 out of the
Capital Outlay Fund for a
storm drain in University
Avenue, et al.

INTRODUCED

DEC 6 1955

Moved by W

Seconded by K

ADOPTED BY COUNCIL

DEC 6 1955

Moved by W

Seconded by K

GOES INTO EFFECT

Recorded on Film Roll
No. 105 160

01244

ORDINANCE NO. 6763
(New Series)

AN ORDINANCE APPROPRIATING THE SUM OF \$11,500.00 FROM THE CAPITAL OUTLAY FUND OF THE CITY OF SAN DIEGO, FOR THE PURPOSE OF PROVIDING FUNDS FOR THE CONSTRUCTION OF A STORM DRAIN IN REED AVENUE, FROM NOYES STREET TO OLNEY STREET, IN SAID CITY.

BE IT ORDAINED By the Council of The City of San Diego, as follows:

Section 1. That the sum of Eleven Thousand Five Hundred Dollars (\$11,500.00), or so much thereof as may be necessary, be, and the same is hereby set aside and appropriated out of the Capital Outlay Fund of The City of San Diego, for the purpose only and exclusively of providing funds for the construction of a storm drain in Reed Avenue, from Noyes Street to Olney Street, in said City.

Section 2. This ordinance shall take effect and be in force on the thirty-first day from and after its passage.

Presented by E. W. Blom KBW

Approved as
to form by J. F. DuPaul, City Attorney.

By Shelley J. Higgins
Assistant City Attorney.

I HEREBY CERTIFY that the money required for the appropriation made and/or indebtedness and/or obligation incurred by reason of the provisions of the foregoing ordinance is in the Treasury, and that it is otherwise unencumbered.

Dated Dec. 7, 1955

Mr. E. Zwickler
Auditor and Comptroller of The City of San Diego, California

By R. Gerwig Deputy.

Passed and adopted by the Council of the City of San Diego, California, this 6th day of December, 1955, by the following vote, to-wit:

YEAS—Councilmen: Burgener, Williams, Kerrigan, Evenson, Mayor Dail

NAYS—Council men None

ABSENT—Council men Schneider, Curran

Charles Dail
Mayor of The City of San Diego, California

FRED W. SICK
City Clerk of The City of San Diego, California



By Helen M. Millig Deputy.

I HEREBY CERTIFY that the foregoing ordinance was not finally passed until six calendar days had elapsed between the day of its introduction and the day of its final passage, to-wit, on the 6th day of December, 1955, and on the 7th day of December, 1955.

I FURTHER CERTIFY that said ordinance was read in full prior to its final passage.

I FURTHER CERTIFY that the reading of said ordinance in full prior to its final passage was dispensed with by a vote of not less than four members of the Council, and that there was available for the consideration of each member of the Council prior to the day of its final passage a written or printed copy of said ordinance.

City Clerk of The City of San Diego, California



By _____ Deputy.

I HEREBY CERTIFY that the foregoing ordinance was passed on the day of its introduction, to-wit, on the 6th day of December, 1955, said ordinance being of the kind and character authorized for passage on its introduction by Section 16 of the Charter.

~~I FURTHER CERTIFY that the final reading of said ordinance was in full.~~

I FURTHER CERTIFY that the reading of said ordinance in full was dispensed with by a vote of not less than four members of the Council, and that there was available for the consideration of each member of the Council prior to the day of its passage a written or printed copy of said ordinance.

FRED W. SICK

City Clerk of The City of San Diego, California



By Helen M. Millig Deputy.

71. 12

525366

DOCUMENT No.....

DEC 5 - 1955

Date.....

OFFICE OF THE CITY CLERK
SAN DIEGO, CALIFORNIA

6763

ORDINANCE No.

, Appr. \$11,500.00 from the
Capital Outlay Fund for con-
struction of a Storm Drain in
Reed Avenue, from Noyes Street
to Olney Street.....

INTRODUCED

DEC 6 1955

Moved by.....

Seconded by.....

ADOPTED BY COUNCIL

DEC 6 1955

Moved by.....

Seconded by.....

GOES INTO EFFECT

Recorded on Film Roll 105 161
No.....

01247

ORDINANCE NO. 6764
(New Series)

AN ORDINANCE APPROPRIATING THE SUM OF \$6,200.00 FROM THE CAPITAL OUTLAY FUND OF THE CITY OF SAN DIEGO, FOR THE PURPOSE OF PROVIDING FUNDS FOR THE IMPROVEMENT OF INGRAHAM STREET, BETWEEN DIAMOND AND GARNET STREETS, IN SAID CITY.

BE IT ORDAINED By the Council of The City of San Diego, as follows:

Section 1. That the sum of Six Thousand Two Hundred Dollars (\$6,200.00), or so much thereof as may be necessary, be, and the same is hereby set aside and appropriated out of the Capital Outlay Fund of The City of San Diego, for the purpose only and exclusively of providing funds for the improvement of Ingraham Street, between Diamond and Garnet Streets, in said City.

Section 2. This ordinance shall take effect and be in force on the thirty-first day from and after its passage.

Presented by E. M. Blom ASW

Approved as
to form by J. F. DuPaul, City Attorney.

By Shelley J. Higgins
Assistant City Attorney.

I HEREBY CERTIFY that the money required for the appropriation made and/or indebtedness and/or obligation incurred by reason of the provisions of the foregoing ordinance is in the Treasury, and that it is otherwise unencumbered.

Dated Dec. 2, 1955

Jim E. Zuilken
Auditor and Comptroller of The City of San Diego, California

By R. Gerwig Deputy.

Passed and adopted by the Council of the City of San Diego, California, this 6th day of December, 1955, by the following vote, to-wit:

YEAS—Councilmen: Burgener, Williams, Kerrigan, Evenson, Mayor Dail

NAYS—Council men None

ABSENT—Council men Schneider, Curran

Charles D. Dale
Mayor of The City of San Diego, California

FRED W. SICK

City Clerk of The City of San Diego, California

By Helen M. Willig Deputy.



I HEREBY CERTIFY that the foregoing ordinance was not finally passed until six calendar days had elapsed between the day of its introduction and the day of its final passage, to-wit, on the _____ day of _____, 195____, and on the _____ day of _____, 195____,

I FURTHER CERTIFY that said ordinance was read in full prior to its final passage.

I FURTHER CERTIFY that the reading of said ordinance in full prior to its final passage was dispensed with by a vote of not less than four members of the Council, and that there was available for the consideration of each member of the Council prior to the day of its final passage a written or printed copy of said ordinance.

City Clerk of The City of San Diego, California

By _____ Deputy.



I HEREBY CERTIFY that the foregoing ordinance was passed on the day of its introduction, to-wit, on the 6th day of December, 1955, said ordinance being of the kind and character authorized for passage on its introduction by Section 16 of the Charter.

~~I FURTHER CERTIFY that the final reading of said ordinance was in full.~~

I FURTHER CERTIFY that the reading of said ordinance in full was dispensed with by a vote of not less than four members of the Council, and that there was available for the consideration of each member of the Council prior to the day of its passage a written or printed copy of said ordinance.

FRED W. SICK

City Clerk of The City of San Diego, California

By Helen M. Willig Deputy.



3 PL 10

525367

DOCUMENT No.

DEC 5 - 1955

Date

OFFICE OF THE CITY CLERK
SAN DIEGO, CALIFORNIA

6761

ORDINANCE No.

Appr. \$6,200.00 from the Capital
Outlay Fund for improvement of
Ingraham Street, between Diamond
Street and Garnet Street.

INTRODUCED

DEC 6 1955

Moved by B

Seconded by K

ADOPTED BY COUNCIL

DEC 6 1955

Moved by B

Seconded by K

GOES INTO EFFECT

Recorded on Film Roll

105 162

No.

01250

ORDINANCE NO. 6765
(New Series)

AN ORDINANCE APPROPRIATING THE SUM OF \$5,100.00
OUT OF THE CAPITAL OUTLAY FUND OF THE CITY OF
SAN DIEGO, FOR THE PURPOSE OF PROVIDING FUNDS
FOR THE CONSTRUCTION OF A STORM DRAIN IN TORREY
PINES ROAD AND AMALFI STREET, IN SAID CITY.

BE IT ORDAINED By the Council of The City of San Diego,
as follows:

Section 1. That the sum of Five Thousand One Hundred
Dollars (\$5,100.00), or so much thereof as may be necessary,
be, and the same is hereby set aside and appropriated out of
the Capital Outlay Fund of The City of San Diego, for the
purpose only and exclusively of providing funds for the con-
struction of a storm drain in Torrey Pines Road and Amalfi
Street, in said City.

Section 2. This ordinance shall take effect and be in
force on the thirty-first day from and after its passage.

Presented by

C. W. Blom *KBR*

Approved as

to form by J.F. DuPaul, City Attorney.

By

Shelley J. Higgins
Assistant City Attorney.

I HEREBY CERTIFY that the money required for the appropriation made and/or indebtedness and/or obligation incurred by reason of the provisions of the foregoing ordinance is in the Treasury, and that it is otherwise unencumbered.

Dated Dec. 2, 1955

Jim E. Zuilken
Auditor and Comptroller of The City of San Diego, California

By Rogerwig Deputy.

Passed and adopted by the Council of the City of San Diego, California, this 6th day of December, 1955, by the following vote, to-wit:

YEAS—Councilmen: Burgener, Williams, Kerrigan, Evenson, Mayor Dail

NAYS—Council men None

ABSENT—Council men Schneider, Curran

Charles Dail
Mayor of The City of San Diego, California

FRED W. SICK

City Clerk of The City of San Diego, California



By Helen M. Willig Deputy.

~~I HEREBY CERTIFY that the foregoing ordinance was not finally passed until six calendar days had elapsed between the day of its introduction and the day of its final passage, to-wit, on the _____ day of _____, 195____, and on the _____ day of _____, 195____,~~

~~I FURTHER CERTIFY that said ordinance was read in full prior to its final passage.~~

~~I FURTHER CERTIFY that the reading of said ordinance in full prior to its final passage was dispensed with by a vote of not less than four members of the Council, and that there was available for the consideration of each member of the Council prior to the day of its final passage a written or printed copy of said ordinance.~~

~~_____ City Clerk of The City of San Diego, California~~



~~By _____ Deputy.~~

I HEREBY CERTIFY that the foregoing ordinance was passed on the day of its introduction, to-wit, on the 6th day of December, 1955, said ordinance being of the kind and character authorized for passage on its introduction by Section 16 of the Charter.

~~I FURTHER CERTIFY that the final reading of said ordinance was in full.~~

I FURTHER CERTIFY that the reading of said ordinance in full was dispensed with by a vote of not less than four members of the Council, and that there was available for the consideration of each member of the Council prior to the day of its passage a written or printed copy of said ordinance.

FRED W. SICK

City Clerk of The City of San Diego, California



By Helen M. Willig Deputy.

4. 11. 12

DOCUMENT No. 525368

Date DEC 5 - 1955

OFFICE OF THE CITY CLERK
SAN DIEGO, CALIFORNIA

ORDINANCE No. 6765

Appr. \$5,100.00 out of the
Capital Outlay Fund for construct-
ion of a Storm Drain in Torrey
Pines Road and Amalfi Street.

INTRODUCED

DEC 6 1955

Moved by B

Seconded by K

ADOPTED BY COUNCIL

DEC 6 1955

Moved by B

Seconded by K

GOES INTO EFFECT

Recorded on Film Roll 105 163
No.

01253

ORDINANCE NO.
(New Series)

6766

AN ORDINANCE APPROPRIATING THE SUM OF \$550.00 FROM THE UNAPPROPRIATED BALANCE FUND OF THE CITY OF SAN DIEGO, FOR THE PURPOSE OF PROVIDING FUNDS FOR THE PURCHASE OF FIRE EXTINGUISHERS TO BE INSTALLED ON CERTAIN PIECES OF AUTOMOTIVE EQUIPMENT.

BE IT ORDAINED By the Council of The City of San Diego, as follows:

Section 1. That the sum of Five Hundred Fifty Dollars (\$550.00), or so much thereof as may be necessary, be, and the same is hereby set aside and appropriated out of the Unappropriated Balance Fund of The City of San Diego, for the purpose only and exclusively of providing funds for the purchase of fire extinguishers to be installed on certain pieces of automotive equipment.

Section 2. This ordinance shall take effect and be in force on the thirty-first day from and after its passage.

Presented by *Edw. Blom KRW*

Approved as
to form by J.F. DuPaul, City Attorney.

By *Shelley J. Higgins*
Assistant City Attorney.

01257

I HEREBY CERTIFY that the money required for the appropriation made and/or indebtedness and/or obligation incurred by reason of the provisions of the foregoing ordinance is in the Treasury, and that it is otherwise unencumbered.

Dated Dec. 2, 1955

Jim E. Zuilken
Auditor and Comptroller of The City of San Diego, California

By R. Gerwig Deputy.

Passed and adopted by the Council of the City of San Diego, California, this 6th day of December, 1955, by the following vote, to-wit:

YEAS—Councilmen: Burgener, Williams, Kerrigan, Evenson, Mayor Dail

NAYS—Council men None

ABSENT—Council men Schneider, Curran

Charles Dail
Mayor of The City of San Diego, California

FRED W. SICK

City Clerk of The City of San Diego, California



By Helen M. Willig Deputy.

I HEREBY CERTIFY that the foregoing ordinance was not finally passed until six calendar days had elapsed between the day of its introduction and the day of its final passage, to-wit, on the day of , 195 , and on the day of , 195 ,

I FURTHER CERTIFY that said ordinance was read in full prior to its final passage.

I FURTHER CERTIFY that the reading of said ordinance in full prior to its final passage was dispensed with by a vote of not less than four members of the Council, and that there was available for the consideration of each member of the Council prior to the day of its final passage a written or printed copy of said ordinance.

City Clerk of The City of San Diego, California



By Deputy.

I HEREBY CERTIFY that the foregoing ordinance was passed on the day of its introduction, to-wit, on the 6th day of December, 1955, said ordinance being of the kind and character authorized for passage on its introduction by Section 16 of the Charter.

~~I FURTHER CERTIFY that the final reading of said ordinance was in full.~~

I FURTHER CERTIFY that the reading of said ordinance in full was dispensed with by a vote of not less than four members of the Council, and that there was available for the consideration of each member of the Council prior to the day of its passage a written or printed copy of said ordinance.

FRED W. SICK

City Clerk of The City of San Diego, California



By Helen M. Willig Deputy.

525369
DOCUMENT No.

DEC 5 - 1955
Date

OFFICE OF THE CITY CLERK
SAN DIEGO, CALIFORNIA

6766
ORDINANCE No.

Appr. \$550.00 from the Un-
appropriated Balance Fund
for purchase of Fire Ex-
tinguishers to be installed
on certain pieces of Automotive
Equipment.

INTRODUCED

DEC 6 1955

Moved by B

Seconded by K

ADOPTED BY COUNCIL

DEC 6 1955

Moved by B

Seconded by K

GOES INTO EFFECT

01256

Recorded on Film Roll

No. 105 164

ORDINANCE NO. 6787
(New Series)

AN ORDINANCE APPROPRIATING THE SUM OF \$7,450.00 OUT OF THE CAPITAL OUTLAY FUND OF THE CITY OF SAN DIEGO, FOR THE PURPOSE OF PROVIDING FUNDS TO PAY ONE-HALF OF THE ESTIMATED COST OF CONSTRUCTING A STORM DRAIN IN 52ND STREET, BETWEEN EL CAJON BOULEVARD AND TROJAN AVENUE, IN SAID CITY.

BE IT ORDAINED By the Council of The City of San Diego, as follows:

Section 1. That the sum of Seven Thousand Four Hundred Fifty Dollars (\$7,450.00), or so much thereof as may be necessary, be, and the same is hereby set aside and appropriated out of the Capital Outlay Fund of The City of San Diego, for the purpose only and exclusively of providing funds to pay one-half of the estimated cost of constructing a storm drain in 52nd Street, between El Cajon Boulevard and Trojan Avenue, in said City.

Section 2. This ordinance shall take effect and be in force on the thirty-first day from and after its passage.

Presented by *OW Campbell KRW*

Approved as
to form by J.F. DuPaul, City Attorney.

By *Shelley J. Higgins*
Assistant City Attorney.

I HEREBY CERTIFY that the money required for the appropriation made and/or indebtedness and/or obligation incurred by reason of the provisions of the foregoing ordinance is in the Treasury, and that it is otherwise unencumbered.

Dated Dec. 7, 1955

Am. E. Zuilker
Auditor and Comptroller of The City of San Diego, California

By R. Gerwig Deputy.

Passed and adopted by the Council of the City of San Diego, California, this 8th day of December, 1955, by the following vote, to-wit:

YEAS—Councilmen: Burgener, Williams, Kerrigan, Evenson

NAYS—Council men None

ABSENT—Council men Schneider, Curran, Mayor Dail

Charles Dail
Mayor of The City of San Diego, California

FRED W. SICK
City Clerk of The City of San Diego, California

By Helen M. Willig Deputy.



I HEREBY CERTIFY that the foregoing ordinance was not finally passed until six calendar days had elapsed between the day of its introduction and the day of its final passage, to-wit, on the day of , 195 , and on the day of , 195 .

I FURTHER CERTIFY that said ordinance was read in full prior to its final passage.

I FURTHER CERTIFY that the reading of said ordinance in full prior to its final passage was dispensed with by a vote of not less than four members of the Council, and that there was available for the consideration of each member of the Council prior to the day of its final passage a written or printed copy of said ordinance.

City Clerk of The City of San Diego, California

By Deputy.



I HEREBY CERTIFY that the foregoing ordinance was passed on the day of its introduction, to-wit, on the 8th day of December, 1955, said ordinance being of the kind and character authorized for passage on its introduction by Section 16 of the Charter.

~~I FURTHER CERTIFY that the final reading of said ordinance was in full.~~

I FURTHER CERTIFY that the reading of said ordinance in full was dispensed with by a vote of not less than four members of the Council, and that there was available for the consideration of each member of the Council prior to the day of its passage a written or printed copy of said ordinance.

FRED W. SICK
City Clerk of The City of San Diego, California

By Helen M. Willig Deputy.



SI 171. 242

DOCUMENT No. 525926

Date DEC 7 - 1955

OFFICE OF THE CITY CLERK
SAN DIEGO, CALIFORNIA

ORDINANCE No. 6767

Appr. \$7,450.00 out of the
Capital Outlay Fund, one-half
cost of Storm Drain in 52nd
Street, between El Cajon
Boulevard and Trojan Avenue.

INTRODUCED

DEC 8 1955

Moved by K

Seconded by B

ADOPTED BY COUNCIL

DEC 8 1955

Moved by K

Seconded by E

GOES INTO EFFECT

Recorded on Film Roll
No. 105 281

01259

ORDINANCE NO. 6768 (New Series)

AN ORDINANCE ESTABLISHING THE GRADE OF THE ALLEY NORTHERLY OF AND CONTIGUOUS TO LOTS 21 TO 40 INCLUSIVE, BLOCK 187, PACIFIC BEACH, BETWEEN THE WESTERLY LINE OF FANUEL STREET AND THE EASTERLY LINE OF EVERTS STREET

BE IT ORDAINED By the Council of the City of San Diego, California, as follows:

SECTION I. That the grade of the alley northerly of and contiguous to Lots 21 to 40 inclusive, Block 187, Pacific Beach, between the westerly line of Fanuel Street and the easterly line of Everts Street be, and the same is hereby established as follows:

At the intersection of the northerly line of said alley with the westerly line of Fanuel Street, establish the grade elevation at 54.57 feet.

At a point on the northerly line of said alley distant 20.00 feet westerly from the last described point, establish the grade elevation at 54.78 feet.

At a point on the northerly line of said alley distant 20.00 feet westerly of the last named point, establish the grade elevation at 54.93 feet; at a point on the northerly line of said alley distant 20.00 feet westerly of the last named point, establish the grade elevation at 54.90 feet; at a point on the northerly line of said alley distant 90.00 feet westerly of the last named point, establish the grade elevation at 54.15 feet; at a point on the northerly line of said alley distant 20.00 feet westerly of the last named point, establish the grade elevation at 54.04 feet; at a point on the northerly line of said alley distant 20.00 feet westerly of the last named point, establish the grade elevation at 53.85 feet; at a point on the northerly line of said alley distant 20.00 feet westerly of the last named point, establish the grade elevation at 53.84 feet; at a point on the northerly line of said alley distant 150.00 feet westerly of the last named point, establish the grade elevation at 52.29 feet; at a point on the northerly line of said alley distant 20.00 feet westerly of the last named point, establish the grade elevation at 52.05 feet; at a point on the northerly line of said alley distant 20.00 feet westerly of the last named point, establish the grade elevation at 51.75 feet;

at a point on the northerly line of said alley distant 20.00 feet westerly of the last named point, establish the grade elevation at 51.40 feet; at a point on the northerly line of said alley distant 20.00 feet westerly of the last named point, establish the grade elevation at 51.00 feet; at a point on the northerly line of said alley distant 40.00 feet westerly of the last named point, establish the grade elevation at 50.15 feet; at a point on the northerly line of said alley distant 20.00 feet, more or less, westerly of the last named point, said point being at the intersection of the northerly line of said alley with the easterly line of Everts Street, establish the grade elevation at 49.57 feet.

At the intersection of the southerly line of said alley with the westerly line of Fanuel Street, establish the grade elevation at 54.40 feet.

At a point on the southerly line of said alley distant 20.00 feet westerly from the last described point, establish the grade elevation at 54.55 feet.

At a point on the southerly line of said alley distant 20.00 feet westerly of the last named point, establish the grade elevation at 54.63 feet; at a point on the southerly line of said alley distant 20.00 feet westerly of the last named point, establish the grade elevation at 54.60 feet; at a point on the southerly line of said alley distant 90.00 feet westerly of the last named point, establish the grade elevation at 54.15 feet; at a point on the southerly line of said alley distant 20.00 feet westerly of the last named point, establish the grade elevation at 54.04 feet; at a point on the southerly line of said alley distant 20.00 feet westerly of the last named point, establish the grade elevation at 53.85 feet; at a point on the southerly line of said alley distant 20.00 feet westerly of the last named point, establish the grade elevation at 53.64 feet; at a point on the southerly line of said alley 150.00 feet westerly of the last named point, establish the grade elevation at 51.99 feet; at a point on the southerly line of said alley distant 20.00 feet westerly of the last named point, establish the grade elevation at 51.75 feet; at a point on the southerly line of said alley distant 20.00 feet westerly of the last named point, establish the grade elevation at 51.45 feet; at a point on the southerly line of said alley distant 20.00 feet westerly of the last named point, establish the grade elevation at 51.10 feet; at a point on the

southerly line of said alley distant 20.00 feet westerly of the last named point, establish the grade elevation at 50.70 feet; at a point on the westerly line of said alley distant 40.00 feet westerly of the last named point, establish the grade elevation at 49.85 feet; at a point on the southerly line of said alley distant 20.00 feet, more or less, westerly of the last named point, at the intersection of the southerly line of said alley with the easterly line of Everts Street, establish the grade elevation at 49.38 feet.

SECTION II. And the grade of said alley between the points hereinbefore mentioned, shall have a uniform ascent and descent; all of said grade elevations to be established are in relation to the datum line of levels as fixed by Section 62.01 and Section 62.02 of the San Diego Municipal Code of said City.

SECTION III. This Ordinance shall take effect and be in force on the thirty-first day from and after its passage.

Approved as to form:

J. F. DU PAUL
City Attorney

By *Norm Anderson*
Deputy City Attorney

Presented by

A. K. Fogg
City Engineer

BW Campbell KBW
City Manager

01265

I HEREBY CERTIFY that the money required for the appropriation made and/or indebtedness and/or obligation incurred by reason of the provisions of the foregoing ordinance is in the Treasury, and that it is otherwise unencumbered.

Dated

..... Auditor and Comptroller of The City of San Diego, California

By Deputy.

Passed and adopted by the Council of the City of San Diego, California, this 8th day of December, 1955, by the following vote, to-wit:

YEAS—Councilmen: Burgener, Williams, Kerrigan, Evenson

NAYS—Council men None

ABSENT—Council men Schneider, Curran, Mayor Dail

Charles Dail
Mayor of The City of San Diego, California

FRED W. SICK

City Clerk of The City of San Diego, California



By *Helen M. Willig* Deputy.

~~I HEREBY CERTIFY that the foregoing ordinance was not finally passed until six calendar days had elapsed between the day of its introduction and the day of its final passage, to-wit, on the day of, 195....., and on the day of 195.....~~

~~I FURTHER CERTIFY that said ordinance was read in full prior to its final passage.~~

~~I FURTHER CERTIFY that the reading of said ordinance in full prior to its final passage was dispensed with by a vote of not less than four members of the Council, and that there was available for the consideration of each member of the Council prior to the day of its final passage a written or printed copy of said ordinance.~~

..... City Clerk of The City of San Diego, California



By Deputy.

I HEREBY CERTIFY that the foregoing ordinance was passed on the day of its introduction, to-wit, on the 8th day of December, 1955, said ordinance being of the kind and character authorized for passage on its introduction by Section 16 of the Charter.

~~I FURTHER CERTIFY that the final reading of said ordinance was in full.~~

I FURTHER CERTIFY that the reading of said ordinance in full was dispensed with by a vote of not less than four members of the Council, and that there was available for the consideration of each member of the Council prior to the day of its passage a written or printed copy of said ordinance.

FRED W. SICK

City Clerk of The City of San Diego, California



By *Helen M. Willig* Deputy.

DOCUMENT No. 525927

Date DEC 7 - 1955

OFFICE OF THE CITY CLERK
SAN DIEGO, CALIFORNIA

ORDINANCE No. 6768

Establishing grade of the Alley
in Block 187, Pacific Beach.

INTRODUCED

DEC 8 1955

Moved by *W*

Seconded by *E*

ADOPTED BY COUNCIL

DEC 8 1955

Moved by *W*

Seconded by *E*

GOES INTO EFFECT

Recorded on Film Roll
No. 105 282

01262

ORDINANCE NO. 6769 (New Series)

AN ORDINANCE ESTABLISHING THE GRADE OF NORTHERLY AND SOUTHERLY ALLEY IN BLOCK 192 PACIFIC BEACH IN THE CITY OF SAN DIEGO, BETWEEN THE NORTHERLY LINE OF FELSPAR STREET AND THE SOUTHERLY LINE OF EMERALD STREET

BE IT ORDAINED By the Council of the City of San Diego, California, as follows:

SECTION 1. That the grade of northerly and southerly alley in Block 192, Pacific Beach in the City of San Diego, between the northerly line of Felspar Street and the southerly line of Emerald Street be, and the same is hereby established as follows:

At the intersection of the easterly line of said alley and the northerly line of Felspar Street, establish the grade elevation at 20.40 feet.

At a point on the easterly line of said alley distant 40.00 feet northerly of the last described point, establish the grade elevation at 20.58 feet; at a point on the easterly line of said alley distant 85.00 feet northerly of the last named point, establish the grade elevation at 21.68 feet; at a point on the easterly line of said alley distant 20.00 feet northerly of the last named point, establish the grade elevation at 21.90 feet; at a point on the easterly line of said alley distant 105.00 feet northerly of the last named point, establish the grade elevation at 23.20 feet; at a point on the easterly line of said alley distant 20.00 feet, more or less, northerly of the last named point, said point being the intersection of the easterly line of said alley with the southerly line of Emerald Street, establish the grade elevation at 23.45 feet,

At the intersection of the westerly line of said alley and the northerly line of Felspar Street, establish the grade elevation at 20.60 feet.

At a point on the westerly line of said alley distant 40.00 feet northerly of the last described point, establish the grade elevation at 20.78 feet; at a point on the westerly line of said alley distant 210.00 feet northerly of the last named point, establish the grade elevation at 23.40 feet; at a point on the westerly line of said alley distant 20.00 feet, more or less, northerly of the last named point, said point being the intersection of the westerly line of said alley with the southerly line of Emerald Street, establish the grade elevation at 23.50 feet.

SECTION 11. And the grade of said alley between the points hereinbefore mentioned, shall have a uniform ascent and descent; all of said grade elevations to be

established are in relation to the datum line of levels as fixed by Section 62.01 and Section 62.02 of the San Diego Municipal Code of said City.

SECTION 111. This Ordinance shall take effect and be in force on the thirty-first day from and after its passage.

Approved as to form:

J. F. DU PAUL
City Attorney

By *Mona M. Anderson*
Deputy City Attorney

Presented by

A.K. Jagg
City Engineer

O.W. Campbell KSW
City Manager

I HEREBY CERTIFY that the money required for the appropriation made and/or indebtedness and/or obligation incurred by reason of the provisions of the foregoing ordinance is in the Treasury, and that it is otherwise unencumbered.

Dated.....

Auditor and Comptroller of The City of San Diego, California

By..... Deputy.

Passed and adopted by the Council of the City of San Diego, California, this 8th day of December, 1955, by the following vote, to-wit:

YEAS—Councilmen: Burgener, Williams, Kerrigan, Evenson

NAYS—Council men None

ABSENT—Council men Schneider, Curran, Mayor Deil

Charles Deil

Mayor of The City of San Diego, California

FRED W. SICK

City Clerk of The City of San Diego, California



By *Helen M. Willig* Deputy.

I HEREBY CERTIFY that the foregoing ordinance was not finally passed until six calendar days had elapsed between the day of its introduction and the day of its final passage, to-wit, on the day of 195, and on the day of 195.

I FURTHER CERTIFY that said ordinance was read in full prior to its final passage.

I FURTHER CERTIFY that the reading of said ordinance in full prior to its final passage was dispensed with by a vote of not less than four members of the Council, and that there was available for the consideration of each member of the Council prior to the day of its final passage a written or printed copy of said ordinance.

City Clerk of The City of San Diego, California



By..... Deputy.

I HEREBY CERTIFY that the foregoing ordinance was passed on the day of its introduction, to-wit, on the 8th day of December, 1955, said ordinance being of the kind and character authorized for passage on its introduction by Section 16 of the Charter.

I FURTHER CERTIFY that the final reading of said ordinance was in full.

I FURTHER CERTIFY that the reading of said ordinance in full was dispensed with by a vote of not less than four members of the Council, and that there was available for the consideration of each member of the Council prior to the day of its passage a written or printed copy of said ordinance.

FRED W. SICK

City Clerk of The City of San Diego, California



By *Helen M. Willig* Deputy.

525928

DOCUMENT No.....

Date..... DEC 7 - 1955

OFFICE OF THE CITY CLERK
SAN DIEGO, CALIFORNIA

ORDINANCE No. 6769

Establishing grade of the Alley
in Block 192, Pacific Beach.

INTRODUCED DEC 8 1955

Moved by *W*

Seconded by *E*

ADOPTED BY COUNCIL DEC 8 1955

Moved by *W*

Seconded by *E*

GOES INTO EFFECT

Recorded on Film Roll No. 105 283

01267

ORDINANCE NO. 6770 (New Series)

AN ORDINANCE ESTABLISHING THE GRADE OF "A" STREET IN THE CITY OF SAN DIEGO, CALIFORNIA, BETWEEN THE SOUTHERLY PROLONGATION OF THE EASTERLY LINE OF LOT 47, BLOCK 121, CHOATE'S ADDITION, AND A LINE PARALLEL TO AND DISTANT 313.78 FEET WESTERLY THEREFROM ACCORDING TO MAP NO.167 ON FILE IN THE OFFICE OF THE COUNTY RECORDER OF SAN DIEGO COUNTY, CALIFORNIA

BE IT ORDAINED By the Council of the City of San Diego, California, as follows:

SECTION I. That the grade of "A" Street in the City of San Diego, California, between the southerly prolongation of the easterly line of Lot 47, Block 121, Choate's Addition, and a line parallel to and distant 313.78 feet westerly therefrom according to Map No.167 on file in the Office of the County Recorder of San Diego County, California, be and the same is hereby established as follows:

At the intersection of the northerly line of "A" Street, and the southerly prolongation of the easterly line of said Lot 47, establish the grade elevation at 161.5 feet. At a point on the northerly line of "A" Street distant 21.78 feet westerly of the last described point, establish the grade elevation at 161.00 feet; at a point on the northerly line of "A" Street distant 10.00 feet westerly of the last named point, establish the grade elevation at 161.00 feet; at a point on the northerly line of "A" Street 60.00 feet westerly of the last named point, establish the grade elevation at 159.20 feet; at a point on the northerly line of "A" Street distant 10.00 feet westerly of the last named point, establish the grade elevation at 158.5 feet; at a point on the northerly line of "A" Street distant 23.00 feet westerly of the last named point, establish the grade elevation at 157.6 feet; at a point on the northerly line of "A" Street distant 23.00 feet westerly of the last named point, establish the grade elevation at 156.7 feet; at a point on the northerly line of "A" Street distant 22.00 feet westerly of the last named point, establish the grade elevation at 155.9 feet; at a point on the northerly line of "A" Street distant 22.00 feet westerly of the last named point, establish the grade elevation at 155.0 feet; at a point on the northerly line of "A" Street

distant 22.00 feet westerly of the last named point, establish the grade elevation at 154.2 feet; at a point on the northerly line of "A" Street distant 22.00 feet westerly of the last named point, establish the grade elevation at 153.3 feet; at a point on the northerly line of "A" Street distant 22.00 feet westerly of the last named point, establish the grade elevation at 152.2 feet; at a point on the northerly line of "A" Street distant 23.00 feet westerly of the last named point, establish the grade elevation at 151.3 feet; at a point on the northerly line of "A" Street distant 23.00 feet westerly of the last named point, establish the grade elevation at 150.4 feet.

At the intersection of the southerly line of "A" Street and the southerly prolongation of the easterly line of Lot 47 Block 121 Choate's Addition, establish the grade elevation at 162.0 feet.

At a point on the southerly line of "A" Street distant 147.78 feet westerly of the last described point, establish the grade elevation at 157.7 feet; at a point on the southerly line of "A" Street distant 22.00 feet westerly of the last named point, establish the grade elevation at 156.9 feet; at a point on the southerly line of "A" Street distant 22.00 feet westerly of the last named point, establish the grade elevation at 156.0 feet; at a point on the southerly line of "A" Street distant 22.00 feet westerly of the last named point, establish the grade elevation at 155.2 feet; at a point on the southerly line of "A" Street distant 22.00 feet westerly of the last named point, establish the grade elevation at 154.3 feet; at a point on the southerly line of "A" Street distant 22.00 feet westerly of the last named point, establish the grade elevation at 153.2 feet; at a point on the southerly line of "A" Street distant 23.00 feet westerly of the last named point, establish the grade elevation at 152.3 feet; at a point on the southerly line of "A" Street distant 23.00 feet westerly of the last named point, establish the grade elevation at 151.4 feet.

SECTION II. And the grade of "A" Street between the points hereinbefore mentioned, shall have a uniform ascent and descent; all of said grade elevations to be established are in relation to the datum line of levels as fixed by Section 62.01 and Section 62.02 of the San Diego Municipal Code of said City.

SECTION III. This Ordinance shall take effect and be in force on the thirty-first day from and after its passage.

Approved as to form:

J. F. DUPAUL
City Attorney

By *Maureen A. Coulson*
Deputy City Attorney

Presented by

A.K. Foggy
City Engineer

B.W. Campbell SR
City Manager

01274

I HEREBY CERTIFY that the money required for the appropriation made and/or indebtedness and/or obligation incurred by reason of the provisions of the foregoing ordinance is in the Treasury, and that it is otherwise unencumbered.

Dated.....

Auditor and Comptroller of The City of San Diego, California

By..... Deputy.

Passed and adopted by the Council of the City of San Diego, California, this 8th day of December, 1955, by the following vote, to-wit:

YEAS—Councilmen: Burgener, Williams, Kerrigan, Evenson

NAYS—Council men None

ABSENT—Council men Schneider, Curran, Mayor Dail

Mayor of The City of San Diego, California

FRED W. SICK

City Clerk of The City of San Diego, California

By Helen M. Willig Deputy.



I HEREBY CERTIFY that the foregoing ordinance was not finally passed until six calendar days had elapsed between the day of its introduction and the day of its final passage, to-wit, on the day of 195, and on the day of 195.

I FURTHER CERTIFY that said ordinance was read in full prior to its final passage.

I FURTHER CERTIFY that the reading of said ordinance in full prior to its final passage was dispensed with by a vote of not less than four members of the Council, and that there was available for the consideration of each member of the Council prior to the day of its final passage a written or printed copy of said ordinance.

City Clerk of The City of San Diego, California

By..... Deputy.



I HEREBY CERTIFY that the foregoing ordinance was passed on the day of its introduction, to-wit, on the 8th day of December, 1955 said ordinance being of the kind and character authorized for passage on its introduction by Section 16 of the Charter.

I FURTHER CERTIFY that the final reading of said ordinance was in full.

I FURTHER CERTIFY that the reading of said ordinance in full was dispensed with by a vote of not less than four members of the Council, and that there was available for the consideration of each member of the Council prior to the day of its passage a written or printed copy of said ordinance.

FRED W. SICK

City Clerk of The City of San Diego, California

By Helen M. Willig Deputy.



2.17.55

525929

DOCUMENT No.....

Date..... DEC 7 - 1955

OFFICE OF THE CITY CLERK
SAN DIEGO, CALIFORNIA

ORDINANCE No..... 6770

Establishing grade of A Street,
at Block 121, Choate's Addition.

INTRODUCED

DEC 8 1955

Moved by..... W

Seconded by..... E

ADOPTED BY COUNCIL

DEC 8 1955

Moved by..... W

Seconded by..... B

GOES INTO EFFECT

Recorded on Film Roll 105 284
No.....

01271

ORDINANCE NO. 6771 (New Series)

AN ORDINANCE ESTABLISH THE GRADE OF ASH STREET IN THE CITY OF SAN DIEGO, CALIFORNIA, BETWEEN THE EASTERLY LINE OF BANCROFT STREET AND THE WESTERLY LINE OF BANCROFT STREET

BE IT ORDAINED By the Council of the City of San Diego, California, as follows:

SECTION I. That the grade of Ash Street in the City of San Diego, California, between the easterly line of Bancroft Street and the westerly line of Bancroft Street be, and the same is hereby established as follows:

At the intersection of the northerly line of Ash Street and the easterly line of Bancroft Street, establish the grade elevation at 193.00 feet.

At the intersection of the northerly line of Ash Street and the westerly line of Bancroft Street, establish the grade elevation at 191.50 feet.

At the intersection of the southerly line of Ash Street and the easterly line of Bancroft Street, establish the grade elevation at 192.50 feet.

At the intersection of the southerly line of Ash Street and the westerly line of Bancroft Street, establish the grade elevation at 183.50 feet.

SECTION II. And the grade of Ash Street between the points here-inbefore mentioned, shall have a uniform ascent and descent; all of said grade elevations to be established are in relation to the datum line of levels as fixed by Section 62.01 and Section 62.02 of the San Diego Municipal Code of said City.

SECTION III. This Ordinance shall take effect and be in force on the thirty-first day from and after its passage.

Approved as to form:

J. F. DU PAUL
City Attorney

By *Thomas H. Anderson*
Deputy City Attorney

Presented by

A. K. Fogg
City Engineer

D. W. Campbell *KBW*
City Manager

01277

I HEREBY CERTIFY that the money required for the appropriation made and/or indebtedness and/or obligation incurred by reason of the provisions of the foregoing ordinance is in the Treasury, and that it is otherwise unencumbered.

Dated

Auditor and Comptroller of The City of San Diego, California

By Deputy.

Passed and adopted by the Council of the City of San Diego, California, this 8th day of December, 1955, by the following vote, to-wit:

YEAS—Councilmen: Burgener, Williams, Kerrigan, Evenson

NAYS—Council men None

ABSENT—Council men Schneider, Curran, Mayor Dail

Charles Dail
Mayor of The City of San Diego, California

FRED W. SICK

City Clerk of The City of San Diego, California



By *Helen M. Willig* Deputy.

I HEREBY CERTIFY that the foregoing ordinance was not finally passed until six calendar days had elapsed between the day of its introduction and the day of its final passage, to-wit, on the day of, 195....., and on the day of, 195.....,

I FURTHER CERTIFY that said ordinance was read in full prior to its final passage.

I FURTHER CERTIFY that the reading of said ordinance in full prior to its final passage was dispensed with by a vote of not less than four members of the Council, and that there was available for the consideration of each member of the Council prior to the day of its final passage a written or printed copy of said ordinance.

City Clerk of The City of San Diego, California



By Deputy.

I HEREBY CERTIFY that the foregoing ordinance was passed on the day of its introduction, to-wit, on the 8th day of December, 1955, said ordinance being of the kind and character authorized for passage on its introduction by Section 16 of the Charter.

I FURTHER CERTIFY that the final reading of said ordinance was in full.

I FURTHER CERTIFY that the reading of said ordinance in full was dispensed with by a vote of not less than four members of the Council, and that there was available for the consideration of each member of the Council prior to the day of its passage a written or printed copy of said ordinance.

FRED W. SICK

City Clerk of The City of San Diego, California

By *Helen M. Willig* Deputy.



A.M. 1955

525930

DOCUMENT No.....

DEC 7- 1955

Date

OFFICE OF THE CITY CLERK
SAN DIEGO, CALIFORNIA

ORDINANCE No. 6771

Establishing grade of Ash
Street, at Bancroft Street.

INTRODUCED

DEC 8 1955

Moved by *W*

Seconded by *E*

ADOPTED BY COUNCIL

DEC 8 1955

Moved by *W*

Seconded by *E*

GOES INTO EFFECT

Recorded on Film Roll

No. 105 285

01276

ORDINANCE NO. 6772 (New Series)

AN ORDINANCE ESTABLISHING THE GRADE OF TALBOT STREET IN THE CITY OF SAN DIEGO, CALIFORNIA, BETWEEN A LINE PARALLEL TO AND DISTANT 99.86 FEET EASTERLY FROM THE EASTERLY LINE OF CATALINA BOULEVARD AND THE NORTHWESTERLY LINE OF CANON STREET

BE IT ORDAINED By the Council of the City of San Diego, California, as follows:

SECTION 1. That the grade of Talbot Street in the City of San Diego, California, between a line parallel to and distant 99.86 feet easterly from the easterly line of Catalina Boulevard and the northwesterly line of Canon Street be, and the same is hereby established as follows:

At a point on the southerly line of Talbot Street distant 99.86 feet easterly from the intersection of the westerly prolongation of the southerly line of Talbot Street with the northerly prolongation of the easterly line of Catalina Boulevard, the grade elevation to remain at 255.26 feet.

At a point on the southerly line of Talbot Street distant 59.97 feet easterly of the last described point, establish the grade elevation at 254.00 feet; at a point on the southerly line of Talbot Street distant 25.00 feet easterly of the last described point, establish the grade elevation at 253.48 feet; at a point on the southerly line of Talbot Street distant 25.00 feet easterly of the last described point, establish the grade elevation at 252.77 feet; at a point on the southerly line of Talbot Street distant 25.00 feet easterly of the last described point, establish the grade elevation at 251.87 feet; at a point on the southerly line of Talbot Street distant 25.00 feet easterly of the last described point, establish the grade elevation at 250.77 feet; at a point on the southerly line of Talbot Street distant 25.00 feet easterly of the last described point, establish the grade elevation at 249.48 feet; at a point on the southerly line of Talbot Street distant 25.00 feet easterly of the last described point, establish the grade elevation at 247.98 feet; at a point on the southerly line of Talbot Street distant 25.00 feet easterly of the last described point, establish the grade elevation at 246.30 feet; at a point on the southerly line of Talbot Street distant 25.00 feet easterly of the last described point, establish the grade elevation at 244.42 feet; at a point on the southerly line of Talbot Street distant 32.68 feet

easterly of the last described point, establish the grade elevation at 241.86 feet; at a point on the westerly line of Talbot Street distant 46.94 feet, more or less, easterly and southerly of the last described point, said point being the intersection of the westerly line of Talbot Street with the northwesterly line of Canon Street, establish the grade elevation at 241.72 feet.

At a point on the northerly line of Talbot Street distant 99.86 feet easterly from the intersection of the westerly prolongation of the northerly line of Talbot Street with the northerly prolongation of the easterly line of Catalina Boulevard, the grade elevation to remain at 255.43 feet.

At the intersection of the northerly line of Talbot Street with the northwesterly line of Point Street, establish the grade elevation at 254.12 feet.

At the intersection of the northerly line of Talbot Street with the northeasterly line of Point Street, establish the grade elevation at 250.96 feet.

At a point on the northerly line of Talbot Street distant 10.17 feet easterly of the last named point, establish the grade elevation at 250.41 feet; at a point on the northerly line of Talbot Street distant 20.00 feet easterly of the last named point, establish the grade elevation at 249.30 feet; at a point on the northerly line of Talbot Street distant 20.00 feet easterly of the last named point, establish the grade elevation at 248.05 feet; at a point on the northerly line of Talbot Street distant 20.00 feet easterly of the last named point, establish the grade elevation at 246.67 feet; at a point on the northerly line of Talbot Street distant 20.00 feet easterly of the last named point, establish the grade elevation at 245.16 feet; at a point on the northerly line of Talbot Street distant 20.00 feet, more or less easterly of the last named point, said point being the intersection of the northerly line of Talbot Street with the northwesterly line of Manor Way, establish the grade elevation at 243.58 feet.

At the intersection of the northerly line of Talbot Street with the northeasterly line of Manor Way, establish the grade elevation at 236.54 feet.

At a point on the northerly line of Talbot Street distant 33.26 feet easterly of the last named point, establish the grade elevation at 233.30 feet.

At a point on the northerly line of Talbot Street distant 33.22 feet, more or less, easterly of the last named point, said point being the intersection

of the northerly line of Talbot Street with the northwesterly line of Canon Street, establish the grade elevation at 230.00 feet.

SECTION 11. And the grade of Talbot Street between the points here-
inbefore mentioned, shall have a uniform ascent and descent; all of said grade
elevations to be established are in relation to the datum line of levels as
dixed by Section 62.01 and Section 62.02 of the San Diego Municipal Code of
said City.

SECTION 111. This Ordinance shall take effect and be in force on
the thirty-first day from and after its passage.

Approved as to form:

J. F. DU PAUL
City Attorney

By *Myron A. Anderson*
Deputy City Attorney

Presented by

A. L. Fogg
City Engineer

O. W. Campbell *KBE*
City Manager

I HEREBY CERTIFY that the money required for the appropriation made and/or indebtedness and/or obligation incurred by reason of the provisions of the foregoing ordinance is in the Treasury, and that it is otherwise unencumbered.

Dated

Auditor and Comptroller of The City of San Diego, California

By Deputy.

Passed and adopted by the Council of the City of San Diego, California, this 8th day of December, 1955, by the following vote, to-wit:

YEAS—Councilmen: Burgener, Williams, Kerrigan, Evenson

NAYS—Council men None

ABSENT—Council men Schneider, Gurran, Mayor Dail

Charles Dail

Mayor of The City of San Diego, California

FRED W. SICK

City Clerk of The City of San Diego, California



By *Helen M. Willig* Deputy.

I HEREBY CERTIFY that the foregoing ordinance was not finally passed until six calendar days had elapsed between the day of its introduction and the day of its final passage, to-wit, on the day of 195, and on the day of 195.

I FURTHER CERTIFY that said ordinance was read in full prior to its final passage.

I FURTHER CERTIFY that the reading of said ordinance in full prior to its final passage was dispensed with by a vote of not less than four members of the Council, and that there was available for the consideration of each member of the Council prior to the day of its final passage a written or printed copy of said ordinance.

City Clerk of The City of San Diego, California



By Deputy.

I HEREBY CERTIFY that the foregoing ordinance was passed on the day of its introduction, to-wit, on the 8th day of December, 1955, said ordinance being of the kind and character authorized for passage on its introduction by Section 16 of the Charter.

I FURTHER CERTIFY that the final reading of said ordinance was in full.

I FURTHER CERTIFY that the reading of said ordinance in full was dispensed with by a vote of not less than four members of the Council, and that there was available for the consideration of each member of the Council prior to the day of its passage a written or printed copy of said ordinance.

FRED W. SICK

City Clerk of The City of San Diego, California



By *Helen M. Willig* Deputy.

DOCUMENT No. 525931

Date DEC 7 - 1955

OFFICE OF THE CITY CLERK
SAN DIEGO, CALIFORNIA

ORDINANCE No. 6772

Establishing grade of Talbot
Street, between Catalina Boule-
vard and Canon Street.

INTRODUCED

DEC 8 1955

Moved by

Seconded by

ADOPTED BY COUNCIL

DEC 8 1955

Moved by

Seconded by

GOES INTO EFFECT

Recorded on Film Roll

105 286

No.

01279

ORDINANCE 6773 (New Series)

AN ORDINANCE ESTABLISH THE GRADE OF 33RD STREET IN THE CITY OF SAN DIEGO, CALIFORNIA, BETWEEN THE NORTHERLY LINE OF BLOCK 121 CHOATE'S ADDITION AND THE NORTHERLY LINE OF "A" STREET, ACCORDING TO MAP NO.167 ON FILE IN THE OFFICE OF THE COUNTY RECORDER OF SAN DIEGO COUNTY, CALIFORNIA

BE IT ORDAINED By the Council of the City of San Diego, California, as follows:

SECTION I. That the grade of 33rd Street in the City of San Diego, California, between the northerly line of Block 121 Choate's Addition and the northerly line of "A" Street, according to Map No.167 on file in the office of the County Recorder of San Diego County, California be, and the same is hereby established as follows:

At the intersection of the easterly line of 33rd Street and the northerly line of Block 121 Choate's Addition, establish the grade elevation at 165.00 feet; at a point on the easterly line of 33rd Street distant 55.24 feet southerly more or less of the last named point, said point being the intersection of the easterly line of 33rd Street and the northerly line of "A" Street, establish the grade elevation at 160.50 feet.

At the intersection of the westerly line of 33rd Street and the northerly line of Block 121, Choate's Addition, establish the grade elevation at 165.00 feet; at a point on the westerly line of 33rd Street distant 54.41 feet southerly, more or less, of the last named point, said point being the intersection of the westerly line of 33rd Street and the northerly line of "A" Street, establish the grade elevation at 160.00 feet.

SECTION II. And the grade of 33rd Street between the points hereinbefore mentioned, shall have a uniform ascent and descent; all of said grade elevations to be established are in relation to the datum line of levels as fixed by Section 62.01 and Section 62.02 of the San Diego Municipal Code of said City.

SECTION III. This Ordinance shall take effect and be in force on the thirty-first day from and after its passage.

Approved as to form:

J. F. DU PAUL
City Attorney

By Mona K. Anderson
Deputy City Attorney

Presented by A.K. Fogg
City Engineer

P.W. Campbell
City Manager

01285

I ~~HEREBY~~ CERTIFY that the money required for the appropriation made and/or indebtedness and/or obligation incurred by reason of the provisions of the foregoing ordinance is in the Treasury, and that it is otherwise unencumbered.

Dated

Auditor and Comptroller of The City of San Diego, California

By Deputy.

Passed and adopted by the Council of the City of San Diego, California, this 8th day of December, 1955, by the following vote, to-wit:

YEAS—Councilmen: Burgener, Williams, Kerrigan, Evenson

NAYS—Council men None

ABSENT—Council men Schneider, Curran, Mayor Dail

[Signature]
Mayor of The City of San Diego, California

FRED W. SICK

City Clerk of The City of San Diego, California



By *[Signature]* Deputy.

I ~~HEREBY~~ CERTIFY that the foregoing ordinance was not finally passed until six calendar days had elapsed between the day of its introduction and the day of its final passage, to-wit, on the day of, 195....., and on the day of, 195.....,

I FURTHER CERTIFY that said ordinance was read in full prior to its final passage.

I FURTHER CERTIFY that the reading of said ordinance in full prior to its final passage was dispensed with by a vote of not less than four members of the Council, and that there was available for the consideration of each member of the Council prior to the day of its final passage a written or printed copy of said ordinance.

.....
City Clerk of The City of San Diego, California



By Deputy.

I ~~HEREBY~~ CERTIFY that the foregoing ordinance was passed on the day of its introduction, to-wit, on the 8th day of December, 1955, said ordinance being of the kind and character authorized for passage on its introduction by Section 16 of the Charter.

~~I FURTHER CERTIFY that the final reading of said ordinance was in full.~~

I FURTHER CERTIFY that the reading of said ordinance in full was dispensed with by a vote of not less than four members of the Council, and that there was available for the consideration of each member of the Council prior to the day of its passage a written or printed copy of said ordinance.

FRED W. SICK

City Clerk of The City of San Diego, California



By *[Signature]* Deputy.

525932

DOCUMENT No.....

Date..... DEC 7 - 1955

OFFICE OF THE CITY CLERK
SAN DIEGO, CALIFORNIA

ORDINANCE No. 6773

Establishing grade of 33rd
Street, near A Street.

INTRODUCED

..... DEC 8 1955

Moved by *W*

Seconded by *E*

ADOPTED BY COUNCIL

..... DEC 8 1955

Moved by *W*

Seconded by *E*

GOES INTO EFFECT

Recorded on Film Roll 105 287

No.....

01284

ORDINANCE NO. 6774 (New Series)

AN ORDINANCE ESTABLISHING THE GRADE OF VALETA STREET IN THE CITY OF SAN DIEGO, CALIFORNIA, BETWEEN THE SOUTHWESTERLY PROLONGATION OF THE SOUTHEASTERLY LINE OF FAMOSA BOULEVARD AND THE SOUTHEASTERLY LINE OF WEST POINT LOMA BOULEVARD

BE IT ORDAINED By the Council of the City of San Diego, California, as follows:

SECTION 1. That the grade of Valeta Street in the City of San Diego, California, between the southwesterly prolongation of the southeasterly line of Famosa Boulevard and the southeasterly line of West Point Loma Boulevard be, and the same is hereby established as follows:

At the intersection of the northeasterly line of Valeta Street with the southeasterly line of Famosa Boulevard, establish the grade elevation at 10.00 feet.

At the intersection of the northeasterly line of Valeta Street with the northwesterly line of Famosa Boulevard, establish the grade elevation at 10.00 feet.

At a point on the northeasterly line of Valeta Street distant 115.8 feet northwesterly from the intersection of the northeasterly line of Valeta Street with the northwesterly line of Famosa Boulevard, establish the grade elevation at 36.08 feet.

At a point on the northeasterly line of Valeta Street distant 20.00 feet northwesterly of the last named point, establish the grade elevation at 40.19 feet; at a point on the northeasterly line of Valeta Street distant 20.00 feet northwesterly of the last named point, establish the grade elevation at 43.49 feet; at a point on the northeasterly line of Valeta Street distant 20.00 feet northwesterly of the last named point, establish the grade elevation at 45.97 feet; at a point on the northeasterly line of Valeta Street distant 20.00 feet northwesterly of the last named point, establish the grade elevation at 47.62 feet; at a point on the northeasterly line of Valeta Street distant 90.00 feet northwesterly of the last named point, establish the grade elevation at 53.25 feet; at a point on the northeasterly line of Valeta Street distant 20.00 feet northwesterly of the last named point, establish the grade elevation at 54.45 feet; at a point on the northeasterly line of Valeta Street distant 20.00 feet northwesterly of the last named point, establish the grade elevation at 55.50 feet; at a point on the northeasterly line of Valeta Street distant 200.00 feet, more or less, northwesterly from the last named point, said point being the intersection of the northeasterly line of Valeta Street with the southeasterly line of Camulos Street, establish the grade elevation at 65.60 feet.

At the intersection of the northeasterly line of Valeta Street with the northwesterly line of Camulos Street, establish the grade elevation at 68.10 feet.

At a point on the northeasterly line of Valeta Street distant 8.00 feet northwesterly from the intersection of the northeasterly line of Valeta Street with the northwesterly line of Camulos Street, establish the grade elevation at 68.15 feet; at a point on the northeasterly line of Valeta Street distant 232.00 feet northwesterly of the last named point, establish the grade elevation at 69.58 feet; at a point on the northeasterly line of Valeta Street distant 20.00 feet northwesterly of the last named point, establish the grade elevation at 69.81 feet; at a point on the northeasterly line of Valeta Street distant 20.00 feet northwesterly of the last named point, establish the grade elevation at 70.26 feet; at a point on the northeasterly line of Valeta Street distant 160.00 feet northwesterly of the last named point, establish the grade elevation at 74.72 feet; at a point on the northeasterly line of Valeta Street distant 20.00 feet northwesterly of the last named point, establish the grade elevation at 75.03 feet; at a point on the northeasterly line of Valeta Street distant 20.00 feet northwesterly of the last named point, establish the grade elevation at 74.83 feet; at a point on the northeasterly line of Valeta Street distant 20.00 feet northwesterly of the last named point, establish the grade elevation at 74.12 feet; at a point on the northeasterly line of Valeta Street distant 20.00 feet northwesterly of the last named point, establish the grade elevation at 72.91 feet; at a point on the northeasterly line of Valeta Street distant 20.00 feet northwesterly of the last named point, establish the grade elevation at 71.19 feet; at a point on the northeasterly line of Valeta Street distant 20.00 feet northwesterly of the last named point, establish the grade elevation at 68.96 feet; at a point on the northeasterly line of Valeta Street distant 40.00 feet, more or less, northwesterly from the last named point, said point being the intersection of the northeasterly line of Valeta Street with the southeasterly line of Clovis Street, establish the grade elevation at 64.00 feet.

At the intersection of the northeasterly line of Valeta Street with the northwesterly line of Clovis Street, establish the grade elevation at 59.80 feet.

At a point on the northeasterly line of Valeta Street distant 8.00 feet northwesterly from the intersection of the northeasterly line of Valeta Street with the northwesterly line of Clovis Street, establish the grade elevation at 58.92 feet; at a point on the northeasterly line of Valeta Street distant 112.00 feet northwesterly of the last named point, establish the grade elevation at 46.44 feet; at a point on the northeasterly line of Valeta Street distant 20.00 feet northwesterly of the last named point, establish

01289

the grade elevation at 44.42 feet; at a point on the northeasterly line of Valeta Street distant 20.00 feet northwesterly of the last named point, establish the grade elevation at 42.83 feet; at a point on the northeasterly line of Valeta Street distant 20.00 feet northwesterly of the last named point, establish the grade elevation at 41.67 feet; at a point on the northeasterly line of Valeta Street distant 20.00 feet northwesterly of the last named point, establish the grade elevation at 40.93 feet; at a point on the northeasterly line of Valeta Street distant 20.00 feet northwesterly of the last named point, establish the grade elevation at 40.62 feet; at a point on the northeasterly line of Valeta Street distant 148.84 feet, more or less, northwesterly of the last named point, said point being the most westerly corner of Lot 19, Block 31 Loma Alta No. 2, establish the grade elevation at 39.89 feet.

At a point on the northeasterly line of Valeta Street distant 22.5 feet northeasterly from the last described point, establish the grade elevation at 39.89 feet.

At a point on the northeasterly line of Valeta Street distant 34.97 feet northwesterly of the last named point, establish the grade elevation at 40.68 feet.

At a point on the northeasterly line of Valeta Street distant 34.97 feet northwesterly of the last named point, establish the grade elevation at 41.47 feet.

At a point on the northeasterly line of Valeta Street distant 10.00 feet northwesterly of the last named point, establish the grade elevation at 41.92 feet; at a point on the northeasterly line of Valeta Street distant 53.16 feet northwesterly of the last named point, establish the grade elevation at 44.75 feet; at a point on the northeasterly line of Valeta Street distant 20.00 feet northwesterly of the last named point, establish the grade elevation at 45.68 feet; at a point on the northeasterly line of Valeta Street distant 20.00 feet northwesterly of the last named point, establish the grade elevation at 46.37 feet; at a point on the northeasterly line of Valeta Street distant 20.00 feet northwesterly of the last named point, establish the grade elevation at 46.78 feet; at a point on the northeasterly line of Valeta Street distant 20.00 feet northwesterly of the last named point, establish the grade elevation at 46.94 feet; at a point on the northeasterly line of Valeta Street distant 20.00 feet northwesterly of the last named point, establish the grade elevation at 46.84 feet; at a point on the northeasterly line of Valeta Street distant 20.00 feet northwesterly of the last named point, establish the grade elevation at 46.49 feet; at a point on the northeasterly line of Valeta Street distant 20.00 feet northwesterly of the last named point, establish the grade elevation at 45.87 feet; at a point on the northeasterly line of Valeta Street distant 20.00 feet northwesterly of the last named point, establish the grade elevation

at 45.00 feet; at a point on the northeasterly line of Valeta Street distant 50.00 feet northwesterly of the last named point, establish the grade elevation at 42.50 feet; at a point on the northeasterly line of Valeta Street distant 20.00 feet northwesterly of the last named point, establish the grade elevation at 41.20 feet; at a point on the northeasterly line of Valeta Street distant 20.00 feet northwesterly of the last named point, establish the grade elevation at 39.30 feet; at a point on the northeasterly line of Valeta Street distant 20.00 feet northwesterly of the last named point, establish the grade elevation at 36.80 feet; at a point on the northeasterly line of Valeta Street distant 20.00 feet northwesterly of the last named point, establish the grade elevation at 33.70 feet; at a point on the northeasterly line of Valeta Street distant 50.00 feet northwesterly of the last named point, establish the grade elevation at 25.20 feet; at a point on the northeasterly line of Valeta Street distant 11.69 feet, more or less, northwesterly of the last named point, said point being the intersection of the northeasterly line of Valeta Street with the southeasterly line of West Point Loma Boulevard, establish the grade elevation at 23.50 feet.

At the intersection of the southwesterly line of Valeta Street with the southwesterly prolongation of the southeasterly line of Famosa Boulevard, establish the grade elevation at 10.50 feet.

At the intersection of the southwesterly line of Valeta Street with the southwesterly prolongation of the northwesterly line of Famosa Boulevard, establish the grade elevation at 10.50 feet.

At a point on the southwesterly line of Valeta Street distant 115.8 feet northwesterly from the intersection of the southwesterly line of Valeta Street with the southwesterly prolongation of the northwesterly line of Famosa Boulevard, establish the grade elevation at 36.58 feet; at a point on the southwesterly line of Valeta Street distant 20.00 feet northwesterly of the last named point, establish the grade elevation at 40.69 feet; at a point on the southwesterly line of Valeta Street distant 20.00 feet northwesterly of the last named point, establish the grade elevation at 43.99 feet; at a point on the southwesterly line of Valeta Street distant 20.00 feet northwesterly of the last named point, establish the grade elevation at 46.47 feet; at a point on the southwesterly line of Valeta Street distant 20.00 feet northwesterly of the last named point, establish the grade elevation at 48.12 feet; at a point on the southwesterly line of Valeta Street distant 90.00 feet northwesterly of the last named point, establish the grade elevation at 53.75 feet; at a point on the southwesterly line of Valeta Street distant 20.00 feet northwesterly of the last named point, establish the grade elevation at 54.95 feet; at a

point on the southwesterly line of Valeta Street distant 20.00 feet northwesterly of the last named point, establish the grade elevation at 56.00 feet; at a point on the southwesterly line of Valeta Street distant 200.00 feet, more or less, northwesterly of the last named point, said point being the intersection of the southwesterly line of Valeta Street with the southwesterly prolongation of the southeasterly line of Camulos Street, establish the grade elevation at 66.00 feet.

At a point on the southwesterly line of Valeta Street distant 60.00 feet northwesterly from the intersection of the southwesterly line of Valeta Street with the southwesterly prolongation of the southeasterly line of Camulos Street, establish the grade elevation at 67.50 feet; at a point on the southwesterly line of Valeta Street distant 240.00 feet northwesterly of the last named point, establish the grade elevation at 69.08 feet; at a point on the southwesterly line of Valeta Street distant 20.00 feet northwesterly of the last named point, establish the grade elevation at 69.31 feet; at a point on the southwesterly line of Valeta Street distant 20.00 feet northwesterly of the last named point, establish the grade elevation at 69.76 feet; at a point on the southwesterly line of Valeta Street distant 160.00 feet northwesterly of the last named point, establish the grade elevation at 74.22 feet; at a point on the southwesterly line of Valeta Street distant 20.00 feet northwesterly of the last named point, establish the grade elevation at 74.53 feet; at a point on the southwesterly line of Valeta Street distant 20.00 feet northwesterly of the last named point, establish the grade elevation at 74.33 feet; at a point on the southwesterly line of Valeta Street distant 20.00 feet northwesterly of the last named point, establish the grade elevation at 73.62 feet; at a point on the southwesterly line of Valeta Street distant 20.00 feet northwesterly of the last named point, establish the grade elevation at 72.41 feet; at a point on the southwesterly line of Valeta Street distant 20.00 feet northwesterly of the last named point, establish the grade elevation at 70.69 feet; at a point on the southwesterly line of Valeta Street distant 20.00 feet northwesterly of the last named point, establish the grade elevation at 68.46 feet; at a point on the southwesterly line of Valeta Street distant 40.00 feet northwesterly of the last named point, establish the grade elevation at 63.70 feet; at a point on the southwesterly line of Valeta Street distant 60.00 feet northwesterly of the last named point, establish the grade elevation at 59.20 feet; at a point on the southwesterly line of Valeta Street distant 120.00 feet northwesterly of the last named point, establish the grade elevation at 45.94 feet; at a point on the southwesterly line of Valeta Street distant 20.00 feet northwesterly of the last named point, establish the grade elevation at 43.92 feet; at a point on the southwesterly line of

Valeta Street distant 20.00 feet northwesterly of the last named point, establish the grade elevation at 43.33 feet; at a point on the southwesterly line of Valeta Street distant 20.00 feet northwesterly of the last named point, establish the grade elevation at 41.17 feet; at a point on the southwesterly line of Valeta Street distant 20.00 feet northwesterly of the last named point, establish the grade elevation at 40.43 feet; at a point on the southwesterly line of Valeta Street distant 20.00 feet northwesterly of the last named point, establish the grade elevation at 40.12 feet; at a point on the southwesterly line of Valeta Street distant 148.84 feet northwesterly of the last named point, said point being the intersection of the southwesterly line of Valeta Street with the southeasterly line of Soto Street, establish the grade elevation at 39.39 feet.

At the intersection of the southwesterly line of Valeta Street with the northwesterly line of Soto Street, establish the grade elevation at 40.39 feet.

At a point on the southwesterly line of Valeta Street distant 71.16 feet northwesterly from the intersection of the southwesterly line of Valeta Street with the northwesterly line of Soto Street, establish the grade elevation at 43.75 feet.

At a point on the southwesterly line of Valeta Street distant 20.00 feet northwesterly of the last named point, establish the grade elevation at 44.68 feet; at a point on the southwesterly line of Valeta Street distant 20.00 feet northwesterly of the last named point, establish the grade elevation at 45.37 feet; at a point on the southwesterly line of Valeta Street distant 20.00 feet northwesterly of the last named point, establish the grade elevation at 45.78 feet; at a point on the southwesterly line of Valeta Street distant 20.00 feet northwesterly of the last named point, establish the grade elevation at 45.94 feet; at a point on the southwesterly line of Valeta Street distant 20.00 feet northwesterly of the last named point, establish the grade elevation at 45.85 feet; at a point on the southwesterly line of Valeta Street distant 20.00 feet northwesterly of the last named point, establish the grade elevation at 45.49 feet; at a point on the southwesterly line of Valeta Street distant 20.00 feet northwesterly of the last named point, establish the grade elevation at 44.87 feet; at a point on the southwesterly line of Valeta Street distant 20.00 feet northwesterly of the last named point, establish the grade elevation at 44.00 feet; at a point on the southwesterly line of Valeta Street distant 38.84 feet, more or less, northwesterly of the last named point, said point being the intersection of the southwesterly line of Valeta Street with the southeasterly line of Etiwanda Street, establish the grade elevation at 42.10 feet.

01293

At the intersection of the southwesterly line of Valeta Street with the northwesterly line of Etiwanda Street, establish the grade elevation at 38.30 feet.

At a point on the southwesterly line of Valeta Street distant 3.55 feet northwesterly from the intersection of the southwesterly line of Valeta Street with the northwesterly line of Etiwanda Street, establish the grade elevation at 37.80 feet.

At a point on the southwesterly line of Valeta Street distant 7.61 feet northwesterly of the last named point, establish the grade elevation at 36.80 feet; at a point on the southwesterly line of Valeta Street distant 20.00 feet northwesterly of the last named point, establish the grade elevation at 33.70 feet.

At a point on the southwesterly line of Valeta Street distant 53.84 feet northwesterly of the last named point, said point being the intersection of the southwesterly line of Valeta Street with the southeasterly line of West Point Loma Boulevard, establish the grade elevation at 24.70 feet.

SECTION 11. And the grade of Valeta Street between the points hereinbefore mentioned, shall have a uniform ascent and descent; all of said grade elevations to be established are in relation to the datum line of levels as fixed by Section 62.01 and Section 62.02 of the San Diego Municipal Code of said City.

SECTION 111. This Ordinance shall take effect and be in force on the thirty-first day from and after its passage.

Presented by

A. K. Jozz
City Engineer

Approved as to form:

J. F. DU PAUL
City Attorney

W. Campbell KBW
City Manager

By Mona N. Anderson
Deputy City Attorney

01234

I HEREBY CERTIFY that the money required for the appropriation made and/or indebtedness and/or obligation incurred by reason of the provisions of the foregoing ordinance is in the Treasury, and that it is otherwise unencumbered.

Dated.....

.....
Auditor and Comptroller of The City of San Diego, California

By..... Deputy.

Passed and adopted by the Council of the City of San Diego, California, this 8th day of December, 1955, by the following vote, to-wit:

YEAS—Councilmen: Burgener, Williams, Kerrigan, Evenson

NAYS—Councilmen None

ABSENT—Councilmen Schneider, Curran, Mayor Dail

Charles Dail
Mayor of The City of San Diego, California

FRED W. SICK

City Clerk of The City of San Diego, California

By *Helen M. Willig* Deputy.



I HEREBY CERTIFY that the foregoing ordinance was not finally passed until six calendar days had elapsed between the day of its introduction and the day of its final passage, to-wit, on the..... day of....., 195....., and on the..... day of....., 195.....

I FURTHER CERTIFY that said ordinance was read in full prior to its final passage.

I FURTHER CERTIFY that the reading of said ordinance in full prior to its final passage was dispensed with by a vote of not less than four members of the Council, and that there was available for the consideration of each member of the Council prior to the day of its final passage a written or printed copy of said ordinance.

.....
City Clerk of The City of San Diego, California

By..... Deputy.



I HEREBY CERTIFY that the foregoing ordinance was passed on the day of its introduction, to-wit, on the 8th day of December, 1955, said ordinance being of the kind and character authorized for passage on its introduction by Section 16 of the Charter.

~~I FURTHER CERTIFY that the final reading of said ordinance was in full~~

I FURTHER CERTIFY that the reading of said ordinance in full was dispensed with by a vote of not less than four members of the Council, and that there was available for the consideration of each member of the Council prior to the day of its passage a written or printed copy of said ordinance.

FRED W. SICK

.....
City Clerk of The City of San Diego, California

By *Helen M. Willig* Deputy.



8. 17 1955

525933

DOCUMENT No.....

DEC 7 - 1955

Date.....

OFFICE OF THE CITY CLERK
SAN DIEGO, CALIFORNIA

6774

ORDINANCE No.

Establishing grade of Valeta

Street, between Famosa Boulevard

and West Point Loma Boulevard.

INTRODUCED

DEC 8 1955

Moved by *W*

Seconded by *E*

ADOPTED BY COUNCIL

DEC 8 1955

Moved by *W*

Seconded by *E*

GOES INTO EFFECT

Recorded on Film Roll 105 288

No.....

01287

ORDINANCE NO. 6775
(New Series)

AN ORDINANCE CREATING THE POSITION OF ASSISTANT DIRECTOR OF SOCIAL SERVICE IN THE CLASSIFIED SERVICE OF THE CITY OF SAN DIEGO, AND ESTABLISHING A SCHEDULE OF COMPENSATION THEREFOR.

BE IT ORDAINED By the Council of The City of San Diego, as follows:

Section 1. There is hereby created and established in the Classified Service of The City of San Diego the following position:

Assistant Director of Social Service

Section 2. As a schedule of compensation for the employee occupying the position created in Section 1 hereof, the following standard rate number of the Table of Standard Rates of Pay established and adopted by Ordinance No. 6524 (New Series) of the ordinances of said City, adopted May 24, 1955, providing uniform compensation for like service, is hereby adopted.

	<u>Standard Rate Number</u>
Assistant Director of Social Service	26

Section 3. This ordinance shall take effect and be in force on the thirty-first day from and after its passage.

Presented by _____
Approved as
to form by J.F. DuPaul, City Attorney.

By Shelley J. Higgins
Assistant City Attorney.

I HEREBY CERTIFY that the money required for the appropriation made and/or indebtedness and/or obligation incurred by reason of the provisions of the foregoing ordinance is in the Treasury, and that it is otherwise unencumbered.

Dated

Auditor and Comptroller of The City of San Diego, California

By Deputy.

Passed and adopted by the Council of the City of San Diego, California, this 13th day of

December, 1955, by the following vote, to-wit:

YEAS—Councilmen: Burgener, Williams, Schneider, Kerrigan, Evenson

NAYS—Council man: Curran

ABSENT—Councilman: Mayor Dail

Charles Dail
Mayor of The City of San Diego, California

FRED W. SICK
City Clerk of The City of San Diego, California



By *Helen M. Willig* Deputy.

I HEREBY CERTIFY that the foregoing ordinance was not finally passed until six calendar days had elapsed between the day of its introduction and the day of its final passage, to-wit, on the 6th day of December, 1955, and on the 13th day of December, 1955, 1955.

I FURTHER CERTIFY that said ordinance was read in full prior to its final passage.

I FURTHER CERTIFY that the reading of said ordinance in full prior to its final passage was dispensed with by a vote of not less than four members of the Council, and that there was available for the consideration of each member of the Council prior to the day of its final passage a written or printed copy of said ordinance.

FRED W. SICK
City Clerk of The City of San Diego, California



By *Helen M. Willig* Deputy.

I HEREBY CERTIFY that the foregoing ordinance was passed on the day of its introduction, to-wit, on the day of 1955, said ordinance being of the kind and character authorized for passage on its introduction by Section 16 of the Charter.

I FURTHER CERTIFY that the final reading of said ordinance was in full.

I FURTHER CERTIFY that the reading of said ordinance in full was dispensed with by a vote of not less than four members of the Council, and that there was available for the consideration of each member of the Council prior to the day of its passage a written or printed copy of said ordinance.

City Clerk of The City of San Diego, California



By Deputy.

DOCUMENT No. 525181

Date Dec. 1, 1955

OFFICE OF THE CITY CLERK
SAN DIEGO, CALIFORNIA

ORDINANCE No. 6775

Creating the position of
Assistant Director of Social
Service; establishing compensation
therefor.

INTRODUCED

Dec. 6, 1955

Moved by Burgener

Seconded by Kerrigan

ADOPTED BY COUNCIL

Dec. 13, 1955

Moved by Schneider

Seconded by Kerrigan

GOES INTO EFFECT

Recorded on Film Roll

105 287

No.

01296

Affidavit of Publication

\$17.03

Affidavit of Publication of

STATE OF CALIFORNIA,
COUNTY OF SAN DIEGO,
CITY OF SAN DIEGO. } SS.

In the matter of the publication of ORDINANCE NO 6775 (NEW SERIES). ASSISTANT DIRECTOR OF SOCIAL SERVICE

J. A. Denton, being duly sworn, deposes and says: That he is a resident of the County of San Diego, State of California, over twenty-one years of age, and not interested as a party or otherwise in the above-named matter.

That he is the principal clerk of the printers of The San Diego Union, a newspaper published daily in the City of San Diego, County of San Diego, State of California, and of general circulation in said City; that as such principal clerk he has charge of all the advertisements published in said newspaper; that the said ORDINANCE

of which the annexed clipping is a copy, has been published in said newspaper for the period of ONE (1)

days, to-wit: upon the 22nd

days of DECEMBER, 1955, and upon the

_____ days of _____,

19_____, and that said publication was made in the said newspaper proper, and not in a supplement thereof.

J. A. Denton
Subscribed and sworn to before me, this 28th
day of December, A.D. 1955

FRED W. SICK
City Clerk of the City of San Diego, California
(Seal) By Edna B. Robinson
Deputy.

ORDINANCE NO. 6775
(NEW SERIES)

AN ORDINANCE CREATING THE POSITION OF ASSISTANT DIRECTOR OF SOCIAL SERVICE IN THE CLASSIFIED SERVICE OF THE CITY OF SAN DIEGO, AND ESTABLISHING A SCHEDULE OF COMPENSATION THEREFOR.

BE IT ORDAINED BY the Council of The City of San Diego, as follows: Section 1. There is hereby created and established in the Classified Service of The City of San Diego the following position:
Assistant Director of Social Service
Section 2. As a schedule of compensation for the employees occupying the position created in Section 1 hereof, the following standard rate number of the Table of Standard Rates of Pay established and adopted by Ordinance No. 6624 (New Series) of the ordinances of said City, adopted May 24, 1955, providing uniform compensation for like service, is hereby adopted.

	Standard Rate Number
Assistant Director of Social Service	26

Section 3. This ordinance shall take effect and be in force on the thirty-first day from and after its passage.

Passed and adopted by the Council of the City of San Diego, California, this 13th day of December, 1955, by the following vote, to-wit:
YEAS—Councilmen: Eurgener, Williams, Schneider, Kerrigan, Evenson.
NAYS—Councilman: Curran.
ABSENT—Mayor Dall.

CHARLES DADAIL
Mayor of the City of San Diego, California.
FRED W. SICK
City Clerk of the City of San Diego, California.
By HELEN M. WELTIG, Deputy.

I HEREBY CERTIFY that the foregoing ordinance was legally passed until six calendar days had elapsed between the day of its introduction and the day of its final passage, to-wit: on the 13th day of December, 1955.

I FURTHER CERTIFY that the reading of said ordinance in full prior to its final passage was dispensed with by a vote of not less than four members of the Council, and that there was available for the consideration of each member of the Council prior to the day of its final passage a written or printed copy of said ordinance.

FRED W. SICK
(Seal) City Clerk of The City of San Diego, California.
By HELEN M. WELTIG, Deputy.
12/22

527158

DOCUMENT NO.....

DEC 28 1955

Filed.....

City Clerk.

By.....

Deputy.

Affidavit of Publication

OF

.....
.....
.....
.....
.....
.....
.....
.....
.....
.....

6776

ORDINANCE No. _____
(New Series)

AN ORDINANCE INCORPORATING PORTIONS OF LOTS 498, 499, 500 AND 501, ALLIED GARDENS UNIT No. 4, IN THE CITY OF SAN DIEGO, CALIFORNIA, INTO "C" ZONE AS DEFINED BY SECTION 101.0411 OF THE SAN DIEGO MUNICIPAL CODE AND REPEALING ORDINANCE No. 6395 (NEW SERIES) ADOPTED FEBRUARY 3, 1955, INsofar AS THE SAME CONFLICTS HEREWITH.

WHEREAS, pursuant to section 101.0206 of the San Diego Municipal Code, the City planning Commission fixed and determined a time and place for a public hearing upon a proposed rezoning of portions of Lots 498, 499, 500 and 501, Allied Gardens Unit No. 4 in The City of San Diego, California, as indicated on Planning Commission Zone Map Drawing No. B-679, attached to Planning Commission communication on file in the office of the City Clerk as Document No. 523858; and

WHEREAS, after due notice duly and regularly given, hearings were duly held and all persons interested were given an opportunity to appear and be heard before said Planning Commission; and

WHEREAS, the City Planning Commission has filed report with the City Council of said City as contained in Document No. 523858, dated November 7, 1955, showing that the Planning Commission by a vote of 4 to 0 recommended that the petition for said proposed rezoning be denied; and

WHEREAS, said Council, after public hearing, is of the opinion that the best interests of the people of The City of San Diego will be subserved by approving said petition; NOW, THEREFORE,

BE IT ORDAINED, by the Council of The City of San Diego,

01302

as follows:

Section 1. That all that territory situated in The City of San Diego, California, within the boundaries of the district designated "C" on that certain zone map No. B-679, filed in the office of the City Clerk of said City as Document No. 523858 be, and the same is hereby incorporated into "C" Zone as said zone is described and defined by section 101.0411 of the San Diego Municipal Code.

Section 2. That Ordinance No. 6395 (New Series) of the ordinances of The City of San Diego entitled, "An Ordinance incorporating Lots 496 through 505, Allied Gardens Unit No. 4 in The City of San Diego, California, into RC, CP and C Zones as defined by sections 101.0409, 101.0410 and 101.0411 respectively of The San Diego Municipal Code, and repealing Ordinance No. 5132 (New Series) adopted March 25, 1952, insofar as the same conflicts herewith.", adopted February 3, 1955, be, and the same is hereby repealed, insofar as the same conflicts herewith.

Section 3. This ordinance shall take effect and be in force on the thirty-first day from and after its passage.

Presented by _____

APPROVED as
to form by J. F. DuPaul, City Attorney,

By 
Deputy City Attorney.

01303

I HEREBY CERTIFY that the money required for the appropriation made and/or indebtedness and/or obligation incurred by reason of the provisions of the foregoing ordinance is in the Treasury, and that it is otherwise unencumbered.

Dated

Auditor and Comptroller of The City of San Diego, California

By Deputy.

Passed and adopted by the Council of the City of San Diego, California, this 13th day of December, 1955, by the following vote, to-wit:

YEAS—Councilmen: Burgener, Williams, Schneider, Kerrigan, Curran, Evenson

NAYS—Council men None

ABSENT—Council -- Mayor Dail

Charles Dail
Mayor of The City of San Diego, California

FRED W. SICK
City Clerk of The City of San Diego, California

By *Helen M. Willyg* Deputy.



I HEREBY CERTIFY that the foregoing ordinance was not finally passed until six calendar days had elapsed between the day of its introduction and the day of its final passage, to-wit, on the 6th day of December, 1955, and on the 13th day of December, 1955.

~~I FURTHER CERTIFY that said ordinance was read in full prior to its final passage.~~

I FURTHER CERTIFY that the reading of said ordinance in full prior to its final passage was dispensed with by a vote of not less than four members of the Council, and that there was available for the consideration of each member of the Council prior to the day of its final passage a written or printed copy of said ordinance.

FRED W. SICK
City Clerk of The City of San Diego, California

By *Helen M. Willyg* Deputy.



I HEREBY CERTIFY that the foregoing ordinance was passed on the day of its introduction, to-wit, on the day of, 1955, said ordinance being of the kind and character authorized for passage on its introduction by Section 16 of the Charter.

I FURTHER CERTIFY that the final reading of said ordinance was in full.

I FURTHER CERTIFY that the reading of said ordinance in full was dispensed with by a vote of not less than four members of the Council, and that there was available for the consideration of each member of the Council prior to the day of its passage a written or printed copy of said ordinance.

.....
City Clerk of The City of San Diego, California

By Deputy.



1. 177 177

525372

DOCUMENT No.

Date DEC 5 - 1955

OFFICE OF THE CITY CLERK
SAN DIEGO, CALIFORNIA

6776

ORDINANCE No.

Incorporating portions of Lots
498, 499, 500 and 501, Allied
Gardens Unit No. 4, into "C"
Zone; repealing conflicting
Ordinances.

INTRODUCED

DEC 6 1955

Moved by *K*

Seconded by *B*

ADOPTED BY COUNCIL

DEC 13 1955

Moved by *S*

Seconded by *K*

GOES INTO EFFECT

Recorded on Film Roll

No. 105 288

01301

Vertical text on the left margin, including "RECORDED" and "INDEXED".

Vertical text on the left margin, including "CITY CLERK".

Vertical text on the left margin, including "SAN DIEGO".

Vertical text on the left margin, including "CALIFORNIA".

Vertical text on the left margin, including "OFFICE OF THE CITY CLERK".

Vertical text on the left margin, including "SAN DIEGO".

Vertical text on the left margin, including "CALIFORNIA".

Vertical text on the left margin, including "RECORDED".

Vertical text on the left margin, including "INDEXED".

Vertical text on the left margin, including "CITY CLERK".

Vertical text on the left margin, including "SAN DIEGO".

Vertical text on the left margin, including "CALIFORNIA".

Vertical text on the left margin, including "OFFICE OF THE CITY CLERK".

Vertical text on the left margin, including "SAN DIEGO".

Vertical text on the left margin, including "CALIFORNIA".

Vertical text on the left margin, including "RECORDED".

Vertical text on the left margin, including "INDEXED".

Vertical text on the left margin, including "CITY CLERK".

Vertical text on the left margin, including "SAN DIEGO".

Affidavit of Publication

\$26.86

STATE OF CALIFORNIA,
COUNTY OF SAN DIEGO,
CITY OF SAN DIEGO. } SS.

In the matter of the publication of ORDINANCE NO.
6776 (NEW SERIES). ALLIED GARDENS UNIT 4

J. A. Denton, being duly sworn, deposes and says: That he is a resident of the County of San Diego, State of California, over twenty-one years of age, and not interested as a party or otherwise in the above-named matter.

That he is the principal clerk of the printers of The San Diego Union, a newspaper published daily in the City of San Diego, County of San Diego, State of California, and of general circulation in said City; that as such principal clerk he has charge of all the advertisements published in said newspaper; that the said ORDINANCE

of which the annexed clipping is a copy, has been published in said newspaper for the period of ONE (1) days to-wit: upon the 22nd

days of DECEMBER, 1955, and upon the

 days of , 19 , and that said publication was made in the said newspaper proper, and not in a supplement thereof.

J. A. Denton
Subscribed and sworn to before me, this 28th
day of December, A.D. 1955

FRED W. SICK
City Clerk of the City of San Diego, California
(Seal) By Edna B. Robinson
Deputy.

ORDINANCE NO. 6776
(NEW SERIES)

AN ORDINANCE INCORPORATING PORTIONS OF LOTS 498, 499, 500 AND 501, ALLIED GARDENS UNIT NO. 4, IN THE CITY OF SAN DIEGO, CALIFORNIA, INTO "C" ZONE AS DEFINED BY SECTION 101.0411 OF THE SAN DIEGO MUNICIPAL CODE AND REPEALING ORDINANCE NO. 6395 (NEW SERIES) ADOPTED FEBRUARY 3, 1955, INsofar AS THE SAME CONFLICTS HEREWITH.

WHEREAS, pursuant to section 101.0206 of the San Diego Municipal Code, the City Planning Commission fixed and determined a time and place for a public hearing upon a proposed rezoning of portions of Lots 498, 499, 500 and 501, Allied Gardens Unit No. 4 in The City of San Diego, California, as indicated on Planning Commission Zone Map Drawing No. B-679, attached to Planning Commission communication on file in the office of the City Clerk as Document No. 523358; and

WHEREAS, after due notice duly and regularly given, hearings were duly held and all persons interested were given an opportunity to appear and be heard before said Planning Commission; and

WHEREAS, the City Planning Commission has filed report with the City Council of said City, as contained in Document No. 523358, dated November 7, 1955, showing that the Planning Commission by a vote of 0 to 0 recommended that the petition for said proposed rezoning be denied; and

WHEREAS, said Council, after public hearing and in the opinion that the best interests of the people of The City of San Diego will be subserved by approving said petition; NOW,

THEREFORE,

BE IT ORDAINED, by the Council of The City of San Diego, as follows:

Section 1. That all that territory situated in The City of San Diego, California, within the boundaries of the district designated "C" on that certain zone map No. B-679 filed in the office of the City Clerk of said City as Document No. 523358 be, and the same is hereby incorporated into "C" Zone as said zone is described and defined by section 101.0411 of the San Diego Municipal Code.

Section 2. That Ordinance No. 6395 (New Series) of the ordinances of The City of San Diego entitled, "An Ordinance incorporating Lots 498 through 506, Allied Gardens Unit No. 4 in The City of San Diego, California into RC, CP and C Zones as defined by sections 101.0408,

101.0410 and 101.0411 respectively of The San Diego Municipal Code, and repealing Ordinance No. 5132 (New Series) adopted March 25, 1952, insofar as the same conflicts herewith," adopted February 3, 1955, be, and the same is hereby repealed, insofar as the same conflicts herewith.

Section 3. This ordinance shall take effect and be in force on the thirty-first day from and after its passage.

Passed and adopted by the Council of the City of San Diego, California, on this 13th day of December, 1955, by the following vote, to-wit: YEAS - 0, NAYS - 0, ABSENT - 0.

Wm. Schmalzer, Mayor, President.
Hans, Schmalzer, Karpman, Curran, Evenson, City Council Members.
None.

ABSENT - Fred W. Sick, City Clerk.
Fred W. Sick, City Clerk of the City of San Diego, California.
By HEBLEN M. WILLIAMS, Deputy.

I HEREBY CERTIFY that the foregoing ordinance was not finally passed until six calendar days had elapsed between the date of its introduction and the date of its final passage, to-wit, on the 28th day of December, 1955, and on the 13th day of December, 1955.

I FURTHER CERTIFY that the reading of said ordinance in full prior to its final passage was dispensed with by a vote of not less than four members of the Council, and that there was available for the consideration of the Council prior to its final passage a written or printed copy of said ordinance.

FRED W. SICK,
(Seal) City Clerk of The City of San Diego, California.
By **HEBLEN M. WILLIAMS,** Deputy.

DOCUMENT NO.....

Filed.....

.....
City Clerk.

By.....
Deputy.

Affidavit of Publication
OF

.....
.....
.....
.....

.....
.....

ORDINANCE NO. 6777
(New Series)

AN ORDINANCE APPROPRIATING THE SUM OF \$2,870.00 FROM THE UNAPPROPRIATED BALANCE FUND OF THE CITY OF SAN DIEGO, FOR THE PURPOSE OF PROVIDING FUNDS FOR THE INSTALLATION OF AIR CONDITIONING IN MUNICIPAL COURT ROOM #5, LOCATED AT THE CITY POLICE STATION, IN SAID CITY.

BE IT ORDAINED By the Council of The City of San Diego, as follows:

Section 1. That the sum of Two Thousand Eight Hundred Seventy Dollars (\$2,870.00), or so much thereof as may be necessary, be, and the same is hereby set aside and appropriated out of the Unappropriated Balance Fund of The City of San Diego, for the purpose only and exclusively of providing funds for the installation of air conditioning in Municipal Court Room #5, located at the City Police Station, in said City.

Section 2. This ordinance shall take effect and be in force on the thirty-first day from and after its passage.

Presented by *W. Campbell* *com*

Approved as
to form by J.F. DuPaul, City Attorney.

By *Shelley J. Higgins*
Assistant City Attorney.

I HEREBY CERTIFY that the money required for the appropriation made and/or indebtedness and/or obligation incurred by reason of the provisions of the foregoing ordinance is in the Treasury, and that it is otherwise unencumbered.

Dated 12/9/55

J. Mc Quilken
Auditor and Comptroller of The City of San Diego, California

By R. W. Leffe Deputy.

Passed and adopted by the Council of the City of San Diego, California, this 13th day of December, 1955, by the following vote, to-wit:

YEAS—Councilmen: Burgener, Williams, Schneider, Kerrigan, Curran, Evenson

NAYS—Councilmen None

ABSENT—Council Mayor Dail

Charles Dail
Mayor of The City of San Diego, California

FRED W. SICK
City Clerk of The City of San Diego, California

By Helen M. Willig Deputy.



I HEREBY CERTIFY that the foregoing ordinance was not finally passed until six calendar days had elapsed between the day of its introduction and the day of its final passage, to-wit, on the _____ day of _____, 195____, and on the _____ day of _____, 195____.

I FURTHER CERTIFY that said ordinance was read in full prior to its final passage.

I FURTHER CERTIFY that the reading of said ordinance in full prior to its final passage was dispensed with by a vote of not less than four members of the Council, and that there was available for the consideration of each member of the Council prior to the day of its final passage a written or printed copy of said ordinance.

City Clerk of The City of San Diego, California



By _____ Deputy.

I HEREBY CERTIFY that the foregoing ordinance was passed on the day of its introduction, to-wit, on the 13th day of December, 1955, said ordinance being of the kind and character authorized for passage on its introduction by Section 16 of the Charter.

~~I FURTHER CERTIFY that the final reading of said ordinance was in full.~~

I FURTHER CERTIFY that the reading of said ordinance in full was dispensed with by a vote of not less than four members of the Council, and that there was available for the consideration of each member of the Council prior to the day of its passage a written or printed copy of said ordinance.

FRED W. SICK
City Clerk of The City of San Diego, California

By Helen M. Willig Deputy.



528090

528090

DOCUMENT No.

Date DEC 12 1955

OFFICE OF THE CITY CLERK
SAN DIEGO, CALIFORNIA

6777

ORDINANCE No.

Appropriating \$2,870.00 from
Unappropriated Balance Fund;
for installation of air con-
ditioning in Municipal Court
Room #5, at the City Police
Station.

INTRODUCED

DEC 13 1955

Moved by W

Seconded by S

ADOPTED BY COUNCIL

DEC 13 1955

Moved by W

Seconded by S

GOES INTO EFFECT

Recorded on Film Roll 105 289

No.

01307

ORDINANCE NO. 6778
(New Series)

AN ORDINANCE AMENDING SECTION 53.10 OF
CHAPTER V ARTICLE 3 OF THE SAN DIEGO
MUNICIPAL CODE RELATING TO USE OF FIRE ARMS

WHEREAS, this Ordinance is declared to be an Ordinance necessary for the immediate preservation of the public peace, health, and safety within the meaning of Section 17 of the San Diego City Charter, and shall take effect December 14, 1955, the facts constituting such necessity are as follows: Growing crops within certain sections of the City of San Diego are seriously endangered by an excessive number of wild fowl and other bird life; that the shooting of certain species of wild fowl is authorized by State law subject to certain rules and regulations established pursuant to State law; that the San Diego Municipal Code prevents the discharge of guns, pistols, or firearms within the City of San Diego; that it is necessary in order to eliminate these complications at the earliest possible moment that this Ordinance take effect December 14, 1955; NOW, THEREFORE,

BE IT ORDAINED by the Council of The City of San Diego as follows:

Section 1. That Section 53.10 of Chapter V Article 3 of the San Diego Municipal Code be and the same is hereby amended to read as follows:

"SEC. 53.10 FIREARMS, ETC. - FIRING PROHIBITED - EXCEPTIONS

It shall be unlawful for any person to shoot, fire, or discharge any pistol, revolver, gun, rifle, cannon, anvil, or any firearm or device fired or discharged by explosives, within The City of San Diego,

Provided, that nothing herein contained shall apply to or prevent the firing of salutes for men-of-war or other

01311

steamships or sailing vessels on San Diego Bay, nor to the firing of guns under the authority of the United States, or of the State of California, nor to shooting galleries or target ranges.

Provided, further, that the Council of said City may issue, by resolution, its permit or permits to any person or persons to shoot, fire or discharge guns, pistols, or firearms of any description upon such terms, under such conditions and for such time as it deems advisable, and which terms, conditions and time shall be set forth in such permit when exercising the privileges granted therein.

Provided, further, that the Council of said City shall have the authority by resolution to designate certain areas within The City of San Diego in which it shall be lawful to shoot, fire or discharge guns, pistols or firearms upon such terms and under such conditions and for such time as it deems advisable."

Section 2. This is an Ordinance for the immediate preservation of the public peace, health, and safety for the reasons set forth in the preamble hereof, and shall take effect and be in force immediately upon its passage.

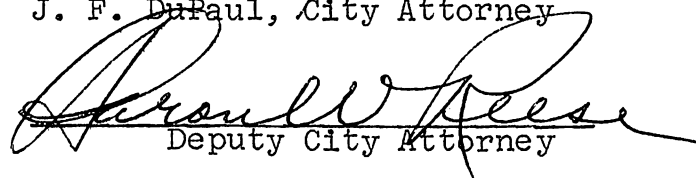
Presented by



APPROVED as
to form by

J. F. DuPaul, City Attorney

By



Deputy City Attorney

01312

I HEREBY CERTIFY that the money required for the appropriation made and/or indebtedness and/or obligation incurred by reason of the provisions of the foregoing ordinance is in the Treasury, and that it is otherwise unencumbered.

Dated

Auditor and Comptroller of The City of San Diego, California

By Deputy.

Passed and adopted by the Council of the City of San Diego, California, this 13th day of December, 1955, by the following vote, to-wit:

YEAS—Councilmen: Burgener, Williams, Schneider, Kerrigan, Curran, Evenson

NAYS—Council men None

ABSENT—Council — Mayor Dail

Charles Dail
Mayor of The City of San Diego, California

FRED W. SICK
City Clerk of The City of San Diego, California

By Helen M. Ullig Deputy.



I HEREBY CERTIFY that the foregoing ordinance was not finally passed until six calendar days had elapsed between the day of its introduction and the day of its final passage, to-wit, on the day of, 195, and on the day of, 195

I FURTHER CERTIFY that said ordinance was read in full prior to its final passage.

I FURTHER CERTIFY that the reading of said ordinance in full prior to its final passage was dispensed with by a vote of not less than four members of the Council, and that there was available for the consideration of each member of the Council prior to the day of its final passage a written or printed copy of said ordinance.

City Clerk of The City of San Diego, California

By Deputy.



I HEREBY CERTIFY that the foregoing ordinance was passed on the day of its introduction, to-wit, on the 13th day of December, 1955, said ordinance being of the kind and character authorized for passage on its introduction by Section 16 of the Charter.

~~I FURTHER CERTIFY that the final reading of said ordinance was in full.~~

I FURTHER CERTIFY that the reading of said ordinance in full was dispensed with by a vote of not less than four members of the Council, and that there was available for the consideration of each member of the Council prior to the day of its passage a written or printed copy of said ordinance.

FRED W. SICK
City Clerk of The City of San Diego, California

By Helen M. Ullig Deputy.



A.M.L. 127

DOCUMENT No. 526837

Date DEC 21 1955

OFFICE OF THE CITY CLERK
SAN DIEGO, CALIFORNIA

ORDINANCE No. 6778

*Amending Section 53.10
of Chapter V Article 3
of Municipal Code
re use of Fire Arms*

INTRODUCED

DEC 13 1955

Moved by *K*

Seconded by *S*

ADOPTED BY COUNCIL

DEC 13 1955

Moved by *K*

Seconded by *S*

GOES INTO EFFECT

Recorded on Film Roll 105 790

No.

01310

Affidavit of Publication

52817

STATE OF CALIFORNIA, }
COUNTY OF SAN DIEGO, } SS.
CITY OF SAN DIEGO. }

ORDINANCE NO. 6778 (NEW SERIES)

AN ORDINANCE AMENDING SECTION 53.10 OF CHAPTER V ARTICLE 3 OF THE SAN DIEGO MUNICIPAL CODE RELATING TO USE OF FIREARMS

WHEREAS, this Ordinance is declared to be an Ordinance necessary for the immediate preservation of the public peace, health and safety within the meaning of Section 13 of the San Diego Charter, and shall take effect upon its passage, the facts constituting such necessity are as follows: Growing crops within certain sections of the City of San Diego are seriously endangered by an excessive number of wild birds and other bird life; that the shooting of certain species of wild birds is authorized by State law, subject to certain rules and regulations promulgated pursuant to State law; that the San Diego Municipal Code prevents the carriage of guns, pistols, revolvers, etc., within the City of San Diego; that it is necessary in order to eliminate these complications at the earliest possible moment that this Ordinance take effect December 14, 1955. NOW, THEREFORE...

BE IT ORDAINED by the Council of The City of San Diego as follows:

Section 1. That section 53.10 of Chapter V Article 3 of the San Diego Municipal Code be and the same is hereby amended to read as follows:

"SEC. 53.10 FIREARMS, ETC. - FIRING PROHIBITED - EXCEPTIONS

It shall be unlawful for any person to shoot, fire, or discharge any pistol, revolver, gun, rifle, cannon, anvil, or any firearm or device fired or discharged by explosives, within The City of San Diego.

Provided, that nothing herein contained shall apply to or prevent the firing of salutes for men-of-war or other steamships or sailing vessels on San Diego Bay, nor to the firing of guns under the authority of the United States, or of the State of California, nor to shooting galleries or target ranges.

Provided, further, that the Council of said City may issue, by resolution, its permit or permits to any person or persons to shoot, fire or discharge guns, pistols, or firearms of any description upon such terms, under such conditions and for such time as it deems advisable, and which terms, conditions and time shall be set forth in such permit when exercising the privileges granted therein.

Provided, further, that the Council of said City shall have the authority by resolution to designate certain areas within The City of San Diego in which it shall be lawful to shoot, fire or discharge guns, pistols or firearms upon such terms, and under such conditions and for such time as it deems advisable.

Section 2. This is an Ordinance for the immediate preservation of the public peace, health and safety for the reasons set forth in the preamble hereof, and shall take effect and be in force immediately upon its passage.

Passed and adopted by the Council of the City of San Diego, California, this 13th day of December, 1955, by the following vote, to-wit:

YEAS - Councilmen: Eugene H. Williams, Schneider, Kerrigan, Curran, Evenson.
NAYS - Councilmen: None.
ABSENT - Mayor: Paul...

By FRED W. SICK, City Clerk of the City of San Diego, California.

By HELEN M. WILLIG, Deputy.

I HEREBY CERTIFY that the foregoing ordinance was passed on the day of its introduction, to-wit, on the 13th day of December, 1955, said ordinance being of the proper and character authorized by the Charter of its introduction by Section 13 of the Charter.

I FURTHER CERTIFY that the reading of said ordinance in full was dispensed with by a vote of not less than four members of the Council, and that there was available for the consideration of each member of the Council prior to the day of its passage a written or printed copy of said ordinance.

FRED W. SICK, City Clerk of The City of San Diego, California.
By HELEN M. WILLIG, Deputy.

In the matter of the publication of.....ORDINANCE NO.....
6778 (NEW SERIES). USE OF FIREARMS

J. A. Denton, being duly sworn, deposes and says: That he is a resident of the County of San Diego, State of California, over twenty-one years of age, and not interested as a party or otherwise in the above-named matter.

That he is the principal clerk of the printers of The San Diego Union, a newspaper published daily in the City of San Diego, County of San Diego, State of California, and of general circulation in said City; that as such principal clerk he has charge of all the advertisements published in said newspaper; that the said.....ORDINANCE.....

of which the annexed clipping is a copy, has been published in said newspaper for the period of ONE (1)

days, to-wit: upon the 22nd

day* of DECEMBER, 1955, and upon the

days of.....

19....., and that said publication was made in the said newspaper proper, and not in a supplement thereof.

J. A. Denton
Subscribed and sworn to before me, this 28th
day of December, A.D. 1955

FRED W. SICK
City Clerk of the City of San Diego, California
By Edna B. Robinson Deputy.

01315

DOCUMENT NO. 527159

Filed DEC 28 1955

City Clerk.

By Deputy.

Affidavit of Publication
OF

.....
.....
.....
.....
.....
.....
.....
.....
.....
.....

ORDINANCE No. 6779
(New Series)

AN ORDINANCE INCORPORATING A PORTION OF PUEBLO LOT 1214 OF THE PUEBLO LANDS OF SAN DIEGO, IN THE CITY OF SAN DIEGO, CALIFORNIA INTO R-2 ZONE AS DEFINED BY SECTION 101.0406 OF THE SAN DIEGO MUNICIPAL CODE AND REPEALING ORDINANCE No. 13457, APPROVED FEBRUARY 15, 1932, INSOFAR AS THE SAME CONFLICTS HEREWITH.

WHEREAS, pursuant to section 101.0206 of the San Diego Municipal Code, the City Planning Commission fixed and determined a time and place for a public hearing upon a proposed rezoning of a portion of Pueblo Lot 1214 of the Pueblo Lands of San Diego, in The City of San Diego, California, as indicated on Planning Commission Zone Map Drawing No. B-681 on file in the office of the City Clerk as Document No. 524725; and

WHEREAS, after due notice duly and regularly given, hearings were duly held and all persons interested were given an opportunity to appear and be heard before said Planning Commission; and

WHEREAS, the City Planning Commission by a vote of 7 to 0 filed a recommendation with the Council of said City, as contained in Document No. 524725, dated November 22, 1955, recommending that a portion of Pueblo Lot 1214 of the Pueblo Lands of San Diego, in The City of San Diego, California, be incorporated into R-2 zone as such zone is described in section 101.0406 of the San Diego Municipal Code; and

WHEREAS, the Council, after public hearing, is of the opinion that the best interests of the people of The City of San Diego will be subserved by adopting the recommendation;
NOW, THEREFORE,

BE IT ORDAINED, by the Council of The City of San Diego
as follows:

Section 1. That all that territory situated in The City of San Diego, California, within the boundaries of the district designated "R-2" on that certain Zone Map Drawing No. B-681, filed in the office of the City Clerk of said City under Document No. 524725 be, and the same is hereby incorporated into R-2 zone, as said zone is described and defined by section 101.0406 of the San Diego Municipal Code.

Section 2. That Ordinance No. 13457 of the ordinances of The City of San Diego, approved February 15, 1932, entitled, "An Ordinance incorporating Chesterton and Vicinity, in The City of San Diego, California, into R-1, R-2, R-4 and "C" Zones, as Defined by Ordinance No. 8924 of the Ordinances of said City and Amendments.", be, and the same is hereby repealed insofar as the same conflicts herewith.

Section 3. This ordinance shall take effect and be in force on the thirty-first day from and after its passage.

Presented by _____

APPROVED as
to form by J. F. DuPaul, City Attorney,

By *Mona J. Anderson*
Deputy City Attorney.

01318

I HEREBY CERTIFY that the money required for the appropriation made and/or indebtedness and/or obligation incurred by reason of the provisions of the foregoing ordinance is in the Treasury, and that it is otherwise unencumbered.

Dated.....

Auditor and Comptroller of The City of San Diego, California

By..... Deputy.

Passed and adopted by the Council of the City of San Diego, California, this 15th day of December, 1955, by the following vote, to-wit:

YEAS—Councilmen: Williams, Schneider, Curran, Evensen, Mayor Dail

NAYS—Council men..... None

ABSENT—Council men..... Burgener, Kerrigan

Charles Dail
Mayor of The City of San Diego, California

FRED W. SICK
City Clerk of The City of San Diego, California

By *Sara M. Harrison* Deputy.



I HEREBY CERTIFY that the foregoing ordinance was not finally passed until six calendar days had elapsed between the day of its introduction and the day of its final passage, to-wit, on the 8th day of December, 1955, and on the 15th day of December, 1955.

~~I FURTHER CERTIFY that said ordinance was read in full prior to its final passage.~~

I FURTHER CERTIFY that the reading of said ordinance in full prior to its final passage was dispensed with by a vote of not less than four members of the Council, and that there was available for the consideration of each member of the Council prior to the day of its final passage a written or printed copy of said ordinance.

FRED W. SICK
City Clerk of The City of San Diego, California

By *Sara M. Harrison* Deputy.



I HEREBY CERTIFY that the foregoing ordinance was passed on the day of its introduction, to-wit, on the day of, 195....., said ordinance being of the kind and character authorized for passage on its introduction by Section 16 of the Charter.

I FURTHER CERTIFY that the final reading of said ordinance was in full.

I FURTHER CERTIFY that the reading of said ordinance in full was dispensed with by a vote of not less than four members of the Council, and that there was available for the consideration of each member of the Council prior to the day of its passage a written or printed copy of said ordinance.

.....
City Clerk of The City of San Diego, California

By..... Deputy.



2. M. W.

525438

DOCUMENT No.

DEC 5 - 1955

Date

OFFICE OF THE CITY CLERK
SAN DIEGO, CALIFORNIA

6779

ORDINANCE No.

.....Incorporating a portion of
.....Pueblo Lot 1214 into R-2
.....Zone; repealing conflicting
.....~~an~~ ordinances.

INTRODUCED

DEC 8 1955

Moved by *K*

Seconded by *W*

ADOPTED BY COUNCIL
DEC 15 1955

Moved by *C*

Seconded by *S*

GOES INTO EFFECT

Recorded on Film Roll 106 1
No.

01316

01316

Affidavit of Publication

\$28.17

STATE OF CALIFORNIA,
COUNTY OF SAN DIEGO,
CITY OF SAN DIEGO. } SS.

In the matter of the publication of ORDINANCE NO
6779 (NEW SERIES). PUEBLO LOT 1214 -
ZONING

J. A. Denton, being duly sworn, deposes and says: That he is a resident of the County of San Diego, State of California, over twenty-one years of age, and not interested as a party or otherwise in the above-named matter.

That he is the principal clerk of the printers of The San Diego Union, a newspaper published daily in the City of San Diego, County of San Diego, State of California, and of general circulation in said City; that as such principal clerk he has charge of all the advertisements published in said newspaper; that the said ORDINANCE

of which the annexed clipping is a copy, has been published in said newspaper for the period of ONE (1) days to-wit: upon the 24th

day of DECEMBER, 1955, and upon the _____ days of _____, 19____, and that said publication was made in the said newspaper proper, and not in a supplement thereof.

J. A. Denton

Subscribed and sworn to before me, this 30 day of January A.D. 1956.

FRED W. SICK

City Clerk of the City of San Diego, California

(Seal) By *Edna B. Robinson*
Deputy.

ORDINANCE NO. 6779 (NEW SERIES)

AN ORDINANCE INCORPORATING A PORTION OF PUEBLO LOT 1214 OF THE PUEBLO LANDS OF SAN DIEGO, IN THE CITY OF SAN DIEGO, CALIFORNIA INTO R-2 ZONE AS DEFINED BY SECTION 101.0406 OF THE SAN DIEGO MUNICIPAL CODE, AND REPEALING ORDINANCE NO. 18457, APPROVED FEBRUARY 15, 1932, INsofar AS THE SAME CONFLICTS HEREWITH.

WHEREAS, pursuant to section 101.0206 of the San Diego Municipal Code, the City Planning Commission fixed and determined a time and place for a public hearing upon a proposed rezoning of a portion of Pueblo Lot 1214 of the Pueblo Lands of San Diego, in the City of San Diego, California, as indicated on Planning Commission Zone Map Drawing No. B-681, on file in the office of the City Clerk as Document No. 524725, and

WHEREAS, after the public duly and regularly given hearings were duly held and all persons interested were given an opportunity to appear and be heard before said Planning Commission; and

WHEREAS, the City Planning Commission by a vote of 7 to 0 filed a recommendation with the Council of said City as contained in Document No. 524725, dated November 22, 1955, recommending that a portion of Pueblo Lot 1214 of the Pueblo Lands of San Diego, in the City of San Diego, California, be incorporated into R-2 zone as such zone is described in section 101.0406 of the San Diego Municipal Code; and

WHEREAS, the Council, after public hearing, is of the opinion that the best interests of the people of The City of San Diego will be subserved by adopting the recommendation; NOW THEREFORE,

BE IT ORDAINED, by the Council of The City of San Diego as follows:

Section 1. That all that territory situated in The City of San Diego, California, within the boundaries of the district designated "R-2" on that certain Zone Map Drawing No. B-681, filed in the office of the City Clerk of said City under Document No. 524725 be, and the same is hereby incorporated into R-2 zone, as said zone is described and defined by section 101.0406 of the San Diego Municipal Code.

Section 2. That Ordinance No. 18457 of the ordinances of The City of San Diego, approved February 15, 1932, entitled, "An Ordinance Incorporating Chesterton and Vicinity, in The City of San Diego, California, into R-1, R-2, R-4 and C-2 Zones, as Defined by Ordinance No. 8924 of the Ordinances of said City and Amendments," be, and the same is hereby repealed insofar as the same conflicts herewith.

Section 3. This ordinance shall take effect and be in force on the thirty-first day from and after its passage.

Passed and adopted by the Council of the City of San Diego, California, this 15th day of December, 1955, by the following vote, to-wit:

YEAS - Councilmen: Williams, Schneider, Curran, Evenson, Mayor Dall.

NAYS - Councilmen: None.

ABSENT - Councilmen: Burgener, Kerrigan.

CHARLES C. DALL, Mayor of The City of San Diego, California.

FRED W. SICK, City Clerk of The City of San Diego, California.

(SEAL) By SARA M. HARRISON, Deputy.

I HEREBY CERTIFY that the foregoing ordinance was not finally passed until six calendar days had elapsed between the day of its introduction and the day of its final passage, to-wit, on the 8th day of December, 1955, and on the 15th day of December, 1955.

I FURTHER CERTIFY that the reading of said ordinance in full prior to its final passage was dispensed with by a vote of not less than four members of the Council, and that there was available for the consideration of each member of the Council prior to the day of its final passage a written or printed copy of said ordinance.

FRED W. SICK, City Clerk of The City of San Diego, California.

(SEAL) By SARA M. HARRISON, Deputy.

12/24

DOCUMENT NO. 527304

Filed DEC 30 1955

City Clerk.

By Deputy.

Affidavit of Publication
OF

.....
.....
.....
.....
.....
.....
.....
.....
.....
.....

ORDINANCE No. 6780
(New Series)

AN ORDINANCE INCORPORATING PORTIONS OF LOTS 25 AND 33 SEAMAN'S SUBDIVISION, ALL OF LOTS 10 AND 19 LEMON VILLA AND PORTIONS OF LOTS 1 TO 11 INCLUSIVE, OCEAN VIEW GARDENS, IN THE CITY OF SAN DIEGO, CALIFORNIA, INTO R-2 ZONE AS DEFINED BY SECTION 101.0406 OF THE SAN DIEGO MUNICIPAL CODE AND REPEALING ORDINANCE No. 13559, ADOPTED JULY 11, 1932 AND ORDINANCE No. 184 (NEW SERIES), ADOPTED MARCH 20, 1933, INsofar AS THE SAME Conflicts HEREWITH.

WHEREAS, pursuant to section 101.0206 of the San Diego Municipal Code, the City Planning Commission fixed and determined a time and place for a public hearing upon a proposed rezoning of Portions of Lots 25 and 33 Seaman's Subdivision, all of Lots 10 and 19 Lemon Villa and portions of Lots 1 to 11 inclusive, Ocean View Gardens, in The City of San Diego, California, as indicated on Planning Commission Zone Map Drawing No. B-677 attached to Planning Commission communication on file in the office of the City Clerk as Document No. 524726; and

WHEREAS, after due notice duly and regularly given, hearings were duly held and all persons interested were given an opportunity to appear and be heard before said Planning Commission; and

WHEREAS, the City Planning Commission by a vote of 5 to 0 filed a recommendation with the Council of said City as contained in Document No. 524726, dated November 22, 1955, recommending that portions of Lots 25 and 33 Seaman's Subdivision, all of Lots 10 and 19 Lemon Villa and portions of Lots 1 to 11 inclusive, Ocean View Gardens, in The City of San Diego, California, be incorporated into R-2 zone as such zone is described in section 101.0406 of the San Diego Municipal Code; and

WHEREAS, the City Council, after public hearing, is of the opinion that the best interests of the people of The City of San Diego will be subserved by adopting the recommendation; NOW, THEREFORE,

BE IT ORDAINED, by the Council of The City of San Diego, as follows:


Section 1. That all that territory situated in The City of San Diego, California, within the boundaries of the district designated R-2 on that certain Zone Map Drawing No. B-677, filed in the office of the City Clerk of said City under Document No. 524726 be, and the same is hereby incorporated into R-2 zone, as said zone is described and defined by section 101.0406 of the San Diego Municipal Code.

Section 2. That ordinance No. 13559 of the ordinances of The City of San Diego, entitled, "An ordinance incorporating Fairmount, College Park and Vicinity in The City of San Diego, California, into R-1, R-2, R-4 and C Zones, as defined by Ordinance No. 8924 of the ordinances of said City and Amendments thereto.", adopted July 11, 1932, be and the same is hereby repealed insofar as the same conflicts herewith.

Section 3. That Ordinance No. 184 (New Series) of the ordinances of The City of San Diego, entitled, "An Ordinance incorporating Oak Park, Balboa Vista and Vicinity in The City of San Diego, California, into R-1, R-4 and C Zones, as defined by ordinance No. 8924 of the ordinances of said City and Amendments thereto.", adopted March 20, 1933, be, and the same is hereby repealed insofar as the same conflicts herewith.

Section 4. This ordinance shall take effect and be in force on the thirty-first day from and after its passage.

Presented by
APPROVED as
to form by



J. F. DuPaul, City Attorney,

By



Deputy City Attorney.

01324

I HEREBY CERTIFY that the money required for the appropriation made and/or indebtedness and/or obligation incurred by reason of the provisions of the foregoing ordinance is in the Treasury, and that it is otherwise unencumbered.

Dated.....

Auditor and Comptroller of The City of San Diego, California

By..... Deputy.

Passed and adopted by the Council of the City of San Diego, California, this 15th day of December, 1955, by the following vote, to-wit:

YEAS—Councilmen: Williams, Schneider, Curran, Evenson, Mayor Daill

NAYS—Council men None

ABSENT—Council men Burgener, Kerrigan

Charles Daill Mayor of the City of San Diego, California

FRED W. SICK City Clerk of The City of San Diego, California

By Sara M. Harrison Deputy.



I HEREBY CERTIFY that the foregoing ordinance was not finally passed until six calendar days had elapsed between the day of its introduction and the day of its final passage, to-wit, on the 8th day of December, 1955, and on the 15th day of December, 1955,

I FURTHER CERTIFY that said ordinance was read in full prior to its final passage.

I FURTHER CERTIFY that the reading of said ordinance in full prior to its final passage was dispensed with by a vote of not less than four members of the Council, and that there was available for the consideration of each member of the Council prior to the day of its final passage a written or printed copy of said ordinance.

FRED W. SICK City Clerk of The City of San Diego, California

By Sara M. Harrison Deputy.



I HEREBY CERTIFY that the foregoing ordinance was passed on the day of its introduction, to-wit, on the day of 1955, said ordinance being of the kind and character authorized for passage on its introduction by Section 16 of the Charter.

I FURTHER CERTIFY that the final reading of said ordinance was in full.

I FURTHER CERTIFY that the reading of said ordinance in full was dispensed with by a vote of not less than four members of the Council, and that there was available for the consideration of each member of the Council prior to the day of its passage a written or printed copy of said ordinance.

City Clerk of The City of San Diego, California

By..... Deputy.



A.M.W.

525439

DOCUMENT No.

Date DEC 5 - 1955

OFFICE OF THE CITY CLERK
SAN DIEGO, CALIFORNIA

ORDINANCE No. 6780

Incorporating portions of
Seaman's Subdivision, Lemon
Villa and Ocean View Gardens
into R-2 Zone.

INTRODUCED

DEC 8 1955

Moved by

Seconded by

ADOPTED BY COUNCIL

DEC 15 1955

Moved by

Seconded by

GOES INTO EFFECT

Recorded on Film Roll

No. 106 2

01322

1955

\$32.10

STATE OF CALIFORNIA, }
COUNTY OF SAN DIEGO, } SS.
CITY OF SAN DIEGO. }

**ORDINANCE NO. 6780
(NEW SERIES)**

AN ORDINANCE INCORPORATING PORTIONS OF LOTS 25 AND 33 SEAMAN'S SUBDIVISION, ALL OF LOTS 10 AND 19 LEMON VILLA AND PORTIONS OF LOTS 1 TO 11 INCLUSIVE, OCEAN VIEW GARDENS, IN THE CITY OF SAN DIEGO, CALIFORNIA, INTO R-2 ZONE AS DEFINED BY SECTION 101.0406 OF THE SAN DIEGO MUNICIPAL CODE, AND REPEALING ORDINANCE NO. 13559, ADOPTED JULY 11, 1933, AND ORDINANCE NO. 524726, ADOPTED MARCH 27, 1955, IN SO FAR AS THE SAME CONFLICTS HEREWITH.

nance No. 8924 of the ordinances of said City and Amendments thereto, adopted March 20, 1933, be, and the same is hereby repealed insofar as the same conflicts herewith.

Section 4. This ordinance shall take effect and be in force on the thirty-first day from and after its passage.

Passed and adopted by the Council of the City of San Diego, California, this 15th day of December, 1955, by the following vote, to-wit:

YEAS - Councilmen: William S. Schneider, Curran, Evenson, Mayor Dail.

NAYS - Councilmen: None.
ABSENT - Councilman: Burgener, Kerrigan.

CHARLES C. DAIL,
Mayor of the City of San Diego, California.

(SEAL) City Clerk of the City of San Diego, California.
By SARA M. HARRISON, Deputy.

I HEREBY CERTIFY that the foregoing ordinance was not finally passed until six calendar days had elapsed between the day of its introduction and the day of its final passage, to-wit: on the 8th day of December, 1955, and on the 15th day of December, 1955.

I FURTHER CERTIFY that the reading of said ordinance in full prior to its final passage was dispensed with by a vote of not less than four members of the Council, and that there was available for the consideration of each member of the Council prior to the day of its final passage a written or printed copy of said ordinance.

(Seal) FRED W. SICK,
City Clerk of the City of San Diego, California.
By SARA M. HARRISON, Deputy.

12/24

In the matter of the publication of ORDINANCE NO. 6780 (NEW SERIES). SEAMAN'S SUBDIVISION ZONING

J. A. Denton, being duly sworn, deposes and says: That he is a resident of the County of San Diego, State of California, over twenty-one years of age, and not interested as a party or otherwise in the above-named matter.

That he is the principal clerk of the printers of The San Diego Union, a newspaper published daily in the City of San Diego, County of San Diego, State of California, and of general circulation in said City; that as such principal clerk he has charge of all the advertisements published in said newspaper; that the said ORDINANCE

of which the annexed clipping is a copy, has been published in said newspaper for the period of ONE (1)

days, to-wit: upon the 24th

days of DECEMBER, 1955, and upon the

_____ days of _____,

19_____, and that said publication was made in the said newspaper proper, and not in a supplement thereof.

J. A. Denton
Subscribed and sworn to before me, this 3rd
day of January, A.D. 1956

(Seal) FRED W. SICK
City Clerk of the City of San Diego, California
By Edna B. Robinson
Deputy.

ORDINANCE NO. 6781
(New Series)

AN ORDINANCE CREATING THE POSITION OF RETIREMENT OFFICER IN THE CLASSIFIED SERVICE OF THE CITY OF SAN DIEGO, AND ESTABLISHING A SCHEDULE OF COMPENSATION THEREFOR.

BE IT ORDAINED By the Council of The City of San Diego, as follows:

Section 1. There is hereby created and established in the Classified Service of The City of San Diego the following position:

Retirement Officer.

Section 2. As a schedule of compensation for the employee occupying the position created in Section 1 hereof, the following standard rate number of the Table of Standard Rates of Pay established and adopted by Ordinance No. 6524 (New Series) of the ordinances of said City, adopted May 24, 1955, providing uniform compensation for like service, is hereby adopted.

	<u>Standard Rate Number</u>
Retirement Officer,	25

Section 3. This ordinance shall take effect and be in force on the thirty-first day from and after its passage.

Presented by _____

Approved as
to form by J.F. DuPaul, City Attorney.

By Shelley J. Higgins
Assistant City Attorney.

I HEREBY CERTIFY that the money required for the appropriation made and/or indebtedness and/or obligation incurred by reason of the provisions of the foregoing ordinance is in the Treasury, and that it is otherwise unencumbered.

Dated

Auditor and Comptroller of The City of San Diego, California

By Deputy.

Passed and adopted by the Council of the City of San Diego, California, this 15th day of December, 1955, by the following vote, to-wit:

YEAS—Councilmen: Williams, Schneider, Evenson, Mayor Dail

NAYS—Council man Curran

ABSENT—Council men Burgener, Kerrigan

Charles Dail
Mayor of The City of San Diego, California

FRED W. SICK
City Clerk of The City of San Diego, California

By Sara N. Harrison Deputy.



I HEREBY CERTIFY that the foregoing ordinance was not finally passed until six calendar days had elapsed between the day of its introduction and the day of its final passage, to-wit, on the 8th day of December, 1955, and on the 15th day of December, 1955.

~~I FURTHER CERTIFY that said ordinance was read in full prior to its final passage.~~

I FURTHER CERTIFY that the reading of said ordinance in full prior to its final passage was dispensed with by a vote of not less than four members of the Council, and that there was available for the consideration of each member of the Council prior to the day of its final passage a written or printed copy of said ordinance.

FRED W. SICK
City Clerk of The City of San Diego, California

By Sara N. Harrison Deputy.



I HEREBY CERTIFY that the foregoing ordinance was passed on the day of its introduction, to-wit, on the day of, 1955, said ordinance being of the kind and character authorized for passage on its introduction by Section 16 of the Charter.

I FURTHER CERTIFY that the final reading of said ordinance was in full.

I FURTHER CERTIFY that the reading of said ordinance in full was dispensed with by a vote of not less than four members of the Council, and that there was available for the consideration of each member of the Council prior to the day of its passage a written or printed copy of said ordinance.

City Clerk of The City of San Diego, California

By Deputy.



524366

DOCUMENT No.

Date NOV 16 1955

OFFICE OF THE CITY CLERK
SAN DIEGO, CALIFORNIA

ORDINANCE No. 6781

Creating the position of
Retirement Officer in the
Classified Service, etc.

INTRODUCED

DEC 8 1955

Moved by *[Signature]*

Seconded by *[Signature]*

ADOPTED BY COUNCIL

..... Dec 15 - 1955

Moved by

Seconded by

GOES INTO EFFECT

Recorded on Film Roll
No. 106

3

01328

Affidavit of Publication

17.03

STATE OF CALIFORNIA, }
COUNTY OF SAN DIEGO, } SS.
CITY OF SAN DIEGO. }

In the matter of the publication of ORDINANCE NO. 6781 (NEW SERIES). RETIREMENT OFFICER
POSITION

J. A. Denton, being duly sworn, deposes and says: That he is a resident of the County of San Diego, State of California, over twenty-one years of age, and not interested as a party or otherwise in the above-named matter.

That he is the principal clerk of the printers of The San Diego Union, a newspaper published daily in the City of San Diego, County of San Diego, State of California, and of general circulation in said City; that as such principal clerk he has charge of all the advertisements published in said newspaper; that the said ORDINANCE

of which the annexed clipping is a copy, has been published in said newspaper for the period of ONE (1) days; to-wit: upon the 24th

days of DECEMBER, 1955, and upon the

_____ days of _____,

19_____, and that said publication was made in the said newspaper proper, and not in a supplement thereof.

J. A. Denton
Subscribed and sworn to before me, this 3rd day of January, A.D. 1956

FRED W. SICK
City Clerk of the City of San Diego, California
(Seal) Edna B. Robinson
By _____ Deputy.

ORDINANCE NO. 6781 (NEW SERIES)

AN ORDINANCE CREATING THE POSITION OF RETIREMENT OFFICER IN THE CLASSIFIED SERVICE OF THE CITY OF SAN DIEGO, AND ESTABLISHING A SCHEDULE OF COMPENSATION THEREFOR.

BE IT ORDAINED BY THE Council of The City of San Diego, California, as follows:

Section 1. There is hereby created and established in the classified service of The City of San Diego the following position:

Retirement Officer.

Section 2. As a schedule of compensation for the employee occupying the position created in Section 1 hereof, the following standard rate number of the Table of Standard Rates of Pay established and adopted by Ordinance No. 6524 (New Series) of the ordinances of said City, adopted May 24, 1955, providing uniform compensation for like service, is hereby adopted:

Standard Rate Number
Retirement Officer
25

Section 3. This ordinance shall take effect and be in force on the thirty-first day from and after its passage.

Passed and adopted by the Council of the City of San Diego, California, this 15th day of December, 1955, by the following vote, to-wit:

YEAS—Councilmen: William A. M. Schneider, Evenson, Mayor Dail.
NAYS—Councilman: Gurzan.
ABSENT—Councilmen: Burgener, Kerrigan.

CHARLES C. DAIL,
Mayor of The City of San Diego, California.
FRED W. SICK,
City Clerk of The City of San Diego, California.
(Seal)

By SARA M. HARRISON, Deputy.

I HEREBY CERTIFY that the foregoing ordinance was not finally passed until six calendar days had elapsed between the day of its introduction and the day of its final passage, to-wit, on the 8th day of December, 1955, and on the 15th day of December, 1955.

I FURTHER CERTIFY that the reading of said ordinance in full prior to its final passage was dispensed with by a vote of not less than four members of the Council, and that there was available for the consideration of each member of the Council prior to the day of its final passage a written or printed copy of said ordinance.

FRED W. SICK,
(Seal) City Clerk of The City of San Diego, California.
By SARA M. HARRISON, Deputy.
12/24

DOCUMENT NO. 527302

Filed DEC 30 1955

.....
City Clerk.

By.....
Deputy.

.....
Affidavit of Publication
OF

.....
.....
.....
.....
.....
.....
.....
.....
.....
.....

ORDINANCE NO. 6782
(New Series)

AN ORDINANCE APPROPRIATING THE SUM OF \$7,200.00 FROM THE CAPITAL OUTLAY FUND OF THE CITY OF SAN DIEGO, FOR THE PURPOSE OF PROVIDING FUNDS TO PAY THE COST OF INSTALLATION OF A SAFETY LIGHTING SYSTEM AT THE INTERSECTIONS OF GRAND AVENUE AND BALBOA AVENUE AND OF GRAND AVENUE AND MORRELL STREET, AND OF THE INTERVENING PORTIONS OF GRAND AND BALBOA AVENUES, IN SAID CITY.

BE IT ORDAINED by the Council of The City of San Diego as follows:

Section 1. That the sum of Seven Thousand Two Hundred Dollars (\$7,200.00), or so much thereof as may be necessary, be and the same is hereby set aside and appropriated out of the Capital Outlay Fund of The City of San Diego for the purpose only and exclusively of providing funds to pay the cost of the installation of a safety lighting system at the intersections of Grand Avenue and Balboa Avenue and of Grand Avenue and Morrell Street, and of the intervening portions of Grand and Balboa Avenues, in said City.

Section 2. This ordinance shall take effect and be in force on the thirty-first day from and after its passage.

Presented by D. W. Campbell

Approved as
to form by J. F. DuPAUL, City Attorney

By Alan M. Frostone
Assistant City Attorney
Deputy

I HEREBY CERTIFY that the money required for the appropriation made and/or indebtedness and/or obligation incurred by reason of the provisions of the foregoing ordinance is in the Treasury, and that it is otherwise unencumbered.

Dated Dec. 15, 1955

J. Mc Millen
Auditor and Comptroller of The City of San Diego, California

By J. W. Geffe Deputy.

Passed and adopted by the Council of the City of San Diego, California, this 15th day of December, 1955, by the following vote, to-wit:

YEAS—Councilmen: Williams, Schneider, Curran, Evenson, Mayor Dail

NAYS—Council men None

ABSENT—Council men Burgener, Kerrigan

Charles Dail
Mayor of The City of San Diego, California

FRED W. SICK
City Clerk of The City of San Diego, California

By Sara M. Harrison Deputy.



~~I HEREBY CERTIFY that the foregoing ordinance was not finally passed until six calendar days had elapsed between the day of its introduction and the day of its final passage, to-wit, on the day of 195, and on the day of 195.~~

~~I FURTHER CERTIFY that said ordinance was read in full prior to its final passage.~~

~~I FURTHER CERTIFY that the reading of said ordinance in full prior to its final passage was dispensed with by a vote of not less than four members of the Council, and that there was available for the consideration of each member of the Council prior to the day of its final passage a written or printed copy of said ordinance.~~

~~City Clerk of The City of San Diego, California~~



~~By Deputy.~~

I HEREBY CERTIFY that the foregoing ordinance was passed on the day of its introduction, to-wit, on the 15th day of December, 195, said ordinance being of the kind and character authorized for passage on its introduction by Section 16 of the Charter.

~~I FURTHER CERTIFY that the final reading of said ordinance was in full.~~

I FURTHER CERTIFY that the reading of said ordinance in full was dispensed with by a vote of not less than four members of the Council, and that there was available for the consideration of each member of the Council prior to the day of its passage a written or printed copy of said ordinance.

FRED W. SICK
City Clerk of The City of San Diego, California

By Sara M. Harrison Deputy.



A.M.

526243

DOCUMENT No.....

DEC 14 1955

Date.....

OFFICE OF THE CITY CLERK
SAN DIEGO, CALIFORNIA

ORDINANCE No.6782

Appr. \$7,200.00 from The
Capital Outlay Fund toward
cost of installation of
safety lighting system at
intersections of Grand Avenue
~~and Balboa Avenue; etc.~~
INTRODUCED

Moved by.....

Seconded by.....

ADOPTED BY COUNCIL
DEC 15 1955

Moved by.....

Seconded by.....

GOES INTO EFFECT

Recorded on Film Roll 106
No.....

01333

4

ORDINANCE NO. 6783 (New Series)

AN ORDINANCE OF THE CITY OF SAN DIEGO, CALIFORNIA,
DEDICATING CERTAIN PUBLIC LANDS IN LOT 1 AND LOT 2,
BLOCK 339, CHOATE'S ADDITION FOR STREET PURPOSES
AND NAMING THE SAME 32ND STREET

BE IT ORDAINED By the Council of the City of San Diego,
California, as follows:

SECTION 1. That the public interest and convenience
require that a portion of a public street be laid out and dedicated
in, over and across public lands, more particularly described as
follows:

All that portion of Lot 1 and Lot 2, Block 339, Choate's
Addition, according to the map thereof No. 156 filed in the Office
of the San Diego County Recorder, which lies northeasterly of a
line drawn from the southwesterly corner of said Lot 2 to a point
on the northerly line of said Lot 1 distant westerly thereon 18.50
feet from the northeasterly corner thereof.

SECTION 2. That the above described portions of Lot 1
and Lot 2, Block 339, Choate's Addition, be, and the same is here-
by set aside and dedicated to the public use as, and for a portion
of public street and the same is hereby named 32ND STREET.

SECTION 3. That all ordinances or parts of ordinances in
conflict herewith are hereby repealed.

SECTION 4. That this ordinance shall take effect and be in
force on the thirty-first day from and after its passage.

Approved as to form:
J. F. DU PAUL
City Attorney

By Alan M. Lundberg
Deputy City Attorney

Recommended by R. B. Boster
For City Planning Commission

Presented by A. K. Fogg
City Engineer

Recommended by D. W. Campbell
City Manager

Recommended by Geo. E. Courser, chief
For City Fire Department

01337

I HEREBY CERTIFY that the money required for the appropriation made and/or indebtedness and/or obligation incurred by reason of the provisions of the foregoing ordinance is in the Treasury, and that it is otherwise unencumbered.

Dated.....

Auditor and Comptroller of The City of San Diego, California

By..... Deputy.

Passed and adopted by the Council of the City of San Diego, California, this 20th day of

December, 1955, by the following vote, to-wit:

YEAS—Councilmen: Burgener, Williams, Schneider, Kerrigan, Curran, Evenson,

Mayor Dail

NAYS—Council men None

ABSENT—Council men None

Charles Dail
Mayor of The City of San Diego, California

FRED W. SICK
City Clerk of The City of San Diego, California

By *Sarah M. Harrison* Deputy.



I HEREBY CERTIFY that the foregoing ordinance was not finally passed until six calendar days had elapsed between the day of its introduction and the day of its final passage, to-wit, on the 13th day of December, 1955, and on the 20th day of December, 1955.

~~I FURTHER CERTIFY that said ordinance was read in full prior to its final passage.~~

I FURTHER CERTIFY that the reading of said ordinance in full prior to its final passage was dispensed with by a vote of not less than four members of the Council, and that there was available for the consideration of each member of the Council prior to the day of its final passage a written or printed copy of said ordinance.

FRED W. SICK
City Clerk of The City of San Diego, California

By *Sarah M. Harrison* Deputy.



I HEREBY CERTIFY that the foregoing ordinance was passed on the day of its introduction, to-wit, on the day of 1955, said ordinance being of the kind and character authorized for passage on its introduction by Section 16 of the Charter.

I FURTHER CERTIFY that the final reading of said ordinance was in full.

I FURTHER CERTIFY that the reading of said ordinance in full was dispensed with by a vote of not less than four members of the Council, and that there was available for the consideration of each member of the Council prior to the day of its passage a written or printed copy of said ordinance.

City Clerk of The City of San Diego, California

By..... Deputy.



A.M.

DOCUMENT No. 526091

Date DEC 12 1955

OFFICE OF THE CITY CLERK
SAN DIEGO, CALIFORNIA

ORDINANCE No. 6783

Dedicating certain public
lands for street purposes and
naming the same 32nd Street.

INTRODUCED

DEC 13 1955

Moved by W

Seconded by K

ADOPTED BY COUNCIL

DEC 20 1955

Moved by S

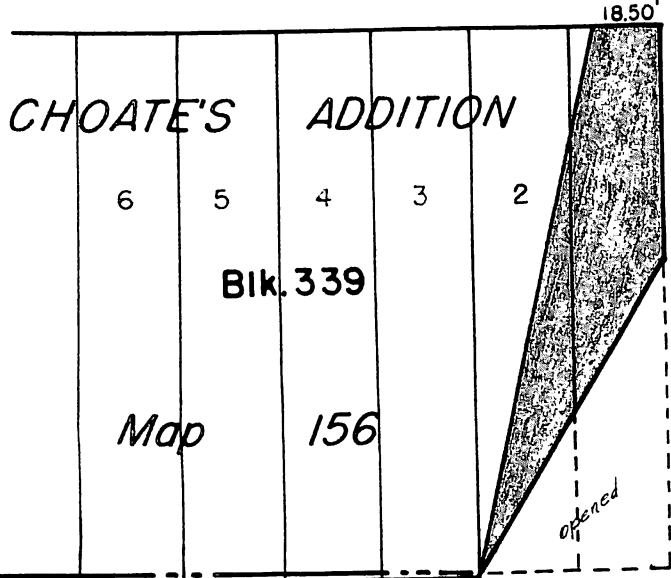
Seconded by C

GOES INTO EFFECT

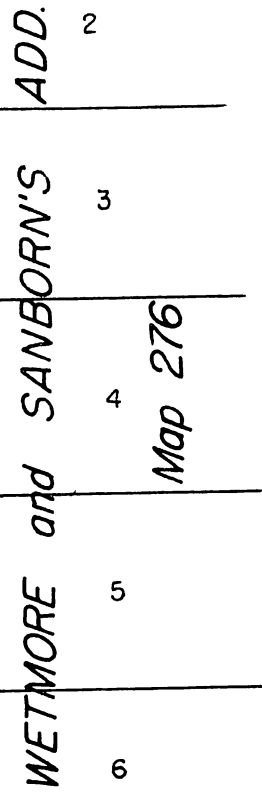
Recorded on Film Roll 106 65
No.

01336

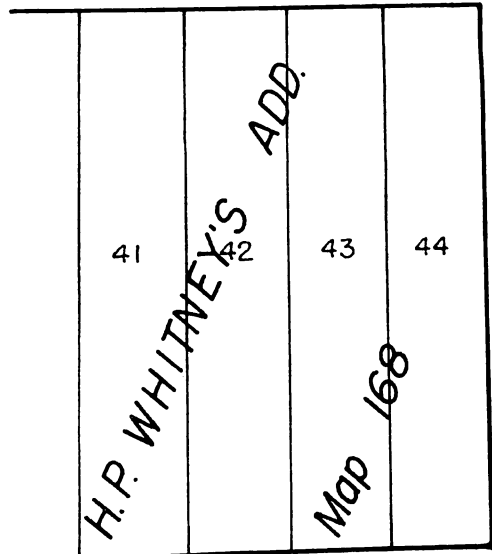
GREELY AVENUE



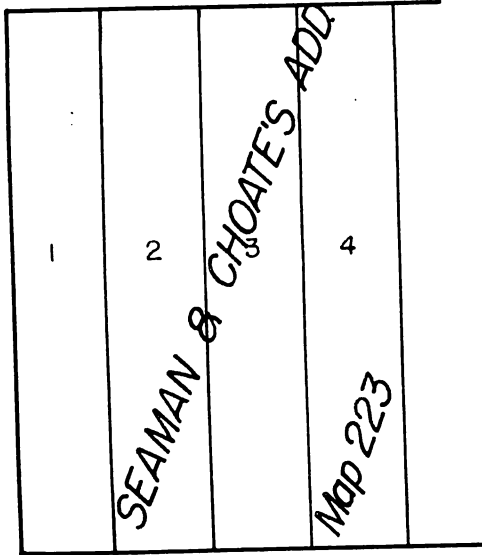
STREET



ALLEY Bik. 44



ALLEY Bik. 285



32ND

LOGAN AVENUE

AVENUE

Proposed dedication shown shaded.

H. Harling by M.H. 11-22-55
PLANNING DEPT.

J.L. 11/18/55
RECORDS ENGR.

W. R. ... 11-7-55
CONTROL ENGR.

E. Gubrielson 11/29/55
OFFICE ENGR.

DRAWN BY C. Lawrence
CHECKED BY M.B. 11-17-55
FIELD BOOKS _____
SCALE 1" = 50'
W.O. 20692

CITY OF SAN DIEGO - ENGINEERING DEPARTMENT
Proposed dedication of 32ND STREET across Lots 1 and 2, Block 339,
Choate's Addition.

01339

DATE 11/30/55
A. K. Foggy
CITY ENGINEER
5914 B

Affidavit of Publication

\$ 18.34

STATE OF CALIFORNIA,
COUNTY OF SAN DIEGO,
CITY OF SAN DIEGO. } SS.

In the matter of the publication of... ORDINANCE NO. 6783 (NEW SERIES) PUBLIC LANDS FOR STREET PURPOSES - NAMED 32ND STREET

ORDINANCE NO. 6783 (NEW SERIES)

AN ORDINANCE OF THE CITY OF SAN DIEGO, CALIFORNIA, DEDICATING CERTAIN PUBLIC LANDS IN LOT 1 AND LOT 2, BLOCK 339, CHOATE'S ADDITION FOR STREET PURPOSES AND NAMING THE SAME 32ND STREET.

BE IT ORDAINED by the Council of the City of San Diego, California, as follows:

SECTION 1. That the public interest and convenience require that a portion of a public street be laid out and dedicated in, over, and across public lands, more particularly described as follows:

All that portion of Lots 1 and 2, Block 339, Choate's Addition, according to the map thereof No. 156, filed in the Office of the San Diego County Recorder, which lies northeasterly of a line drawn from the southwesterly corner of said Lot 2 to a point on the northerly line of said Lot 1 distant westerly thereon 18.50 feet from the northeast corner thereof.

SECTION 2. That the above described portions of Lot 1 and Lot 2, Block 339, Choate's Addition, be, and the same is hereby set aside and dedicated to the public use as, and for a portion of public street and the same is hereby named 32ND STREET.

SECTION 3. That all ordinances or parts of ordinances in conflict herewith are hereby repealed.

SECTION 4. That this ordinance shall take effect and be in force on the thirty-first day from and after its passage.

Passed and adopted by the Council of the City of San Diego, California, this 20th day of December, 1955, by the following vote, to-wit:

YEAS - Councilmen: Burgener, Williams, Schneider, Kerrigan, Curran, Evenson, Mayor Dail.

NAYS - Councilmen: None.

ABSENT - Councilmen: None.

CHARLES C. DAIL, Mayor of the City of San Diego, California.

FRED W. SICK, City Clerk of the City of San Diego, California.

(Seal) By SARA M. HARRISON, Deputy.

I HEREBY CERTIFY that the foregoing ordinance was not finally passed until six calendar days had elapsed between the day of its introduction and the day of its final passage, to-wit, on the 13th day of December, 1955, and on the 20th day of December, 1955.

I FURTHER CERTIFY that the reading of said ordinance in full prior to its final passage was dispensed with by a vote of not less than four members of the Council, and that there was available for the consideration of each member of the Council prior to the day of its final passage a written or printed copy of said ordinance.

FRED W. SICK, City Clerk of the City of San Diego, California.

(Seal) By SARA M. HARRISON, Deputy.

12/29

J. A. Denton, being duly sworn, deposes and says: That he is a resident of the County of San Diego, State of California, over twenty-one years of age, and not interested as a party or otherwise in the above-named matter.

That he is the principal clerk of the printers of The San Diego Union, a newspaper published daily in the City of San Diego, County of San Diego, State of California, and of general circulation in said City; that as such principal clerk he has charge of all the advertisements published in said newspaper; that the said ORDINANCE

of which the annexed clipping is a copy, has been published in said newspaper for the period of ONE (1)

day, to-wit: upon the 29th

day of DECEMBER, 1955, and upon the

days of

19, and that said publication was made in the said newspaper proper, and not in a supplement thereof.

J. A. Denton
Subscribed and sworn to before me, this 31st day of January, A.D. 1956

FRED W. SICK
City Clerk of the City of San Diego, California
(Seal) By Edna B. Robinson, Deputy.

DOCUMENT NO. 527301

Filed DEC 30 1955

.....
City Clerk.

By.....
Deputy.

.....
Affidavit of Publication
OF

.....
.....
.....
.....
.....
.....
.....
.....
.....
.....

ORDINANCE NO. 6784
(New Series)

AN ORDINANCE APPROPRIATING THE SUM OF \$59,500.00 FROM THE CAPITAL OUTLAY FUND OF THE CITY OF SAN DIEGO, FOR THE PURPOSE OF REPLACING THE CEDAR STREET BRIDGE WITH A FILL.

BE IT ORDAINED, By the Council of The City of San Diego, as follows:

Section 1. That the sum of Fifty-nine Thousand Five Hundred Dollars (\$59,500.00), or so much thereof as may be necessary, be, and the same is hereby set aside and appropriated out of the Capital Outlay Fund of The City of San Diego, for the purpose only and exclusively of providing funds for the cost of replacing the Cedar Street Bridge with a fill.

Section 2. This ordinance shall take effect and be in force on the thirty-first day from and after its passage.

Presented by *PW Campbell KBW*

Approved as to form by J. F. DuPAUL, City Attorney

By *Shelley J. Higgins*
Assistant City Attorney

01343

I HEREBY CERTIFY that the money required for the appropriation made and/or indebtedness and/or obligation incurred by reason of the provisions of the foregoing ordinance is in the Treasury, and that it is otherwise unencumbered.

Dated 12/15/55

J. Mc Quilken
Auditor and Comptroller of The City of San Diego, California

By B.W. Jeff Deputy.

Passed and adopted by the Council of the City of San Diego, California, this 20th day of December, 1955, by the following vote, to-wit:

YEAS—Councilmen: Burgener, Williams, Schneider, Kerrigan, Curran, Evenson,

Mayor Dail

NAYS—Council men None

ABSENT—Council men None

Charles Dail
Mayor of The City of San Diego, California

FRED W. SICK
City Clerk of The City of San Diego, California

By Sara M. Harrison Deputy.



~~I HEREBY CERTIFY that the foregoing ordinance was not finally passed until six calendar days had elapsed between the day of its introduction and the day of its final passage, to-wit, on the _____ day of _____, 195____, and on the _____ day of _____, 195____,~~

~~I FURTHER CERTIFY that said ordinance was read in full prior to its final passage.~~

~~I FURTHER CERTIFY that the reading of said ordinance in full prior to its final passage was dispensed with by a vote of not less than four members of the Council, and that there was available for the consideration of each member of the Council prior to the day of its final passage a written or printed copy of said ordinance.~~

~~City Clerk of The City of San Diego, California~~

~~By _____ Deputy.~~



I HEREBY CERTIFY that the foregoing ordinance was passed on the day of its introduction, to-wit, on the 20th day of December, 1955, said ordinance being of the kind and character authorized for passage on its introduction by Section 16 of the Charter.

~~I FURTHER CERTIFY that the final reading of said ordinance was in full.~~

I FURTHER CERTIFY that the reading of said ordinance in full was dispensed with by a vote of not less than four members of the Council, and that there was available for the consideration of each member of the Council prior to the day of its passage a written or printed copy of said ordinance.

FRED W. SICK
City Clerk of The City of San Diego, California

By Sara M. Harrison Deputy.



1711

526661

DOCUMENT No.....

Date..... DEC 19 1955

OFFICE OF THE CITY CLERK
SAN DIEGO, CALIFORNIA

ORDINANCE No.6784.....

Appr. \$59,500.00 from the
Capital Outlay Fund for
replacing the Cedar Street
Bridge with a fill.

INTRODUCED
DEC 20 1955

Moved by..... B

Seconded by..... E

ADOPTED BY COUNCIL
DEC 20 1955

Moved by..... B

Seconded by..... E

GOES INTO EFFECT

01342

Recorded on Film Roll 106 66
No.....

ORDINANCE NO. 6785
(New Series)

AN ORDINANCE APPROPRIATING THE SUM OF \$2,100.00 FROM THE CAPITAL OUTLAY FUND OF THE CITY OF SAN DIEGO, FOR THE PURPOSE OF PROVIDING FUNDS TO PAY THE CITY'S SHARE OF THE COST OF CONSTRUCTING A STORM DRAIN IN CROWN POINT DRIVE NORTHERLY OF FORTUNA STREET, IN SAID CITY.

BE IT ORDAINED, By the Council of The City of San Diego,
as follows:

Section 1. That the sum of Two Thousand One Hundred Dollars (\$2,100.00), or so much thereof as may be necessary, be, and the same is hereby set aside and appropriated out of the Capital Outlay Fund of The City of San Diego, for the purpose only and exclusively of providing funds to pay the City's share of the cost of constructing a storm drain in Crown Point Drive northerly of Fortuna Avenue, in the City of San Diego, California.

Section 2. This ordinance shall take effect and be in force on the thirty-first day from and after its passage.

Presented by *MW Campbell KBW*

Approved as
to form by J. F. DuPAUL, City Attorney

By *Shelley J. Higgins*
Assistant City Attorney

01346

I HEREBY CERTIFY that the money required for the appropriation made and/or indebtedness and/or obligation incurred by reason of the provisions of the foregoing ordinance is in the Treasury, and that it is otherwise unencumbered.

Dated 12/15/55

J. Mc Millan
Auditor and Comptroller of The City of San Diego, California
By B. W. Seffe Deputy.

Passed and adopted by the Council of the City of San Diego, California, this 20th day of December, 1955, by the following vote, to-wit:

YEAS—Councilmen: Burgener, Williams, Schneider, Kerrigan, Curran, Evenson,
Mayor Dail

NAYS—Council men None

ABSENT—Council men None

Charles Dail
Mayor of The City of San Diego, California

FRED W. SICK
City Clerk of The City of San Diego, California

By Sarah M. Harrison Deputy.



I HEREBY CERTIFY that the foregoing ordinance was not finally passed until six calendar days had elapsed between the day of its introduction and the day of its final passage, to-wit, on the _____ day of _____, 195____, and on the _____ day of _____, 195____,

I FURTHER CERTIFY that said ordinance was read in full prior to its final passage.

I FURTHER CERTIFY that the reading of said ordinance in full prior to its final passage was dispensed with by a vote of not less than four members of the Council, and that there was available for the consideration of each member of the Council prior to the day of its final passage a written or printed copy of said ordinance.

City Clerk of The City of San Diego, California



By _____ Deputy.

I HEREBY CERTIFY that the foregoing ordinance was passed on the day of its introduction, to-wit, on the 20th day of December, 1955, said ordinance being of the kind and character authorized for passage on its introduction by Section 16 of the Charter.

~~I FURTHER CERTIFY that the final reading of said ordinance was in full.~~

I FURTHER CERTIFY that the reading of said ordinance in full was dispensed with by a vote of not less than four members of the Council, and that there was available for the consideration of each member of the Council prior to the day of its passage a written or printed copy of said ordinance.

FRED W. SICK
City Clerk of The City of San Diego, California

By Sarah M. Harrison Deputy.



2-12-55

526662

DOCUMENT No.

Date DEC 19 1955

OFFICE OF THE CITY CLERK
SAN DIEGO, CALIFORNIA

ORDINANCE No. 6785

Appr. \$2,100.00 from the Capital
Outlay Fund, for paving cost of
Storm Drain in Crown Point Drive,
northerly of Fortuna Street.

INTRODUCED
DEC 20 1955

Moved by *E*

Seconded by *B*

ADOPTED BY COUNCIL

DEC 20 1955

Moved by *E*

Seconded by *B*

GOES INTO EFFECT

Recorded on Film Roll 106 67
No.

01345

ORDINANCE NO. 6786
(New Series)

AN ORDINANCE APPROPRIATING THE SUM OF \$1,000.00 FROM THE UNAPPROPRIATED BALANCE FUND OF THE CITY OF SAN DIEGO TO COVER EXPENSES INCURRED IN CONNECTION WITH MAYOR'S INDUSTRIAL DEVELOPMENT COMMITTEE.

BE IT ORDAINED, By the Council of The City of San Diego,
as follows:

Section 1. That the sum of One Thousand Dollars (\$1,000.00), or so much thereof as may be necessary, be, and the same is hereby set aside and appropriated out of the Unappropriated Balance Fund for the purpose only and exclusively of providing funds to cover meeting expenses incurred in connection with the Mayor's Industrial Development Committee.

Section 2. This ordinance shall take effect and be in force on the thirty-first day from and after its passage.

Presented by *RW Campbell, K.P.M.*

Approved as
to form by J. F. DuPAUL, City Attorney,

By *Shirley J. Higgins*
Assistant City Attorney.

01349

I HEREBY CERTIFY that the money required for the appropriation made and/or indebtedness and/or obligation incurred by reason of the provisions of the foregoing ordinance is in the Treasury, and that it is otherwise unencumbered.

Dated 12/19/55

J Mc Millen
Auditor and Comptroller of The City of San Diego, California

By Bill Jeff Deputy.

Passed and adopted by the Council of the City of San Diego, California, this 20th day of December, 1955

, by the following vote, to-wit:

YEAS—Councilmen: Burgener, Williams, Schneider, Kerrigan, Curran, Evenson,
Mayor Dail

NAYS—Council men None

ABSENT—Council men None

Charles Dail
Mayor of The City of San Diego, California

FRED W. SICK
City Clerk of The City of San Diego, California

By Sara M. Harrison Deputy.



~~I HEREBY CERTIFY that the foregoing ordinance was not finally passed until six calendar days had elapsed between the day of its introduction and the day of its final passage, to-wit, on the _____ day of _____, 195____, and on the _____ day of _____, 195____.~~

~~I FURTHER CERTIFY that said ordinance was read in full prior to its final passage.~~

~~I FURTHER CERTIFY that the reading of said ordinance in full prior to its final passage was dispensed with by a vote of not less than four members of the Council, and that there was available for the consideration of each member of the Council prior to the day of its final passage a written or printed copy of said ordinance.~~

~~City Clerk of The City of San Diego, California~~



~~By _____ Deputy.~~

I HEREBY CERTIFY that the foregoing ordinance was passed on the day of its introduction, to-wit, on the 20th day of December, 1955, said ordinance being of the kind and character authorized for passage on its introduction by Section 16 of the Charter.

~~I FURTHER CERTIFY that the final reading of said ordinance was in full.~~

I FURTHER CERTIFY that the reading of said ordinance in full was dispensed with by a vote of not less than four members of the Council, and that there was available for the consideration of each member of the Council prior to the day of its passage a written or printed copy of said ordinance.

FRED W. SICK
City Clerk of The City of San Diego, California

By Sara M. Harrison Deputy.



526663

526663

DOCUMENT No.....

Date..... DEC 19 1955

OFFICE OF THE CITY CLERK
SAN DIEGO, CALIFORNIA

6786

ORDINANCE No.

Appr. \$1,000.00 from the
Unappropriated Balance Fund
to cover expenses incurred
in connection with the Mayor's
Industrial Development
Committee.

INTRODUCED
DEC 20 1955

Moved by..... C

Seconded by..... E

ADOPTED BY COUNCIL
DEC 20 1955

Moved by..... C

Seconded by.....

GOES INTO EFFECT

Recorded on Film Roll

No..... 106 68

01348

ORDINANCE NO. _____
(New Series)

6787

AN ORDINANCE APPROPRIATING THE SUM OF \$800.00
OUT OF THE UNAPPROPRIATED BALANCE FUND OF THE
CITY OF SAN DIEGO FOR THE PURPOSE OF PURCHASING
A TRAFFIC LINE REMOVING MACHINE.

BE IT ORDAINED, By the Council of The City of San Diego,
as follows:

Section 1. That the sum of Eight Hundred Dollars
(\$800.00), or so much thereof as may be necessary, be, and
the same is hereby set aside and appropriated out of the Un-
appropriated Balance Fund of The City of San Diego, for the
purpose only and exclusively of purchasing a traffic line
removing machine with two revo-tool cutters.

Section 2. This ordinance shall take effect and be in
force on the thirty-first day from and after its passage.

Presented by

RW Campbell KBW

Approved as

to form by: J. F. DuPAUL, City Attorney,

By

Shelley J. Higgins
Assistant City Attorney.

01352

I HEREBY CERTIFY that the money required for the appropriation made and/or indebtedness and/or obligation incurred by reason of the provisions of the foregoing ordinance is in the Treasury, and that it is otherwise unencumbered.

Dated 12/15/55

J. Mc Milken
Auditor and Comptroller of The City of San Diego, California

By R. W. Jeff Deputy.

Passed and adopted by the Council of the City of San Diego, California, this 20th day of December, 1955, by the following vote, to-wit:

YEAS—Councilmen: Burgener, Williams, Schneider, Kerrigan, Curran, Evenson,
Mayor Dail

NAYS—Council men None

ABSENT—Council men None

Charles Dail
Mayor of The City of San Diego, California

FREDW. SICK
City Clerk of The City of San Diego, California

By Sara M. Harrison Deputy.



~~I HEREBY CERTIFY that the foregoing ordinance was not finally passed until six calendar days had elapsed between the day of its introduction and the day of its final passage, to-wit, on the..... day of....., 195....., and on the..... day of....., 195.....,~~

~~I FURTHER CERTIFY that said ordinance was read in full prior to its final passage.~~

~~I FURTHER CERTIFY that the reading of said ordinance in full prior to its final passage was dispensed with by a vote of not less than four members of the Council, and that there was available for the consideration of each member of the Council prior to the day of its final passage a written or printed copy of said ordinance.~~

~~.....
City Clerk of The City of San Diego, California~~



~~By..... Deputy.~~

I HEREBY CERTIFY that the foregoing ordinance was passed on the day of its introduction, to-wit, on the 20th day of December, 1955 said ordinance being of the kind and character authorized for passage on its introduction by Section 16 of the Charter.

~~I FURTHER CERTIFY that the final reading of said ordinance was in full.~~

I FURTHER CERTIFY that the reading of said ordinance in full was dispensed with by a vote of not less than four members of the Council, and that there was available for the consideration of each member of the Council prior to the day of its passage a written or printed copy of said ordinance.

FRED W. SICK
City Clerk of The City of San Diego, California

By Sara M. Harrison Deputy.



431

526664

DOCUMENT No.

Date DEC 19 1955

OFFICE OF THE CITY CLERK
SAN DIEGO, CALIFORNIA

ORDINANCE No. 6787

Appr. \$800.00 out of the
~~Unappropriated Balance Fund,~~
~~for purchasing a Traffic Line~~
~~Removing Machine.~~

INTRODUCED
DEC 20 1955

Moved by *ES*

Seconded by *S*

ADOPTED BY COUNCIL
DEC 20 1955

Moved by *ES*

Seconded by *S*

GOES INTO EFFECT

Recorded on Film Roll
No. 106 69

01351

ORDINANCE NO. 6783

AN ORDINANCE APPROPRIATING THE SUM OF \$60.00 FROM THE CAPITAL OUTLAY FUND OF THE CITY OF SAN DIEGO, FOR THE PURPOSE OF PROVIDING ADDITIONAL FUNDS TO PAY THE CITY'S SHARE OF THE COST OF INSTALLING TRAFFIC SIGNALS AT TORREY PINES ROAD AND GIRARD AVENUE, AND BROADWAY AND INDIA STREETS, IN THE CITY OF SAN DIEGO.

BE IT ORDAINED, By the Council of The City of San Diego, as follows:

Section 1. That the sum of Sixty Dollars (\$60.00), or so much thereof as may be necessary, be, and the same is hereby set aside and appropriated out of the Capital Outlay Fund of The City of San Diego, for the purpose only and exclusively of providing funds in addition to the funds heretofore appropriated by Ordinance No. 6425 (New Series) to pay the City's share of the cost of installing traffic signals at Torrey Pines Road and Girard Avenue, and at Broadway and India Streets, in the City of San Diego, California.

Section 2. This ordinance shall take effect and be in force on the thirty-first day from and after its passage.

Presented by

MW Campbell KRW

Approved as
to form by

J. F. DuPAUL, City Attorney,

By

Shelley J. Higgins
Assistant City Attorney.

01355

I HEREBY CERTIFY that the money required for the appropriation made and/or indebtedness and/or obligation incurred by reason of the provisions of the foregoing ordinance is in the Treasury, and that it is otherwise unencumbered.

Dated 12/15/55

J. Mc Milken
Auditor and Comptroller of The City of San Diego, California

By B. W. Zeffe Deputy.

Passed and adopted by the Council of the City of San Diego, California, this 20th day of December, 1955, by the following vote, to-wit:

YEAS—Councilmen: Burgener, Williams, Schneider, Kerrigan, Curran, Evenson,
Mayor Dail

NAYS—Council men None

ABSENT—Council men None

Charles Dail
Mayor of The City of San Diego, California

FRED W. SICK
City Clerk of The City of San Diego, California

By Sarah M. Harrison Deputy.



I HEREBY CERTIFY that the foregoing ordinance was not finally passed until six calendar days had elapsed between the day of its introduction and the day of its final passage, to-wit, on the _____ day of _____, 195____, and on the _____ day of _____, 195____.

I FURTHER CERTIFY that said ordinance was read in full prior to its final passage.

I FURTHER CERTIFY that the reading of said ordinance in full prior to its final passage was dispensed with by a vote of not less than four members of the Council, and that there was available for the consideration of each member of the Council prior to the day of its final passage a written or printed copy of said ordinance.

City Clerk of The City of San Diego, California

By _____ Deputy.



I HEREBY CERTIFY that the foregoing ordinance was passed on the day of its introduction, to-wit, on the 20th day of December, 1955, said ordinance being of the kind and character authorized for passage on its introduction by Section 16 of the Charter.

~~I FURTHER CERTIFY that the final reading of said ordinance was in full.~~

I FURTHER CERTIFY that the reading of said ordinance in full was dispensed with by a vote of not less than four members of the Council, and that there was available for the consideration of each member of the Council prior to the day of its passage a written or printed copy of said ordinance.

FRED W. SICK
City Clerk of The City of San Diego, California

By Sarah M. Harrison Deputy.



A. R. E.
DOCUMENT No. 526665

Date DEC 19 1955
OFFICE OF THE CITY CLERK
SAN DIEGO, CALIFORNIA

ORDINANCE No. 6788

Appr. \$60.00 from the Capital Outlay
Fund for additional funds to pay
City's share of cost of installing
traffic signals at Torrey Pines
Road and Girard Avenue, and Broadway
and India Street.

INTRODUCED
DEC 20 1955

Moved by E

Seconded by S

ADOPTED BY COUNCIL

DEC 20 1955

Moved by E

Seconded by S

GOES INTO EFFECT

01354

Recorded on Film Roll
No. 106 70

AN ORDINANCE ESTABLISHING THE GRADE OF THE ALLEY IN BLOCK 9, BIRD ROCK CITY BY THE SEA, IN THE CITY OF SAN DIEGO, CALIFORNIA, ACCORDING TO MAP NO. 975 ON FILE IN THE OFFICE OF THE COUNTY RECORDER OF SAN DIEGO COUNTY, BETWEEN THE NORTHWESTERLY LINE OF BIRD ROCK AVENUE AND THE NORTHWEST BOUNDARY LINE OF BIRD ROCK CITY BY THE SEA

BE IT ORDAINED By the Council of the City of San Diego, California, as follows:

SECTION 1. That the grade of the alley in Block 9, Bird Rock City By The Sea, in the City of San Diego, California, according to Map No. 975 on file in the Office of the County Recorder of San Diego County, between the northwesterly line of Bird Rock Avenue and the northwest boundary line of Bird Rock City by the Sea be, and the same is hereby established as follows:

At the intersection of the northeasterly line of said alley with the northwesterly line of Bird Rock Avenue, establish the grade at 125.64 feet.

At a point on the northeasterly line of said alley distant 21.79 feet northwesterly from the last described point, establish the grade elevation at 126.15 feet; at a point on the northeasterly line of said alley distant 20.00 feet northwesterly of the last named point, establish the grade elevation at 126.43 feet; at a point on the northeasterly line of said alley distant 20.00 feet northwesterly of the last named point, establish the grade elevation at 126.37 feet; at a point on the northeasterly line of said alley distant 20.00 feet northwesterly of the last named point, establish the grade elevation at 125.96 feet; at a point on the northeasterly line of said alley distant 20.00 feet northwesterly of the last named point, establish the grade elevation at 125.20 feet; at a point on the northeasterly line of said alley distant 80.00 feet northwesterly of the last named point, establish the grade elevation at 121.59 feet; at a point on the northeasterly line of said alley distant 20.00 feet northwesterly of the last named point, establish the grade elevation at 121.00 feet; at a point on the northeasterly line of said alley distant 20.00 feet northwesterly of the last named point, establish the grade elevation at 120.95 feet; at a point on the northeasterly line of said alley distant 20.00 feet northwesterly of the last named point, establish the grade elevation at 121.45 feet; at a point on the northeasterly line of said alley distant 20.00 feet northwesterly of the last named point, establish the grade elevation at 122.49 feet; at a point on the northeasterly line of said alley distant 70.00

feet northwesterly of the last named point, establish the grade elevation at 127.06 feet; at a point on the northeasterly line of said alley distant 20.00 feet northwesterly of the last named point, establish the grade elevation at 128.21 feet; at a point on the northeasterly line of said alley distant 20.00 feet northwesterly of the last named point, establish the grade elevation at 129.05 feet; at a point on the northeasterly line of said alley distant 20.00 feet northwesterly of the last named point, establish the grade elevation at 129.57 feet; at a point on the northeasterly line of said alley distant 20.00 feet northwesterly of the last named point, establish the grade elevation at 129.79 feet; at a point on the northeasterly line of said alley distant 161.79 feet northwesterly of the last named point, establish the grade elevation at 130.28 feet; at a point on the northeasterly line of said alley distant 26.02 feet, more or less, northwesterly of the last named point, said point being at the intersection of the northeasterly line of said alley with the northwesterly boundary line of Bird Rock City By The Sea, establish the grade elevation at 130.36 feet.

At the intersection of the southwesterly line of said alley with the northwesterly line of Bird Rock Avenue, establish the grade elevation at 125.28 feet.

At a point on the southwesterly line of said alley distant 18.21 feet northwesterly from the last described point, establish the grade elevation at 125.90 feet; at a point on the southwesterly line of said alley distant 20.00 feet northwesterly of the last named point, establish the grade elevation at 126.18 feet; at a point on the southwesterly line of said alley distant 20.00 feet northwesterly of the last named point, establish the grade elevation at 126.12 feet; at a point on the southwesterly line of said alley distant 20.00 feet northwesterly of the last named point, establish the grade elevation at 125.71 feet; at a point on the southwesterly line of said alley distant 20.00 feet northwesterly of the last named point, establish the grade elevation at 124.95 feet; at a point on the southwesterly line of said alley distant 80.00 feet northwesterly of the last named point, establish the grade elevation at 121.34 feet; at a point on the southwesterly line of said alley distant 20.00 feet northwesterly of the last named point, establish the grade elevation at 120.75 feet; at a point on the southwesterly line of said alley distant 20.00

feet northwesterly of the last named point, establish the grade elevation at 120.70 feet; at a point on the southwesterly line of said alley distant 20.00 feet northwesterly of the last named point, establish the grade elevation at 121.20 feet; at a point on the southwesterly line of said alley distant 20.00 feet northwesterly of the last named point, establish the grade elevation at 122.24 feet; at a point on the southwesterly line of said alley distant 70.00 feet northwesterly of the last named point, establish the grade elevation at 126.81 feet; at a point on the southwesterly line of said alley distant 20.00 feet northwesterly of the last named point, establish the grade elevation at 127.96 feet; at a point on the southwesterly line of said alley distant 20.00 feet northwesterly of the last named point, establish the grade elevation at 128.80 feet; at a point on the southwesterly line of said alley distant 20.00 feet northwesterly of the last named point, establish the grade elevation at 129.32 feet; at a point on the southwesterly line of said alley distant 20.00 feet northwesterly of the last named point, establish the grade elevation at 129.54 feet; at a point on the southwesterly line of said alley distant 161.79 feet northwesterly of the last named point, establish the grade elevation at 130.03 feet; at a point on the southwesterly line of said alley distant 29.60 feet, more or less, northwesterly of the last named point, said point being at the intersection of the southwesterly line of said alley with the northwesterly boundary line of Bird Rock City By The Sea, establish the grade elevation at 130.11 feet.

SECTION 11. And the grade of said alley between the points hereinbefore mentioned, shall have a uniform ascent and descent; all of said grade elevations to be established are in relation to the datum line of levels as fixed by Section 62.01 and Section 62.02 of the San Diego Municipal Code of said City.

SECTION 111. This Ordinance shall take effect and be in force on the thirty-first day from and after its passage.

Approved as to form:

J.F. DU PAUL
City Attorney

By *Lyona N. Andrien*
Deputy City Attorney

Presented by

AK Logg
City Engineer

AW Campbell KBW
City Manager

01360

I HEREBY CERTIFY that the money required for the appropriation made and/or indebtedness and/or obligation incurred by reason of the provisions of the foregoing ordinance is in the Treasury, and that it is otherwise unencumbered.

Dated.....

Auditor and Comptroller of The City of San Diego, California

By..... Deputy.

Passed and adopted by the Council of the City of San Diego, California, this 27th day of December, 1955, by the following vote, to-wit:

YEAS—Councilmen: Burgener, Williams, Schneider, Kerrigan, Curran, Evenson, Mayor Dail

NAYS—Council men None

ABSENT—Council men None

Charles Dail Mayor of The City of San Diego, California

FRED W. SICK City Clerk of The City of San Diego, California

By Sara M. Harrison Deputy.



I HEREBY CERTIFY that the foregoing ordinance was not finally passed until six calendar days had elapsed between the day of its introduction and the day of its final passage, to-wit, on the day of 195, and on the day of 195.

I FURTHER CERTIFY that said ordinance was read in full prior to its final passage.

I FURTHER CERTIFY that the reading of said ordinance in full prior to its final passage was dispensed with by a vote of not less than four members of the Council, and that there was available for the consideration of each member of the Council prior to the day of its final passage a written or printed copy of said ordinance.

City Clerk of The City of San Diego, California

By..... Deputy.



I HEREBY CERTIFY that the foregoing ordinance was passed on the day of its introduction, to-wit, on the 27th day of December, 1955, said ordinance being of the kind and character authorized for passage on its introduction by Section 16 of the Charter.

~~I FURTHER CERTIFY that the final reading of said ordinance was in full.~~

I FURTHER CERTIFY that the reading of said ordinance in full was dispensed with by a vote of not less than four members of the Council, and that there was available for the consideration of each member of the Council prior to the day of its passage a written or printed copy of said ordinance.

FRED W. SICK City Clerk of The City of San Diego, California

By Sara M. Harrison Deputy.



4. 17. 02

527022

DOCUMENT No.....

Date..... DEC 23 1955

OFFICE OF THE CITY CLERK
SAN DIEGO, CALIFORNIA

ORDINANCE No. 6789

Estab. grades of Alley in
Block 9, Bird Rock City by
the Sea.

INTRODUCED

Dec 27 '55

Moved by *B*

Seconded by *E*

ADOPTED BY COUNCIL

DEC 27 1955

Moved by *B*

Seconded by *E*

GOES INTO EFFECT

Recorded on Film Roll 106 203
No.....

01357

ORDINANCE NO. 6790 (New Series)

AN ORDINANCE ESTABLISHING THE GRADE OF THE ALLEY IN BLOCK 260 UNIVERSITY HEIGHTS ACCORDING TO MAP NO. 562 ON FILE IN THE OFFICE OF THE COUNTY RECORDER OF SAN DIEGO COUNTY, IN THE CITY OF SAN DIEGO, CALIFORNIA, BETWEEN THE SOUTHERLY LINE OF MYRTLE STREET AND THE NORTHERLY LINE OF UPAS STREET

BE IT ORDAINED By the Council of the City of San Diego, California, as follows:

SECTION 1. That the grade of the alley in Block 260 University Heights, according to Map No. 562 on file in the Office of the County Recorder of San Diego County, in the City of San Diego, California, between the southerly line of Myrtle Street and the northerly line of Upas Street be, and the same is hereby established as follows:

At the intersection of the easterly line of said alley with the southerly line of Myrtle Street establish the grade elevation at 217.00 feet.

At a point on the easterly line of said alley distant 10.00 feet southerly of the last described point, establish the grade elevation at 216.90 feet; at a point on the easterly line of said alley distant 20.00 feet southerly of the last named point, establish the grade elevation at 216.70 feet; at a point on the easterly line of said alley distant 20.00 feet southerly of the last named point, establish the grade elevation at 216.50 feet; at a point on the easterly line of said alley distant 20.00 feet southerly of the last named point, establish the grade elevation at 216.89 feet; at a point on the easterly line of said alley distant 20.00 feet southerly of the last named point, establish the grade elevation at 217.98 feet; at a point on the easterly line of said alley distant 20.00 feet southerly of the last named point, establish the grade elevation at 219.84 feet; at a point on the easterly line of said alley distant 20.00 feet southerly of the last named point, establish the grade elevation at 221.96 feet; at a point on the easterly line of said alley distant 20.00 feet southerly of the last named point, establish the grade elevation at 223.84 feet; at a point on the easterly line of said alley distant 20.00 feet southerly of the last named point, establish the grade elevation at 225.48 feet; at a point on the easterly line of said alley distant 20.00 feet southerly of the last named point, establish the grade elevation at 226.89 feet; at a point on the easterly line of said alley distant 20.00 feet

southerly of the last named point, establish the grade elevation at 228.06 feet; at a point on the easterly line of said alley distant 20.00 feet southerly of the last named point, establish the grade elevation at 228.98 feet; at a point on the easterly line of said alley distant 20.00 feet southerly of the last named point, establish the grade elevation at 229.68 feet; at a point on the easterly line of said alley distant 20.00 feet southerly of the last named point, establish the grade elevation at 230.13 feet; at a point on the easterly line of said alley distant 65.61 feet, more or less, southerly of the last named point, said point being the intersection of the easterly line of said alley with the northerly line of Upas Street, establish the grade elevation at 231.23 feet.

At the intersection of the westerly line of said alley with the northerly line of Myrtle Street, establish the grade elevation at 214.10 feet.

At a point on the westerly line of said alley distant 10.00 feet southerly of the last named point, establish the grade elevation at 214.45 feet; at a point on the westerly line of said alley distant 20.00 feet southerly of the last named point, establish the grade elevation at 215.16 feet; at a point on the westerly line of said alley distant 40.00 feet southerly of the last named point, establish the grade elevation at 216.59 feet; at a point on the westerly line of said alley distant 20.00 feet southerly of the last named point, establish the grade elevation at 217.68 feet; at a point on the westerly line of said alley distant 20.00 feet southerly of the last named point, establish the grade elevation at 219.54 feet; at a point on the westerly line of said alley distant 20.00 feet southerly of the last named point, establish the grade elevation at 221.66 feet; at a point on the westerly line of said alley distant 20.00 feet southerly of the last named point establish the grade elevation at 223.54 feet; at a point on the westerly line of said alley distant 20.00 feet southerly of the last named point, establish the grade elevation at 225.18 feet; at a point on the westerly line of said alley distant 20.00 feet southerly of the last named point, establish the grade elevation at 226.59 feet; at a point on the westerly line of said alley distant 20.00 feet southerly of the last named point, establish the grade elevation at 227.76 feet; at a point on the westerly line of said alley distant 20.00 feet southerly of the last named point, establish the grade elevation at 228.68 feet; at a point on the westerly line of said alley distant 20.00 feet southerly of the last named point, establish the grade elevation at 229.38 feet; at a point on the westerly line of

01364

said alley distant 20.00 feet southerly of the last named point, establish the grade elevation at 229.83 feet; at a point on the westerly line of said alley distant 65.67 feet, more or less, southerly of the last named point, said point being the intersection of the westerly line of said alley with the northerly line of Upas Street, establish the grade elevation at 230.93 feet.

SECTION 11. And the grade of said alley between the points hereinbefore mentioned, shall have a uniform ascent and descent; all of said grade elevations to be established are in relation to the datum line of levels as fixed by Section 62.01 and Section 62.02 of the San Diego Municipal Code of said City.

SECTION 111. This Ordinance shall take effect and be in force on the thirty-first day from and after its passage.

Approved as to form:

J. F. DU PAUL
City Attorney

By *Gordon A. Anderson*
Deputy City Attorney

Presented by

A. K. Fogg
City Engineer

B. W. Campbell
City Manager

01365

I HEREBY CERTIFY that the money required for the appropriation made and/or indebtedness and/or obligation incurred by reason of the provisions of the foregoing ordinance is in the Treasury, and that it is otherwise unencumbered.

Dated.....

Auditor and Comptroller of The City of San Diego, California

By..... Deputy.

Passed and adopted by the Council of the City of San Diego, California, this 27th day of December, 1955, by the following vote, to-wit:

YEAS—Councilmen: Burgener, Williams, Schneider, Kerrigan, Curran, Evenson, Mayor D ail

NAYS—Council man None

ABSENT—Council men None

Charles D ail Mayor of The City of San Diego, California

FRED W. SICK City Clerk of The City of San Diego, California



Sarah M. Harrison Deputy.

~~I HEREBY CERTIFY that the foregoing ordinance was not finally passed until six calendar days had elapsed between the day of its introduction and the day of its final passage, to-wit, on the day of 195, and on the day of 195.~~

~~I FURTHER CERTIFY that said ordinance was read in full prior to its final passage.~~

~~I FURTHER CERTIFY that the reading of said ordinance in full prior to its final passage was dispensed with by a vote of not less than four members of the Council, and that there was available for the consideration of each member of the Council prior to the day of its final passage a written or printed copy of said ordinance.~~

City Clerk of The City of San Diego, California



By..... Deputy.

I HEREBY CERTIFY that the foregoing ordinance was passed on the day of its introduction, to-wit, on the 27th day of December, 1955, said ordinance being of the kind and character authorized for passage on its introduction by Section 16 of the Charter.

~~I FURTHER CERTIFY that the final reading of said ordinance was in full.~~

I FURTHER CERTIFY that the reading of said ordinance in full was dispensed with by a vote of not less than four members of the Council, and that there was available for the consideration of each member of the Council prior to the day of its passage a written or printed copy of said ordinance.

FRED W. SICK City Clerk of The City of San Diego, California



Sarah M. Harrison Deputy.

527023

DOCUMENT No.....

Date..... DEC 23 1955

OFFICE OF THE CITY CLERK
SAN DIEGO, CALIFORNIA

ORDINANCE No. 6790

Estab. grade of Alley in
Block ~~1~~ 260, University
Heights.

INTRODUCED

Dec 27 '55

Moved by B

Seconded by E

ADOPTED BY COUNCIL

DEC 27 1955

Moved by B

Seconded by E

GOES INTO EFFECT

Recorded on Film Roll 106 204

No.....

01362

AN ORDINANCE ESTABLISHING THE GRADE OF BROADWAY IN THE CITY OF SAN DIEGO, CALIFORNIA, BETWEEN THE NORTHWESTERLY LINE OF MADERA STREET AND THE WESTERLY LINE OF 69th STREET

BE IT ORDAINED By the Council of the City of San Diego, California, as follows:

SECTION 1. That the grade of Broadway in the City of San Diego, California, between the northwesterly line of Madera Street and the westerly line of 69th Street be, and the same is hereby established as follows:

At the intersection of the northerly line of Broadway with the northwesterly line of Madera Street, establish the grade elevation at 269.96 feet; at the intersection of the northerly line of Broadway with the southeasterly line of Madera Street, establish the grade elevation at 270.50 feet.

At a point on the northerly line of Broadway distant 15.74 feet easterly of the last named point, establish the grade elevation at 270.71 feet; at a point on the northerly line of Broadway distant 60.00 feet easterly of the last named point, establish the grade elevation at 271.25 feet; at a point on the northerly line of Broadway, distant 20.00 feet easterly of the last named point, establish the grade elevation at 271.61 feet; at a point on the northerly line of Broadway distant 20.00 feet easterly of the last named point, establish the grade elevation at 272.33 feet; at a point on the northerly line of Broadway distant 20.00 feet easterly of the last named point, establish the grade elevation at 273.42 feet; at a point on the northerly line of Broadway distant 20.00 feet easterly of the last named point, establish the grade elevation at 274.86 feet; at a point on the northerly line of Broadway distant 20.00 feet easterly of the last named point, establish the grade elevation at 276.66 feet; at a point on the northerly line of Broadway distant 20.00 feet easterly of the last named point, establish the grade elevation at 278.85 feet; at a point on the northerly line of Broadway distant 140.00 feet, more or less, easterly of the last named point, said point being 51.76 feet westerly from the intersection of the northerly line of Broadway with the northwesterly line of Evelyn Street, establish the grade elevation at 295.30 feet; at a point on the northerly line of Broadway distant 20.00 feet easterly of the last named point, establish the grade elevation at 297.43 feet; at a point on the northerly line of Broadway distant 13.77 feet easterly of the last named point, establish the grade elevation at 298.65 feet; at a point on the northerly

line of Broadway distant 17.99 feet easterly of the last named point, establish the grade elevation at 300.25 feet.

At the intersection of the northerly line of Broadway with the southeasterly line of Evelyn Street, establish the grade elevation at 301.90 feet.

At a point on the northerly line of Broadway distant 16.90 feet easterly of the last described point, establish the grade elevation at 303.85 feet; at a point on the northerly line of Broadway distant 13.83 feet easterly of the last named point, establish the grade elevation at 305.03 feet; at a point on the northerly line of Broadway distant 20.00 feet easterly of the last named point, establish the grade elevation at 307.06 feet; at a point on the northerly line of Broadway distant 140.00 feet easterly of the last named point, establish the grade elevation at 323.77 feet; at a point on the northerly line of Broadway distant 20.00 feet easterly of the last named point, establish the grade elevation at 326.45 feet; at a point on the northerly line of Broadway distant 20.00 feet easterly of the last named point, establish the grade elevation at 330.00 feet; at a point on the northerly line of Broadway distant 100.00 feet easterly of the last named point, establish the grade elevation at 350.00 feet; at a point on the northerly line of Broadway distant 90.00 feet easterly of the last named point, establish the grade elevation at 368.00 feet; at a point on the northerly line of Broadway distant 20.00 feet easterly of the last named point, establish the grade elevation at 371.39 feet; at a point on the northerly line of Broadway distant 20.00 feet easterly of the last named point, establish the grade elevation at 373.57 feet; at a point on the northerly line of Broadway distant 20.00 feet easterly of the last named point, establish the grade elevation at 374.54 feet; at a point on the northerly line of Broadway distant 20.00 feet easterly of the last named point, establish the grade elevation at 374.28 feet; at a point on the northerly line of Broadway distant 10.00 feet easterly of the last named point, establish the grade elevation at 373.86 feet; at a point on the northerly line of Broadway distant 20.00 feet easterly of the last named point, establish the grade elevation at 372.09 feet; at a point on the northerly line of Broadway distant 20.00 feet easterly of the last named point, establish the grade elevation at 368.50 feet; at a point on the northerly line of Broadway distant 60.00 feet easterly of the last named point, establish the grade elevation at 354.99 feet; at a point on the northerly line of Broadway distant 35.82 feet, more or less, easterly of the last named point, said point being 8.00 feet westerly from the intersection of the northerly line of Broadway with the westerly line of 69th Street, establish the

01369

Grade elevation at 346.80 feet; at a point on the northerly line of Broadway distant 8.00 feet easterly of the last named point, said point being the intersection of the northerly line of Broadway with the westerly line of 69th Street, establish the grade elevation at 346.50 feet.

At the intersection of the southerly line of Broadway with the northwesterly line of Madera Street, establish the grade elevation at 270.77 feet.

At the intersection of the southerly line of Broadway with the southeasterly line of Madera Street, establish the grade elevation at 270.18 feet.

At a point on the southerly line of Broadway, distant 14.03 feet easterly of the last named point, establish the grade elevation at 270.10 feet; at a point on the southerly line of Broadway distant 52.15 feet easterly of the last named point, establish the grade elevation at 270.71 feet; at a point on the southerly line of Broadway distant 60.00 feet easterly of the last named point, establish the grade elevation at 271.25 feet; at a point on the southerly line of Broadway distant 20.00 feet easterly of the last named point, establish the grade elevation at 271.61 feet; at a point on the southerly line of Broadway, distant 20.00 feet easterly of the last named point, establish the grade elevation at 272.33 feet; at a point on the southerly line of Broadway distant 20.00 feet easterly of the last named point, establish the grade elevation at 273.42 feet; at a point on the southerly line of Broadway distant 20.00 feet easterly of the last named point, establish the grade elevation at 274.86 feet; at a point on the southerly line of Broadway distant 20.00 feet easterly of the last named point, establish the grade elevation at 276.66 feet; at a point on the southerly line of Broadway distant 20.00 feet easterly of the last named point, establish the grade elevation at 278.85 feet; at a point on the southerly line of Broadway distant 140.00 feet easterly of the last named point, establish the grade elevation at 295.30 feet; at a point on the southerly line of Broadway distant 20.00 feet easterly of the last named point, establish the grade elevation at 297.43 feet; at a point on the southerly line of Broadway distant 20.00 feet easterly of the last named point, establish the grade elevation at 299.12 feet; at a point on the southerly line of Broadway distant 20.00 feet easterly of the last named point, establish the grade elevation at 300.36 feet; at a point on the southerly line of Broadway distant 20.00 feet easterly of the last named point, establish the grade elevation at 301.16 feet; at a point on the southerly line of Broadway distant 20.00 feet easterly of the last named point, establish the grade elevation at 301.44 feet; at a point on

the southerly line of Broadway distant 20.00 feet easterly of the last named point, establish the grade elevation at 302.23 feet; at a point on the southerly line of Broadway distant 20.00 feet easterly of the last named point, establish the grade elevation at 303.42 feet; at a point on the southerly line of Broadway distant 20.00 feet easterly of the last named point, establish the grade elevation at 305.03 feet; at a point on the southerly line of Broadway distant 20.00 feet easterly of the last named point, establish the grade elevation at 307.06 feet; at a point on the southerly line of Broadway distant 140.00 feet easterly of the last named point, establish the grade elevation at 323.77 feet; at a point on the southerly line of Broadway distant 20.00 feet easterly of the last named point, establish the grade elevation at 326.43 feet; at a point on the southerly line of Broadway distant 20.00 feet easterly of the last named point, establish the grade elevation at 329.92 feet; at a point on the southerly line of Broadway distant 100.00 feet easterly of the last named point, establish the grade elevation at 349.52 feet; at a point on the southerly line of Broadway distant 90.00 feet easterly of the last named point, establish the grade elevation at 367.17 feet; at a point on the southerly line of Broadway distant 20.00 feet easterly of the last named point, establish the grade elevation at 370.48 feet; at a point on the southerly line of Broadway distant 20.00 feet easterly of the last named point, establish the grade elevation at 372.61 feet; at a point on the southerly line of Broadway distant 20.00 feet easterly of the last named point, establish the grade elevation at 373.55 feet; at a point on the southerly line of Broadway distant 20.00 feet easterly of the last named point, establish the grade elevation at 373.28 feet; at a point on the southerly line of Broadway distant 10.00 feet easterly of the last named point, establish the grade elevation at 372.86 feet; at a point on the southerly line of Broadway distant 20.00 feet easterly of the last named point, establish the grade elevation at 371.34 feet; at a point on the southerly line of Broadway distant 20.00 feet easterly of the last named point, establish the grade elevation at 367.50 feet; at a point on the southerly line of Broadway distant 60.00 feet easterly of the last named point, establish the grade elevation at 353.99 feet; at a point on the southerly line of Broadway distant 35.82 feet, more or less, easterly of the last named point, said point being 8.00 feet westerly from the intersection of the southerly line of Broadway with the northwesterly line of 69th Street, establish the grade elevation at 345.80 feet; at a point on the southerly line of Broadway distant 8.00 feet easterly of the last named point,

said point being the intersection of the southerly line of Broadway with the westerly line of 69th Street, establish the grade elevation at 344.30 feet.

SECTION 11. And the grade of Broadway between the points hereinbefore mentioned, shall have a uniform ascent and descent; all of said grade elevations to be established are in relation to the datum line of levels as fixed by Section 62.01 and Section 62.02 of the San Diego Municipal Code of said City.

SECTION 111. This Ordinance shall take effect and be in force on the thirty-first day from and after its passage.

Approved as to form:

J. F. DU PAUL
City Attorney

By *Mona K. Anderson*
Deputy City Attorney

Presented by

A. L. Foggy
City Engineer

R. W. Campbell RBW
City Manager

I HEREBY CERTIFY that the money required for the appropriation made and/or indebtedness and/or obligation incurred by reason of the provisions of the foregoing ordinance is in the Treasury, and that it is otherwise unencumbered.

Dated.....

Auditor and Comptroller of The City of San Diego, California

By.....Deputy.

Passed and adopted by the Council of the City of San Diego, California, this 27th day of

December, 1955, by the following vote, to-wit:

YEAS—Councilmen: Burgener, Williams, Schneider, Kerrigan, Curran, Evenson, Mayor Dail

NAYS—Council men None

ABSENT—Councilmen None

Charles Dail Mayor of The City of San Diego, California

FRED W. SICK

City Clerk of The City of San Diego, California

By Sarah M. Harrison Deputy.



I HEREBY CERTIFY that the foregoing ordinance was not finally passed until six calendar days had elapsed between the day of its introduction and the day of its final passage, to-wit, on the day of 195, and on the day of 195.

I FURTHER CERTIFY that said ordinance was read in full prior to its final passage.

I FURTHER CERTIFY that the reading of said ordinance in full prior to its final passage was dispensed with by a vote of not less than four members of the Council, and that there was available for the consideration of each member of the Council prior to the day of its final passage a written or printed copy of said ordinance.

City Clerk of The City of San Diego, California



By.....Deputy.

I HEREBY CERTIFY that the foregoing ordinance was passed on the day of its introduction, to-wit, on the 27th day of December, 1955, said ordinance being of the kind and character authorized for passage on its introduction by Section 16 of the Charter.

I FURTHER CERTIFY that the final reading of said ordinance was in full.

I FURTHER CERTIFY that the reading of said ordinance in full was dispensed with by a vote of not less than four members of the Council, and that there was available for the consideration of each member of the Council prior to the day of its passage a written or printed copy of said ordinance.

FRED W. SICK

City Clerk of The City of San Diego, California

By Sarah M. Harrison Deputy.



527024

DOCUMENT No.....

Date..... DEC 23 1955

OFFICE OF THE CITY CLERK
SAN DIEGO, CALIFORNIA

ORDINANCE No. 6791

Estab. grade of Broadway,
between Madera Street and
79th Street.

INTRODUCED

Dec 27 '55

Moved by..... *B*

Seconded by..... *E*

ADOPTED BY COUNCIL

DEC 27 1955

Moved by..... *B*

Seconded by..... *E*

GOES INTO EFFECT

Recorded on Film Roll 106 205

No.....

01367

ORDINANCE NO. 6792 (New Series)

AN ORDINANCE ESTABLISHING THE GRADE OF EUCLID AVENUE BETWEEN THE WESTERLY PROLONGATION OF THE NORTH LINE OF MANZANARES WAY AND A LINE PARALLEL TO AND DISTANT 208.00 FEET SOUTHERLY THEREFROM

BE IT ORDAINED By the Council of the City of San Diego, California, as follows:

SECTION 1. That the grade of Euclid Avenue between the westerly prolongation of the north line of Manzanares Way and a line parallel to and distant 208.00 feet southerly therefrom be, and the same is hereby established as follows:

At the intersection of the northeasterly line of Euclid Avenue with the northerly line of Manzanares Way, the grade elevation to remain at 174.19 feet.

At the intersection of the southeasterly line of Euclid Avenue with the southerly line of Manzanares Way, establish the grade elevation at 172.37 feet.

At a point on the westerly line of Euclid Avenue distant 39.45 feet southwesterly and southerly of the last described point, establish the grade elevation at 170.22 feet; at a point on the westerly line of Euclid Avenue distant 65.00 feet southwesterly and southerly of the last described point, establish the grade elevation at 164.63 feet.

At the intersection of the westerly line of Euclid Avenue with the westerly prolongation of the north line of Manzanares Way, the grade elevation to remain at 176.10 feet.

At a point on the westerly line of Euclid Avenue distant 50.00 feet southerly of the last named point, establish the grade elevation at 171.30 feet; at a point on the westerly line of Euclid Avenue distant 40.00 feet southerly of the last named point, establish the grade elevation at 168.50 feet; at a point on the westerly line of Euclid Avenue distant 15.00 feet southerly of the last named point, establish the grade elevation at 167.76 feet; at a point on the westerly line of Euclid Avenue distant 85.00 feet southerly of the last named point, establish the grade elevation at 168.60 feet.

SECTION 11. And the grade of Euclid Avenue between the points hereinbefore mentioned, shall have a uniform ascent and descent; all of said grade elevations to be established are in relation to the datum line of levels as fixed by Section 62.01 and Section 62.02 of the San Diego Municipal Code of said City.

SECTION 111. This Ordinance shall take effect and be in force on the thirty-first day from and after its passage.

Approved as to form:

J. F. DU PAUL
City Attorney

By *Myona N. Cardenas*
Deputy City Attorney

Presented by

A. K. Fozzy
City Engineer

R. W. Campbell
City Manager

I HEREBY CERTIFY that the money required for the appropriation made and/or indebtedness and/or obligation incurred by reason of the provisions of the foregoing ordinance is in the Treasury, and that it is otherwise unencumbered.

Dated

..... Auditor and Comptroller of The City of San Diego, California

By Deputy.

Passed and adopted by the Council of the City of San Diego, California, this 27th day of December, 1955, by the following vote, to-wit:

YEAS—Councilmen: Burgener, Williams, Schneider, Kerrigan, Curran, Evenson, Mayor Dail

NAYS—Council men None

ABSENT—Council men None

Charles Dail Mayor of The City of San Diego, California

FRED W. SICK City Clerk of The City of San Diego, California

By Sarah M. Harrison Deputy.



I HEREBY CERTIFY that the foregoing ordinance was not finally passed until six calendar days had elapsed between the day of its introduction and the day of its final passage, to-wit, on the day of 195, and on the day of 195.

I FURTHER CERTIFY that said ordinance was read in full prior to its final passage.

I FURTHER CERTIFY that the reading of said ordinance in full prior to its final passage was dispensed with by a vote of not less than four members of the Council, and that there was available for the consideration of each member of the Council prior to the day of its final passage a written or printed copy of said ordinance.

..... City Clerk of The City of San Diego, California

By Deputy.



I HEREBY CERTIFY that the foregoing ordinance was passed on the day of its introduction, to-wit, on the 27th day of December, 1955, said ordinance being of the kind and character authorized for passage on its introduction by Section 16 of the Charter.

~~I FURTHER CERTIFY that the final reading of said ordinance was in full.~~

I FURTHER CERTIFY that the reading of said ordinance in full was dispensed with by a vote of not less than four members of the Council, and that there was available for the consideration of each member of the Council prior to the day of its passage a written or printed copy of said ordinance.

FRED W. SICK City Clerk of The City of San Diego, California

By Sarah M. Harrison Deputy.



DOCUMENT No. 527025

Date DEC 23 1955

OFFICE OF THE CITY CLERK
SAN DIEGO, CALIFORNIA

ORDINANCE No. 6792

Establishing grade of Euclid
Avenue, near Manzanares Way.

INTRODUCED

Dec 27 '55

Moved by *B*

Seconded by *F*

ADOPTED BY COUNCIL

DEC 27 1955

Moved by *B*

Seconded by *F*

GOES INTO EFFECT

Recorded on Film Roll 106 206
No.

01374

ORDINANCE NO. 6793 (New Series)

AN ORDINANCE ESTABLISHING THE GRADE OF EUREKA STREET IN THE CITY OF SAN DIEGO, CALIFORNIA, BETWEEN THE NORTHERLY LINE OF GAINES STREET AND THE SOUTHERLY LINE OF LAURETTA STREET AND BETWEEN THE SOUTHERLY LINE OF MILDRED STREET AND THE SOUTHERLY LINE OF RUBY STREET

BE IT ORDAINED By the Council of the City of San Diego, California, as follows:

SECTION 1. That the grade of Eureka Street in the City of San Diego, California, between the northerly line of Gaines Street and the southerly line of Laretta Street be, and the same is hereby established as follows:

At the intersection of the easterly line of Eureka Street with the northerly line of Gaines Street, establish the grade elevation at 44.28 feet; at a point on the easterly line of Eureka Street distant 10.00 feet northerly of the last described point, establish the grade elevation at 44.51 feet; at a point on the easterly line of Eureka Street distant 160.00 feet northerly of the last described point, establish the grade elevation at 57.83 feet; at a point on the easterly line of Eureka Street distant 20.00 feet northerly of the last described point, establish the grade elevation at 60.10 feet; at a point on the easterly line of Eureka Street distant 20.00 feet northerly of the last described point, establish the grade elevation at 63.30 feet; at a point on the easterly line of Eureka distant 80.00 feet, more or less, northerly of the last described point, said point being distant 10.00 feet southerly from the intersection of the easterly line of Eureka Street with the southerly line of Ruby Street, establish the grade elevation at 78.50 feet.

At the intersection of the easterly line of Eureka Street with the southerly line of Riley Street, establish the grade elevation at 80.10 feet.

At the intersection of the easterly line of Eureka Street with the northerly line of Riley Street, establish the grade elevation at 81.97 feet.

At a point on the easterly line of Eureka Street distant 10.00 feet northerly of the last named point, establish the grade elevation at 82.50 feet; at a point on the easterly line of Eureka Street distant 70.00 feet northerly of the last named point, establish the grade elevation at 92.67 feet; at a point on the easterly line of Eureka Street distant 20.00 feet northerly of the last named point, establish the grade elevation at 95.20 feet; at a point on the easterly line

of Eureka Street distant 20.00 feet northerly of the last named point, establish the grade elevation at 97.18 feet; at a point on the easterly line of Eureka Street distant 90.00 feet, more or less, northerly of the last named point, said point being distant 10.00 feet southerly from the intersection of the easterly line of Eureka Street with the southerly line of Laretta Street, establish the grade elevation at 104.90 feet.

At the intersection of the easterly line of Eureka Street and the southerly line of Laretta Street, the grade elevation to remain at 105.50 feet.

At the intersection of the westerly line of Eureka Street with the northerly line of Gaines Street, establish the grade elevation at 43.32 feet.

At a point on the westerly line of Eureka Street distant 10.00 feet northerly of the last named point, establish the grade elevation at 44.01 feet; at a point on the westerly line of Eureka Street distant 160.00 feet northerly of the last named point, establish the grade elevation at 57.33 feet; at a point on the westerly line of Eureka Street distant 20.00 feet northerly of the last named point, establish the grade elevation at 59.60 feet; at a point on the westerly line of Eureka Street distant 20.00 feet northerly of the last named point, establish the grade elevation at 62.80 feet; at a point on the westerly line of Eureka Street distant 80.00 feet, more or less, northerly of the last named point, said point being distant 10.00 feet southerly from the intersection of the westerly line of Eureka Street with the southerly line of Riley Street, establish the grade elevation at 78.00 feet.

At the intersection of the westerly line of Eureka Street with the southerly line of Riley Street, establish the grade elevation at 79.10 feet.

At the intersection of the westerly line of Eureka Street with the northerly line of Riley Street, establish the grade elevation at 81.13 feet.

At a point on the westerly line of Eureka Street distant 10.00 feet northerly of the last named point, establish the grade elevation at 82.50 feet; at a point on the westerly line of Eureka Street distant 70.00 feet northerly of the last named point, establish the grade elevation at 92.21 feet; at a point on the westerly line of Eureka Street distant 20.00 feet northerly of the last named point, establish the grade elevation at 94.67 feet; at a point on the westerly line of Eureka Street distant 20.00 feet northerly of the last named point, establish the grade elevation at 96.59 feet; at a point on the westerly line of

Eureka Street distant 90.00 feet, more or less, northerly of the last named point said point being distant 10.00 feet southerly from the intersection of the westerly line of Eureka Street with the southerly line of Laretta Street, establish the grade elevation at 103.90 feet.

At the intersection of the westerly line of Eureka Street with the southerly line of Laretta Street, the grade elevation to remain at 104.00 feet.

SECTION 11. That the grade of Eureka Street between the southerly line of Mildred Street and the southerly line of Riley Street be, and the same is hereby established as follows:

At the intersection of the easterly line of Eureka Street with the southerly line of Mildred Street, the grade elevation to remain at 128.70 feet.

At the intersection of the easterly line of Eureka Street with the northerly line of Mildred Street, establish the grade elevation at 133.32 feet.

At a point on the easterly line of Eureka Street distant 12.45 feet northerly of the last named point, establish the grade elevation at 133.00 feet; at a point on the easterly line of Eureka Street distant 90.97 feet northerly of the last named point, establish the grade elevation at 138.60 feet; at a point on the easterly line of Eureka Street distant 20.68 feet northerly of the last named point, establish the grade elevation at 139.62 feet; at a point on the easterly line of Eureka Street distant 97.42 feet, more or less, northerly of the last named point, said point being distant 6.00 feet southerly from the intersection of the easterly line of Eureka Street with the southerly line of Ruby Street establish the grade elevation at 143.25 feet.

At the intersection of the easterly line of Eureka Street with the southerly line of Ruby Street, establish the grade elevation at 143.75 feet.

At the intersection of the westerly line of Eureka Street with the southerly line of Mildred Street, the grade elevation to remain at 125.60 feet.

At the intersection of the westerly line of Eureka Street with the northerly line of Mildred Street, establish the grade elevation at 130.25 feet.

At a point on the westerly line of Eureka Street distant 8.23 feet northerly of the last named point, establish the grade elevation at 131.14 feet; at a point on the westerly line of Eureka Street distant 17.42 feet northerly of the last named point, establish the grade elevation at 132.20 feet; at a point on the westerly line of Eureka Street distant 90.97 feet northerly of the last named point, establish the grade elevation at 137.80 feet; at a point on the

westerly line of Eureka Street distant 20.68 feet northerly of the last named point, establish the grade elevation at 138.83 feet; at a point on the northerly line of Eureka Street distant 90.21 feet, more or less, northerly of the last named point, said point being the intersection of the easterly line of Eureka Street with the southerly line of Ruby Street, establish the grade elevation at 142.20 feet.

SECTION 111. And the grade of Eureka Street between the points here-
inbefore mentioned, shall have a uniform ascent and descent; all of said grade
elevations to be established are in relation to the datum line of levels as fixed
by Section 62.01 and Section 62.02 of the San Diego Municipal Code of said City.

SECTION 1V. This Ordinance shall take effect and be in force on the
thirty-first day from and after its passage.

Approved as to form:

J. F. DU PAUL
City Attorney

By Mona K. Anderson
Deputy City Attorney

Presented by

A. K. Foggy
City Engineer

Bill Campbell KEN
City Manager

I HEREBY CERTIFY that the money required for the appropriation made and/or indebtedness and/or obligation incurred by reason of the provisions of the foregoing ordinance is in the Treasury, and that it is otherwise unencumbered.

Dated.....

Auditor and Comptroller of The City of San Diego, California

By.....Deputy.

Passed and adopted by the Council of the City of San Diego, California, this 27th day of December, 1955, by the following vote, to-wit:

YEAS—Councilmen: Burgener, Williams, Schneider, Kerrigan, Curran, Evenson, Mayor Dail

NAYS—Council men..... None

ABSENT—Council men..... None

Charles Dail
Mayor of The City of San Diego, California

FRED W. SICK

City Clerk of The City of San Diego, California

By Sara M. Harrison Deputy.



I HEREBY CERTIFY that the foregoing ordinance was not finally passed until six calendar days had elapsed between the day of its introduction and the day of its final passage, to-wit, on the..... day of....., 195....., and on the..... day of....., 195.....

I FURTHER CERTIFY that said ordinance was read in full prior to its final passage.

I FURTHER CERTIFY that the reading of said ordinance in full prior to its final passage was dispensed with by a vote of not less than four members of the Council, and that there was available for the consideration of each member of the Council prior to the day of its final passage a written or printed copy of said ordinance.

City Clerk of The City of San Diego, California



By.....Deputy.

I HEREBY CERTIFY that the foregoing ordinance was passed on the day of its introduction, to-wit, on the 27th day of December, 1955, said ordinance being of the kind and character authorized for passage on its introduction by Section 16 of the Charter.

I FURTHER CERTIFY that the final reading of said ordinance was in full.

I FURTHER CERTIFY that the reading of said ordinance in full was dispensed with by a vote of not less than four members of the Council, and that there was available for the consideration of each member of the Council prior to the day of its passage a written or printed copy of said ordinance.

FRED W. SICK
City Clerk of The City of San Diego, California

By Sara M. Harrison Deputy.



527026

DOCUMENT No.....

Date..... DEC 23 1955

OFFICE OF THE CITY CLERK
SAN DIEGO, CALIFORNIA

ORDINANCE No. 6793

..... Estab. grade of Eureka

..... Street, between Gaines

..... Street and Laretta Street.

INTRODUCED

Dec 27 '55

Moved by..... *B*

Seconded by..... *E*

ADOPTED BY COUNCIL

DEC. 27 1955

Moved by..... *B*

Seconded by..... *E*

GOES INTO EFFECT

Recorded on Film Roll 106 207

No.....

01378

ORDINANCE NO. 6794 (New Series)

AN ORDINANCE ESTABLISHING THE GRADE OF EVELYN STREET IN THE CITY OF SAN DIEGO, CALIFORNIA, BETWEEN THE NORTHERLY LINE OF BROADWAY AND THE SOUTHEASTERLY PROLONGATION OF A LINE PARALLEL TO AND DISTANT 119.80 FEET NORTHEASTERLY FROM THE SOUTHWESTERLY LINE OF LOT 13 BLOCK 8 SUNNY SLOPE ADDITION TO ENCANTO HEIGHTS, ACCORDING TO MAP NO. 1135 ON FILE IN THE OFFICE OF THE COUNTY RECORDER OF SAN DIEGO COUNTY, CALIFORNIA

BE IT ORDAINED By the Council of the City of San Diego, California, as follows:

SECTION 1. That the grade of Evelyn Street in the City of San Diego, California, between the northerly line of Broadway and the southeasterly prolongation of a line parallel to and distant 119.80 feet northeasterly from the southwesterly line of Lot 13 Block 8 Sunny Slope Addition to Encanto Heights, according to Map No. 1135 on file in the office of the County Recorder of San Diego, County, California be, and the same is hereby established as follows:

At the intersection of the northwesterly line of Evelyn Street with the northerly line of Broadway establish the grade elevation at 300.63 feet.

At a point on the northwesterly line of Evelyn Street distant 17.99 feet northeasterly of the last described point, establish the grade elevation at 301.00 feet; at a point on the northwesterly line of Evelyn Street distant 48.08 feet northeasterly of the last named point, establish the grade elevation at 301.50 feet; at a point on the northwesterly line of Evelyn Street distant 79.71 feet northeasterly of the last named point, establish the grade elevation at 302.30 feet; at a point on the northwesterly line of Evelyn Street distant 20.00 feet northeasterly of the last named point, establish the grade elevation at 322.60 feet; at a point on the northwesterly line of Evelyn Street distant 20.00 feet northeasterly of the last named point, establish the grade elevation at 303.10 feet; at a point on the northwesterly line of Evelyn Street distant 20.00 feet northeasterly of the last named point, establish the grade elevation at 303.82 feet; at a point on the northwesterly line of Evelyn Street distant 20.00 feet northeasterly of the last named point, establish the grade elevation at 304.73 feet; at a point on the northwesterly line of Evelyn Street distant 20.00 feet northeasterly of the last named point, establish the grade elevation at 305.85 feet; at a point on the northwesterly line of Evelyn Street distant 20.00 feet northeasterly of the last named point, establish the grade elevation

at 307.17 feet; at a point on the northwesterly line of Evelyn Street distant 20.00 feet northeasterly of the last named point, establish the grade elevation at 308.70 feet; at a point on the northwesterly line of Evelyn Street distant 20.00 feet northeasterly of the last named point, establish the grade elevation at 310.42 feet; at a point on the northwesterly line of Evelyn Street distant 20.00 feet northeasterly of the last named point, establish the grade elevation at 312.36 feet; at a point on the northwesterly line of Evelyn Street distant 20.00 feet northeasterly of the last named point, establish the grade elevation at 314.50 feet; at a point on the northwesterly line of Evelyn Street distant 20.00 feet northeasterly of the last named point, establish the grade elevation at 316.65 feet; at a point on the northwesterly line of Evelyn Street distant 20.00 feet northeasterly of the last named point, establish the grade elevation at 318.80 feet; at a point on the northwesterly line of Evelyn Street distant 35.31 feet northeasterly of the last named point, establish the grade elevation at 322.60 feet; at a point on the northwesterly line of Evelyn Street distant 45.24 feet northeasterly of the last named point, establish the grade elevation at 327.31 feet; at a point on the northwesterly line of Evelyn Street distant 179.45 feet northeasterly of the last named point, establish the grade elevation at 344.56 feet; at a point on the northwesterly line of Evelyn Street distant 20.00 feet northeasterly of the last named point, establish the grade elevation at 346.24 feet; at a point on the northwesterly line of Evelyn Street distant 20.00 feet northeasterly of the last named point, establish the grade elevation at 347.63 feet; at a point on the northeasterly line of Evelyn Street distant 20.00 feet northeasterly of the last named point, establish the grade elevation at 348.76 feet; at a point on the northwesterly line of Evelyn Street distant 100.00 feet northeasterly of the last named point, establish the grade elevation at 354.37 feet; at a point on the northwesterly line of Evelyn Street distant 20.00 feet northeasterly of the last named point, establish the grade elevation at 355.45 feet; at a point on the northwesterly line of Evelyn Street distant 20.00 feet northeasterly of the last named point, establish the grade elevation at 356.42 feet; at a point on the northwesterly line of Evelyn Street distant 90.00 feet northeasterly of the last named point, establish the grade elevation at 360.83 feet; at a point on the northwesterly line of Evelyn Street distant 27.00 feet northeasterly of the last named point, establish the grade elevation at 362.95 feet; at a point on the northwesterly line of Evelyn

Street distant 5.00 feet, more or less, northeasterly of the last named point, said point being distant 119.80 feet northeasterly from the intersection of the northwesterly line of Evelyn Street with the southwesterly line of Lot 13 Block 8 Sunny Slope Addition, establish the grade elevation at 361.65 feet.

At the intersection of the southeasterly line of Evelyn Street with the northerly line of Broadway, establish the grade elevation at 301.85 feet.

At a point on the southeasterly line of Evelyn Street distant 16.90 feet northeasterly of the last named point, establish the grade elevation at 302.00 feet; at a point on the southeasterly line of Evelyn Street distant 79.71 feet northeasterly of the last named point, establish the grade elevation at 302.80 feet; at a point on the southeasterly line of Evelyn Street distant 20.00 feet northeasterly of the last named point, establish the grade elevation at 303.10 feet; at a point on the southeasterly line of Evelyn Street distant 20.00 feet northeasterly of the last named point, establish the grade elevation at 303.66 feet; at a point on the southeasterly line of Evelyn Street distant 20.00 feet northeasterly of the last named point, establish the grade elevation at 304.32 feet; at a point on the southeasterly line of Evelyn Street distant 20.00 feet northeasterly of the last named point, establish the grade elevation at 305.23 feet; at a point on the southeasterly line of Evelyn Street distant 20.00 feet northeasterly of the last named point, establish the grade elevation at 306.35 feet; at a point on the southeasterly line of Evelyn Street distant 20.00 feet northeasterly of the last named point, establish the grade elevation at 307.67 feet; at a point on the southeasterly line of Evelyn Street distant 20.00 feet northeasterly of the last named point, establish the grade elevation at 309.20 feet; at a point on the southeasterly line of Evelyn Street distant 20.00 feet northeasterly of the last named point, establish the grade elevation at 310.93 feet; at a point on the southeasterly line of Evelyn Street distant 20.00 feet northeasterly of the last named point, establish the grade elevation at 312.86 feet; at a point on the southeasterly line of Evelyn Street distant 20.00 feet northeasterly of the last named point, establish the grade elevation at 315.00 feet; at a point on the southeasterly line of Evelyn Street distant 20.00 feet northeasterly of the last named point, establish the grade elevation at 317.34 feet; at a point on the southeasterly line of Evelyn Street distant 20.00 feet northeasterly of the last named point, establish the grade elevation at 319.84 feet; at a point on the southeasterly line of Evelyn Street distant 35.31 feet

northeasterly of the last named point, establish the grade elevation at 324.54 feet; at a point on the southeasterly line of Evelyn Street distant 45.24 feet northeasterly of the last named point, establish the grade elevation at 330.47 feet; at a point on the southeasterly line of Evelyn Street distant 199.45 feet northeasterly of the last named point, establish the grade elevation at 355.90 feet; at a point on the southeasterly line of Evelyn Street distant 20.00 feet northeasterly of the last named point, establish the grade elevation at 358.55 feet; at a point on the southeasterly line of Evelyn Street distant 20.00 feet northeasterly of the last named point, establish the grade elevation at 360.85 feet; at a point on the southeasterly line of Evelyn Street distant 20.00 feet northeasterly of the last named point, establish the grade elevation at 362.81 feet; at a point on the southeasterly line of Evelyn Street distant 20.00 feet northeasterly of the last named point, establish the grade elevation at 364.44 feet; at a point on the southeasterly line of Evelyn Street distant 20.00 feet northeasterly of the last named point, establish the grade elevation at 365.72 feet; at a point on the southeasterly line of Evelyn Street distant 20.00 feet northeasterly of the last named point, establish the grade elevation at 366.69 feet; at a point on the southeasterly line of Evelyn Street distant 20.00 feet northeasterly of the last named point, establish the grade elevation at 367.30 feet; at a point on the southeasterly line of Evelyn Street distant 20.00 feet northeasterly of the last named point, establish the grade elevation at 367.55 feet; at a point on the southeasterly line of Evelyn Street distant 20.00 feet northeasterly of the last named point, establish the grade elevation at 367.49 feet; at a point on the southeasterly line of Evelyn Street distant 20.00 feet northeasterly of the last named point, establish the grade elevation at 367.09 feet; at a point on the southeasterly line of Evelyn Street distant 60.00 feet northeasterly of the last named point, establish the grade elevation at 365.37 feet; at a point on the southeasterly line of Evelyn Street distant 10.00 feet northeasterly of the last named point, establish the grade elevation at 365.00 feet; at a point on the southeasterly line of Evelyn Street distant 27.00 feet northeasterly of the last named point, establish the grade elevation at 362.95 feet; at a point on the southeasterly line of Evelyn Street distant 5.00 feet, more or less, northeasterly of the last named point, said point being distant 119.88 feet northeasterly from the intersection of the southeasterly line of Evelyn Street with the southeasterly prolongation of the southwesterly line of Lot 13 Block 8 Sunny Slope Addition, establish the grade elevation at 364.36 feet.

01388

SECTION 11. And the grade of Evelyn Street between the points herein-
before mentioned, shall have a uniform ascent and descent; all of said grade ele-
vations to be established are in relation to the datum line of levels as fixed
by Section 62.01 and Section 62.02 of the San Diego Municipal Code of said City.

SECTION 111. This Ordinance shall take effect and be in force on the
thirty-first day from and after its passage.

Approved as to form:

J. F. DU PAUL
City Attorney

By *Mona K Anderson*
Deputy City Attorney

Presented by

A.K. Foggy
City Engineer

W Campbell KRU
City Manager

I HEREBY CERTIFY that the money required for the appropriation made and/or indebtedness and/or obligation incurred by reason of the provisions of the foregoing ordinance is in the Treasury, and that it is otherwise unencumbered.

Dated.....

Auditor and Comptroller of The City of San Diego, California

By..... Deputy.

Passed and adopted by the Council of the City of San Diego, California, this 27th day of December, 1955, by the following vote, to-wit:

YEAS—Councilmen: Burgener, Williams, Schneider, Kerrigan, Curran, Evenson, Mayor Dail

NAYS—Councilmen None

ABSENT—Councilmen None

Charles Dail Mayor of The City of San Diego, California

FRED W. SICK City Clerk of The City of San Diego, California

By Sarah M. Harrison Deputy.



I HEREBY CERTIFY that the foregoing ordinance was not finally passed until six calendar days had elapsed between the day of its introduction and the day of its final passage, to-wit, on the day of 195 and on the day of 195.

I FURTHER CERTIFY that said ordinance was read in full prior to its final passage.

I FURTHER CERTIFY that the reading of said ordinance in full prior to its final passage was dispensed with by a vote of not less than four members of the Council, and that there was available for the consideration of each member of the Council prior to the day of its final passage a written or printed copy of said ordinance.

City Clerk of The City of San Diego, California

By..... Deputy.



I HEREBY CERTIFY that the foregoing ordinance was passed on the day of its introduction, to-wit, on the 27th day of December, 1955, said ordinance being of the kind and character authorized for passage on its introduction by Section 16 of the Charter.

I FURTHER CERTIFY that the final reading of said ordinance was in full.

I FURTHER CERTIFY that the reading of said ordinance in full was dispensed with by a vote of not less than four members of the Council, and that there was available for the consideration of each member of the Council prior to the day of its passage a written or printed copy of said ordinance.

FRED W. SICK

City Clerk of The City of San Diego, California

By Sarah M. Harrison Deputy.



24.4

527027

DOCUMENT No.....

Date..... DEC 23 1955

OFFICE OF THE CITY CLERK
SAN DIEGO, CALIFORNIA

ORDINANCE No. 6794

Estab. grade of Evelyn Street,
near Broadway.

INTRODUCED

Dec 27 '55

Moved by..... *B*

Seconded by..... *B*

ADOPTED BY COUNCIL

DEC 27 1955

Moved by..... *B*

Seconded by..... *B*

GOES INTO EFFECT

Recorded on Film Roll 106 208
No.....

01384

ORDINANCE NO. 6795 (New Series)

AN ORDINANCE ESTABLISHING THE GRADE OF FRESNO STREET IN THE CITY OF SAN DIEGO, CALIFORNIA BETWEEN THE NORTHERLY LINE OF GAINES STREET AND THE SOUTHERLY LINE OF RILEY STREET

BE IT ORDAINED By the Council of the City of San Diego, California, as follows:

SECTION 1. That the grade of Fresno Street in the City of San Diego, California, between the northerly line of Gaines Street and the southerly line of Riley Street be, and the same is hereby established as follows:

At the intersection of the easterly line of Fresno Street with the northerly line of Gaines Street, establish the grade elevation at 54.53 feet.

At a point on the easterly line of Fresno Street distant 10.00 feet northerly of the last described point, establish the grade elevation at 55.84 feet; at a point on the easterly line of Fresno Street distant 280.00 feet, more or less, northerly of the last named point, said point being distant 10.00 feet southerly from the intersection of the easterly line of Fresno Street with the southerly line of Riley Street.

At the intersection of the easterly line of Fresno Street with the southerly line of Riley Street, establish the grade elevation at 105.05 feet.

At the intersection of the westerly line of Fresno Street with the northerly line of Gaines Street, establish the grade elevation at 53.80 feet.

At a point on the westerly line of Fresno Street distant 10.00 feet northerly of the last named point, establish the grade elevation at 55.34 feet; at a point on the westerly line of Fresno Street distant 280.00 feet, more or less, northerly of the last named point, said point being distant 10.00 feet southerly from the intersection of the westerly line of Fresno Street with the southerly line of Riley Street.

At the intersection of the westerly line of Fresno Street with the southerly line of Riley Street, establish the grade elevation at 104.85 feet.

SECTION 11. And the grade of Fresno Street between the points hereinbefore mentioned, shall have a uniform ascent and descent; all of said grade elevations to be established are in relation to the datum line of levels as fixed by Section 62.01 and Section 62.02 of the San Diego Municipal Code of said City.

SECTION 111. This Ordinance shall take effect and be in force on the thirty-first day from and after its passage.

Approved as to form:

J. F. DU PAUL
City Attorney

By *Mona K. Anderson*
Deputy City Attorney

Presented by

A. K. Foggy
City Engineer

P. W. Campbell
City Manager

I HEREBY CERTIFY that the money required for the appropriation made and/or indebtedness and/or obligation incurred by reason of the provisions of the foregoing ordinance is in the Treasury, and that it is otherwise unencumbered.

Dated.....

Auditor and Comptroller of The City of San Diego, California

By.....Deputy.

Passed and adopted by the Council of the City of San Diego, California, this 27th day of

December, 1955, by the following vote, to-wit:

YEAS—Councilmen: Burgener, Williams, Schneider, Kerrigan, Curran, Evenson,

Mayor Dail

NAYS—Council men None

ABSENT—Council men None

Charles Dail
Mayor of The City of San Diego, California

FRED W. SICK

City Clerk of The City of San Diego, California

Sara M. Harrison Deputy.



~~I HEREBY CERTIFY that the foregoing ordinance was not finally passed until six calendar days had elapsed between the day of its introduction and the day of its final passage, to-wit, on the day of 195, and on the day of 195.~~

~~I FURTHER CERTIFY that said ordinance was read in full prior to its final passage.~~

~~I FURTHER CERTIFY that the reading of said ordinance in full prior to its final passage was dispensed with by a vote of not less than four members of the Council, and that there was available for the consideration of each member of the Council prior to the day of its final passage a written or printed copy of said ordinance.~~

City Clerk of The City of San Diego, California



By.....Deputy.

I HEREBY CERTIFY that the foregoing ordinance was passed on the day of its introduction, to-wit, on the 27th day of December, 1955, said ordinance being of the kind and character authorized for passage on its introduction by Section 16 of the Charter.

~~I FURTHER CERTIFY that the final reading of said ordinance was in full.~~

I FURTHER CERTIFY that the reading of said ordinance in full was dispensed with by a vote of not less than four members of the Council, and that there was available for the consideration of each member of the Council prior to the day of its passage a written or printed copy of said ordinance.

FRED W. SICK
City Clerk of The City of San Diego, California

Sara M. Harrison Deputy.



527028

DOCUMENT No.

DEC 23 1955

Date

OFFICE OF THE CITY CLERK
SAN DIEGO, CALIFORNIA

ORDINANCE No. 6795

Estab. grade of Fresno Street,
between Gaines Street and
Riley Street.

INTRODUCED

Dec 27 '55

Moved by *B*

Seconded by *E*

ADOPTED BY COUNCIL

DEC 27 1955

Moved by *B*

Seconded by *E*

GOES INTO EFFECT

Recorded on Film Roll 106 209
No.

01391

ORDINANCE NO. 6796 (New Series)

AN ORDINANCE ESTABLISHING THE GRADE OF GOSHEN STREET IN THE CITY OF SAN DIEGO, CALIFORNIA, BETWEEN THE NORTHERLY LINE OF RILEY STREET AND THE SOUTHEASTERLY LINE OF LINDA VISTA ROAD

BE IT ORDAINED By the Council of the City of San Diego, California, as follows:

SECTION 1. That the grade of Goshen Street in the City of San Diego, California, between the northerly line of Riley Street and the southeasterly line of Linda Vista Road be, and the same is hereby established as follows:

At the intersection of the easterly line of Goshen Street with the northerly line of Riley Street, establish the grade elevation at 103.63 feet.

At a point on the easterly line of Goshen Street distant 10.00 feet northerly of the last described point, establish the grade elevation at 104.50 feet; at a point on the easterly line of Goshen Street distant 50.00 feet northerly of the last named point, establish the grade elevation at 113.59 feet; at a point on the easterly line of Goshen Street distant 20.00 feet northerly of the last named point, establish the grade elevation at 117.16 feet; at a point on the easterly line of Goshen Street distant 20.00 feet northerly of the last named point, establish the grade elevation at 120.58 feet; at a point on the easterly line of Goshen Street distant 20.00 feet northerly of the last named point, establish the grade elevation at 123.93 feet; at a point on the easterly line of Goshen Street distant 90.00 feet, more or less, northerly of the last named point, said point being 10.00 feet southerly from the intersection of the easterly line of Goshen Street with the southerly line of Laretta Street, establish the grade elevation at 139.00.

At the intersection of the easterly line of Goshen Street with the southerly line of Laretta Street, establish the grade elevation at 140.50 feet.

At the intersection of the easterly line of Goshen Street with the northerly line of Laretta Street, establish the grade elevation at 143.25 feet.

At a point on the easterly line of Goshen Street distant 10.00 feet northerly of the last named point, establish the grade elevation at 144.00 feet; at a point on the easterly line of Goshen Street distant 90.00 feet northerly of the last named point, establish the grade elevation at 155.25 feet; at a point on the easterly line of Goshen Street distant 20.00 feet northerly of the last named point, establish the grade elevation at 157.75 feet; at a point on the easterly line of Goshen Street distant 90.00 feet, more or less, northerly of the last named point, said point being 10.00 feet

southerly from the intersection of the easterly line of Goshen Street with the southerly line of Mildred Street, establish the grade elevation at 169.00 feet.

At the intersection of the easterly line of Goshen Street with the southerly line of Mildred Street, establish the grade elevation at 170.08 feet.

At the intersection of the easterly line of Goshen Street with the northerly line of Mildred Street, establish the grade elevation at 171.08 feet.

At a point on the easterly line of Goshen Street distant 10.00 feet northerly of the last named point, establish the grade elevation at 171.50 feet; at a point on the easterly line of Goshen Street distant 40.00 feet northerly of the last named point, establish the grade elevation at 176.94 feet; at a point on the easterly line of Goshen Street distant 20.00 feet northerly of the last named point, establish the grade elevation at 179.38 feet; at a point on the easterly line of Goshen Street distant 20.00 feet northerly of the last named point, establish the grade elevation at 181.27 feet; at a point on the easterly line of Goshen Street distant 20.00 feet northerly of the last named point, establish the grade elevation at 182.61 feet; at a point on the easterly line of Goshen Street distant 20.00 feet northerly of the last named point, establish the grade elevation at 183.38 feet; at a point on the easterly line of Goshen Street distant 20.00 feet northerly of the last named point, establish the grade elevation at 183.61 feet; at a point on the easterly line of Goshen Street distant 20.00 feet northerly of the last named point, establish the grade elevation at 183.28 feet; at a point on the easterly line of Goshen Street distant 60.00 feet northerly of the last named point, establish the grade elevation at 181.46 feet; at a point on the easterly line of Goshen Street distant 20.00 feet northerly of the last named point, establish the grade elevation at 180.70 feet; at a point on the easterly line of Goshen Street distant 20.00 feet northerly of the last named point, establish the grade elevation at 179.60 feet; at a point on the easterly line of Goshen Street distant 20.00 feet northerly of the last named point, establish the grade elevation at 178.16 feet; at a point on the easterly line of Goshen Street distant 20.00 feet northerly of the last named point, establish the grade elevation at 176.40 feet; at a point on the easterly line of Goshen Street distant 69.37 feet, more or less, northerly of the last named point, said point being the intersection of the easterly line of Goshen Street with the southeasterly line of Linda Vista Road, establish the grade elevation at 169.70 feet.

At the intersection of the westerly line of Goshen Street with the northerly line of Riley Street, establish the grade elevation at 104.47 feet.

At a point on the westerly line of Goshen Street distant 10.00 feet northerly of the last named point, establish the grade elevation at 105.00 feet; at a point on the westerly line of Goshen Street distant 90.00 feet northerly of the last named point, establish the grade elevation at 120.08 feet; at a point on the westerly line of Goshen Street distant 20.00 feet northerly of the last named point, establish the grade elevation at 123.43 feet; at a point on the westerly line of Goshen Street distant 90.00 feet, more or less, northerly of the last named point, said point being 10.00 feet southerly from the intersection of the westerly line of Goshen Street with the southerly line of Laretta Street, establish the grade elevation at 138.50 feet.

At the intersection of the westerly line of Goshen Street with the southerly line of Laretta Street, establish the grade elevation at 140.24 feet.

At the intersection of the westerly line of Goshen Street with the northerly line of Laretta Street, establish the grade elevation at 142.52 feet.

At a point on the westerly line of Goshen Street distant 10.00 feet northerly of the last named point, establish the grade elevation at 143.50 feet; at a point on the westerly line of Goshen Street distant 90.00 feet northerly of the last named point, establish the grade elevation at 154.75 feet; at a point on the westerly line of Goshen Street distant 20.00 feet northerly of the last named point, establish the grade elevation at 157.25 feet; at a point on the westerly line of Goshen Street distant 90.00 feet, more or less, northerly of the last named point, said point being 10.00 feet southerly from the intersection of the westerly line of Goshen Street with the southerly line of Mildred Street, establish the grade elevation at 168.50 feet.

At the intersection of the westerly line of Goshen Street with the southerly line of Mildred Street, establish the grade elevation at 169.10 feet.

At the intersection of the westerly line of Goshen Street with the northerly line of Mildred Street, establish the grade elevation at 170.30 feet.

At a point on the westerly line of Goshen Street distant 10.00 feet northerly of the last named point, establish the grade elevation at 171.00 feet; at a point on the westerly line of Goshen Street distant 40.00 feet northerly of the last named point, establish the grade elevation at 176.44 feet; at a point on the westerly line of Goshen Street distant 20.00 feet northerly of the last named point, establish the grade elevation at 178.88 feet; at a point on the westerly line of Goshen Street distant 20.00 feet northerly of the last named point, establish the grade elevation at 180.77 feet; at a point on the westerly line of Goshen Street distant 10.00 feet northerly of the

last named point, establish the grade elevation at 181.51 feet; at a point on the westerly line of Goshen Street distant 20.00 feet northerly of the last named point, establish the grade elevation at 182.57 feet; at a point on the westerly line of Goshen Street distant 10.00 feet northerly of the last named point, establish the grade elevation at 182.88 feet; at a point on the westerly line of Goshen Street distant 20.00 feet northerly of the last named point, establish the grade elevation at 183.11 feet; at a point on the westerly line of Goshen Street distant 20.00 feet northerly of the last named point, establish the grade elevation at 182.78 feet; at a point on the westerly line of Goshen Street distant 42.00 feet northerly of the last named point, establish the grade elevation at 181.31 feet; at a point on the westerly line of Goshen Street distant 8.00 feet, more or less, northerly of the last named point, said point being the intersection of the westerly line of Goshen Street with the southerly line of Ruby Street, establish the grade elevation at 181.10 feet.

At the intersection of the westerly line of Goshen Street with the northerly line of Ruby Street, establish the grade elevation at 179.15 feet.

At a point on the westerly line of Goshen Street distant 8.00 feet northerly of the last named point, establish the grade elevation at 178.51 feet; at a point on the westerly line of Goshen Street distant 12.00 feet northerly of the last named point, establish the grade elevation at 177.66 feet; at a point on the westerly line of Goshen Street distant 20.00 feet northerly of the last named point, establish the grade elevation at 175.90 feet; at a point on the westerly line of Goshen Street distant 58.50 feet more or less, northerly of the last named point, said point being the intersection of the westerly line of Goshen Street with the southeasterly line of Linda Vista Road, establish the grade elevation at 170.25 feet.

SECTION 11. And the grade of Goshen Street between the points hereinbefore mentioned, shall have a uniform ascent and descent; all of said grade elevations to be established are in relation to the datum line of levels as fixed by Section 62.01 and Section 62.02 of the San Diego Municipal Code of said City.

SECTION 111. This Ordinance shall take effect and be in force on the thirty-first day from and after its passage.

Approved as to form:

J. F. DU PAUL
City Attorney

By Mary N. Anderson
Deputy City Attorney

Presented by

AK Logg
City Engineer

W Campbell RBW
City Manager

01399

I HEREBY CERTIFY that the money required for the appropriation made and/or indebtedness and/or obligation incurred by reason of the provisions of the foregoing ordinance is in the Treasury, and that it is otherwise unencumbered.

Dated.....

Auditor and Comptroller of The City of San Diego, California

By..... Deputy.

Passed and adopted by the Council of the City of San Diego, California, this 27th day of December, 1955, by the following vote, to-wit:

YEAS—Councilmen:..... Burgener, Williams, Schneider, Kerrigan, Curran, Evenson, Mayor Dail

NAYS—Council men None

ABSENT—Council men None

Charles Dail Mayor of The City of San Diego, California

FRED W. SICK City Clerk of The City of San Diego, California

By Sarah M. Harrison Deputy.



I HEREBY CERTIFY that the foregoing ordinance was not finally passed until six calendar days had elapsed between the day of its introduction and the day of its final passage, to-wit, on the day of 195, and on the day of 195,

I FURTHER CERTIFY that said ordinance was read in full prior to its final passage.

I FURTHER CERTIFY that the reading of said ordinance in full prior to its final passage was dispensed with by a vote of not less than four members of the Council, and that there was available for the consideration of each member of the Council prior to the day of its final passage a written or printed copy of said ordinance.

City Clerk of The City of San Diego, California

By..... Deputy.



I HEREBY CERTIFY that the foregoing ordinance was passed on the day of its introduction, to-wit, on the 27th day of December, 1955, said ordinance being of the kind and character authorized for passage on its introduction by Section 16 of the Charter.

I FURTHER CERTIFY that the final reading of said ordinance was in full.

I FURTHER CERTIFY that the reading of said ordinance in full was dispensed with by a vote of not less than four members of the Council, and that there was available for the consideration of each member of the Council prior to the day of its passage a written or printed copy of said ordinance.

FRED W. SICK

City Clerk of The City of San Diego, California

By Sarah M. Harrison Deputy.



DOCUMENT No. 527029

Date DEC 23 1955

OFFICE OF THE CITY CLERK
SAN DIEGO, CALIFORNIA

ORDINANCE No. 6796

Estab. grade of Goshen Street,
bet. Riley Street and Linda Vista
Road.

INTRODUCED

Dec 27, 55

Moved by B

Seconded by E

ADOPTED BY COUNCIL

DEC 27 1955

Moved by B

Seconded by E

GOES INTO EFFECT

Recorded on Film Roll 106 210
No.

01395

ORDINANCE NO. 6797 (New Series)

AN ORDINANCE ESTABLISHING THE GRADE OF LAURETTA STREET IN THE CITY OF SAN DIEGO, CALIFORNIA, BETWEEN THE WESTERLY LINE OF HUENEME STREET AND A LINE DRAWN SOUTHERLY FROM AND AT RIGHT ANGLES TO THE NORTHERLY LINE OF LAURETTA STREET FROM THE INTERSECTION OF THE NORTHERLY LINE OF LAURETTA STREET AND THE EASTERLY LINE OF BRUNNER STREET

BE IT ORDAINED By the Council of the City of San Diego, California, as follows:

SECTION 1. That the grade of Laurretta Street in the City of San Diego, California, between the westerly line of Hueneme Street and a line drawn southerly from and at right angles to the northerly line of Laurretta Street from the intersection of the northerly line of Laurretta Street and the easterly line of Brunner Street be, and the same is hereby established as follows:

At the intersection of the northerly line of Laurretta Street with the westerly line of Hueneme Street, establish the grade elevation at 178.10 feet.

At a point on the northerly line of Laurretta Street distant 8.00 feet westerly of the last described point, establish the grade elevation at 176.73 feet; at a point on the northerly line of Laurretta Street distant 82.00 feet westerly of the last named point, establish the grade elevation at 164.64 feet; at a point on the northerly line of Laurretta Street distant 20.00 feet westerly of the last named point, establish the grade elevation at 161.81 feet; at a point on the northerly line of Laurretta Street distant 20.00 feet westerly of the last named point, establish the grade elevation at 159.03 feet; at a point on the northerly line of Laurretta Street distant 20.00 feet westerly of the last named point, establish the grade elevation at 156.47 feet; at a point on the northerly line of Laurretta Street distant 20.00 feet westerly of the last named point, establish the grade elevation at 154.46 feet; at a point on the northerly line of Laurretta Street distant 20.00 feet westerly of the last named point, establish the grade elevation at 152.98 feet; at a point on the northerly line of Laurretta Street distant 20.00 feet westerly of the last named point, establish the grade elevation at 151.61 feet; at a point on the northerly line of Laurretta Street distant 20.00 feet westerly of the last described point, establish the grade elevation at 150.38 feet; at a point on the northerly line of Laurretta Street distant 20.00 feet westerly of the last named point, establish the grade elevation at 149.20 feet; at a point on the northerly line of Laurretta Street distant 20.00 feet westerly of the last named point, establish the grade elevation at 148.06 feet; at a point on the northerly line of Laurretta Street distant 20.00 feet westerly of the last named point, establish the grade elevation at 146.96 feet; at a point on the northerly

line of Laretta Street distant 20.00 feet westerly of the last named point, establish the grade elevation at 145.93 feet; at a point on the northerly line of Laretta Street distant 20.00 feet westerly of the last named point, establish the grade elevation at 145.20 feet; at a point on the northerly line of Laretta Street distant 20.00 feet westerly of the last named point, establish the grade elevation at 144.60 feet; at a point on the northerly line of Laretta Street distant 20.00 feet westerly of the last named point, establish the grade elevation at 144.19 feet; at a point on the northerly line of Laretta Street distant 20.00 feet westerly of the last named point, establish the grade elevation at 143.84 feet; at a point on the northerly line of Laretta Street distant 20.00 feet westerly of the last named point, establish the grade elevation at 143.54 feet; at a point on the northerly line of Laretta Street distant 32.00 feet, more or less, westerly of the last named point, said point being distant 8.00 feet easterly from the intersection of the northerly line of Laretta Street with the easterly line of Goshen Street, establish the grade elevation at 143.00 feet.

At the intersection of the northerly line of Laretta Street with the easterly line of Goshen Street, establish the grade elevation at 143.09 feet.

At the intersection of the northerly line of Laretta Street with the westerly line of Goshen Street, establish the grade elevation at 142.32 feet.

At a point on the northerly line of Laretta Street distant 8.00 feet westerly of the last named point, establish the grade elevation at 142.00 feet; at a point on the northerly line of Laretta Street distant 122.00 feet westerly of the last named point, establish the grade elevation at 137.70 feet; at a point on the northerly line of Laretta Street distant 20.00 feet westerly of the last named point, establish the grade elevation at 136.85 feet; at a point on the northerly line of Laretta Street distant 20.00 feet westerly of the last named point, establish the grade elevation at 135.68 feet; at a point on the northerly line of Laretta Street distant 20.00 feet westerly of the last named point, establish the grade elevation at 134.22 feet; at a point on the northerly line of Laretta Street distant 20.00 feet westerly of the last named point, establish the grade elevation at 132.44 feet; at a point on the northerly line of Laretta Street distant 90.00 feet westerly of the last named point, establish the grade elevation at 123.72 feet; at a point on the northerly line of Laretta Street distant 20.00 feet westerly of the last named point, establish the grade elevation at 121.54; at a point on the northerly line of Laretta Street distant 20.00 feet westerly of the last named point, establish the grade elevation at 118.83 feet; at a point on the northerly line of Laretta Street distant 20.00 feet westerly of the last named point, establish the grade

elevation at 115.54 feet; at a point on the northerly line of Laretta Street distant 20.00 feet westerly of the last named point, establish the grade elevation at 111.70 feet; at a point on the northerly line of Laretta Street distant 6.23 feet, more or less, westerly of the last named point, said point being distant 10.91 feet easterly from the intersection of the northerly line of Laretta Street with the easterly line of Eureka Street, establish the grade elevation at 110.17 feet.

At the intersection of the northerly line of Laretta Street with the easterly line of Eureka Street establish the grade elevation at 108.53 feet.

At the intersection of the northerly line of Laretta Street with the westerly line of Eureka Street, establish the grade elevation at 104.45 feet.

At a point on the northerly line of Laretta Street distant 5.63 feet westerly of the last named point, establish the grade elevation at 103.65 feet; at a point on the northerly line of Laretta Street distant 55.33 feet westerly of the last named point, establish the grade elevation at 95.64 feet; at a point on the northerly line of Laretta Street distant 20.00 feet westerly of the last named point, establish the grade elevation at 92.89 feet; at a point on the northerly line of Laretta Street distant 20.00 feet westerly of the last named point, establish the grade elevation at 90.46 feet; at a point on the northerly line of Laretta Street distant 20.00 feet westerly of the last named point, establish the grade elevation at 88.29 feet; at a point on the northerly line of Laretta Street distant 10.00 feet westerly of the last named point, establish the grade elevation at 87.40 feet; at a point on the northerly line of Laretta Street distant 10.00 feet westerly of the last named point, establish the grade elevation at 86.53 feet; at a point on the northerly line of Laretta Street distant 20.00 feet westerly of the last named point, establish the grade elevation at 85.03 feet; at a point on the northerly line of Laretta Street distant 20.00 feet westerly of the last named point, establish the grade elevation at 83.83 feet; at a point on the northerly line of Laretta Street distant 20.00 feet westerly of the last named point, establish the grade elevation at 82.95 feet; at a point on the northerly line of Laretta Street distant 25.30 feet westerly of the last named point, establish the grade elevation at 82.03 feet; at a point on the northerly line of Laretta Street distant 10.00 feet more or less, westerly of the last named point, said point being 13.86 feet easterly from the intersection of the northerly line of Laretta Street with the easterly line of Brunner Street, establish the grade elevation at 82.05 feet.

01404

At the intersection of the northerly line of Laretta Street with the easterly line of Brunner Street, establish the grade elevation at 82.57 feet.

At the intersection of the southerly line of Laretta Street with the westerly line of Hueneme Street, establish the grade elevation at 176.90 feet.

At a point on the southerly line of Laretta Street distant 8.00 feet westerly of the last named point, establish the grade elevation at 176.23 feet; at a point on the southerly line of Laretta Street distant 82.00 feet westerly of the last named point, establish the grade elevation at 164.14 feet; at a point on the southerly line of Laretta Street distant 20.00 feet westerly of the last named point, establish the grade elevation at 161.36 feet; at a point on the southerly line of Laretta Street distant 20.00 feet westerly of the last named point, establish the grade elevation at 158.50 feet; at a point on the southerly line of Laretta Street distant 20.00 feet westerly of the last named point, establish the grade elevation at 155.91 feet; at a point on the southerly line of Laretta Street distant 20.00 feet westerly of the last named point, establish the grade elevation at 153.88 feet; at a point on the southerly line of Laretta Street distant 20.00 feet westerly of the last named point, establish the grade elevation at 152.36 feet; at a point on the southerly line of Laretta Street distant 20.00 feet westerly of the last named point, establish the grade elevation at 150.97 feet; at a point on the southerly line of Laretta Street distant 20.00 feet westerly of the last named point, establish the grade elevation at 149.67 feet; at a point on the southerly line of Laretta Street distant 20.00 feet westerly of the last named point, establish the grade elevation at 148.44 feet; at a point on the southerly line of Laretta Street distant 20.00 feet westerly of the last named point, establish the grade elevation at 147.23 feet; at a point on the southerly line of Laretta Street distant 20.00 feet westerly of the last named point, establish the grade elevation at 146.09 feet; at a point on the southerly line of Laretta Street distant 20.00 feet westerly of the last named point, establish the grade elevation at 145.00 feet; at a point on the southerly line of Laretta Street distant 20.00 feet westerly of the last named point, establish the grade elevation at 144.20 feet; at a point on the southerly line of Laretta Street distant 20.00 feet westerly of the last named point, establish the grade elevation at 143.62 feet; at a point on the southerly line of Laretta Street distant 20.00 feet westerly of the last named point, establish the grade elevation at 143.20 feet; at a point on the southerly line of Laretta Street distant 20.00 feet westerly of the last named point, establish the grade elevation at 142.84 feet; at a point on the southerly line of Laretta Street distant 20.00 feet westerly of the last

named point, establish the grade elevation at 142.54 feet; at a point on the southerly line of Laretta Street distant 32.00 feet, more or less, westerly from the last named point, said point being distant 8.00 feet easterly from the intersection of the southerly line of Laretta Street with the easterly line of Goshen Street, establish the grade elevation at 142.00 feet.

At the intersection of the southerly line of Laretta Street with the easterly line of Goshen Street, establish the grade elevation at 141.10 feet.

At the intersection of the southerly line of Laretta Street with the westerly line of Goshen Street, establish the grade elevation at 140.58 feet.

At a point on the southerly line of Laretta Street distant 8.00 feet westerly of the last named point, establish the grade elevation at 141.00 feet; at a point on the southerly line of Laretta Street distant 122.00 feet westerly of the last named point, establish the grade elevation at 136.70 feet; at a point on the southerly line of Laretta Street distant 20.00 feet westerly of the last named point, establish the grade elevation at 135.85 feet; at a point on the southerly line of Laretta Street distant 20.00 feet westerly of the last named point, establish the grade elevation at 134.68 feet; at a point on the southerly line of Laretta Street distant 20.00 feet westerly of the last named point, establish the grade elevation at 133.22 feet; at a point on the southerly line of Laretta Street distant 20.00 feet westerly of the last named point, establish the grade elevation at 131.44 feet; at a point on the southerly line of Laretta Street distant 90.00 feet westerly of the last named point, establish the grade elevation at 122.72 feet; at a point on the southerly line of Laretta Street distant 20.00 feet westerly of the last named point, establish the grade elevation at 120.54 feet; at a point on the southerly line of Laretta Street distant 20.00 feet westerly of the last named point, establish the grade elevation at 117.83 feet; at a point on the southerly line of Laretta Street distant 20.00 feet westerly of the last named point, establish the grade elevation at 114.54 feet; at a point on the southerly line of Laretta Street distant 20.00 feet westerly of the last named point, establish the grade elevation at 110.70 feet; at a point on the southerly line of Laretta Street distant 12.00 feet more or less westerly of the last named point, said point being distant 8.00 feet easterly from the intersection of the southerly line of Laretta Street with the easterly line of Eureka Street, establish the grade elevation at 108.46 feet.

At the intersection of the southerly line of Laretta Street with the easterly line of Eureka Street, establish the grade elevation at 106.85 feet.

At the intersection of the southerly line of Laretta Street with the westerly

line of Eureka Street, establish the grade elevation at 103.50 feet.

At a point on the southerly line of Laretta Street distant 8.00 feet northerly of the last named point, establish the grade elevation at 102.67 feet; at a point on the southerly line of Laretta Street distant 52.00 feet northerly of the last named point, establish the grade elevation at 95.14 feet; at a point on the southerly line of Laretta Street distant 20.00 feet northerly of the last named point, establish the grade elevation at 92.39 feet; at a point on the southerly line of Laretta Street distant 20.00 feet northerly of the last named point, establish the grade elevation at 89.96 feet; at a point on the southerly line of Laretta Street distant 20.00 feet northerly of the last named point, establish the grade elevation at 87.79 feet; at a point on the southerly line of Laretta Street distant 10.00 feet northerly of the last named point, establish the grade elevation at 86.90 feet; at a point on the southerly line of Laretta Street distant 10.00 feet northerly of the last named point, establish the grade elevation at 86.03 feet; at a point on the southerly line of Laretta Street distant 20.00 feet northerly of the last named point, establish the grade elevation at 84.53 feet; at a point on the southerly line of Laretta Street distant 20.00 feet northerly of the last named point, establish the grade elevation at 83.33 feet; at a point on the southerly line of Laretta Street distant 20.00 feet northerly of the last named point, establish the grade elevation at 82.45 feet; at a point on the southerly line of Laretta Street distant 49.16 feet more or less northerly of the last named point, said point being the intersection of the southerly line of Laretta Street with a line drawn southerly at right angles to the northerly line of Laretta Street from the intersection of the northerly line of Laretta Street with the easterly line of Brunner Street.

SECTION 11. And the grade of Laretta Street between the points hereinbefore mentioned, shall have a uniform ascent and descent; all of said grade elevations to be established are in relation to the datum line of levels as fixed by Section 62.01 and Section 62.02 of the San Diego Municipal Code of said City.

SECTION 111. This Ordinance shall take effect and be in force on the thirty-first day from and after its passage.

Approved as to form:

J. F. DU PAUL
City Attorney

By *Mona R. Anderson*
Deputy City Attorney

Presented by

A. K. Fogg
City Engineer

R. W. Campbell
City Manager

01407

I HEREBY CERTIFY that the money required for the appropriation made and/or indebtedness and/or obligation incurred by reason of the provisions of the foregoing ordinance is in the Treasury, and that it is otherwise unencumbered.

Dated.....

Auditor and Comptroller of The City of San Diego, California

By..... Deputy.

Passed and adopted by the Council of the City of San Diego, California, this 27th day of December, 1955

, by the following vote, to-wit:

YEAS—Councilmen: Burgener, Williams, Schneider, Kerrigan, Curran, Evenson, Mayor Dail

NAYS—Council men None

ABSENT—Council men None

Charles Dail

Mayor of The City of San Diego, California

FRED W. SICK

City Clerk of The City of San Diego, California

By Sarah M. Harrison Deputy.



I HEREBY CERTIFY that the foregoing ordinance was not finally passed until six calendar days had elapsed between the day of its introduction and the day of its final passage, to-wit, on the day of 195, and on the day of 195.

I FURTHER CERTIFY that said ordinance was read in full prior to its final passage.

I FURTHER CERTIFY that the reading of said ordinance in full prior to its final passage was dispensed with by a vote of not less than four members of the Council, and that there was available for the consideration of each member of the Council prior to the day of its final passage a written or printed copy of said ordinance.

City Clerk of The City of San Diego, California

By..... Deputy.



I HEREBY CERTIFY that the foregoing ordinance was passed on the day of its introduction, to-wit, on the 27th day of December, 1955, said ordinance being of the kind and character authorized for passage on its introduction by Section 16 of the Charter.

~~I FURTHER CERTIFY that the final reading of said ordinance was in full.~~

I FURTHER CERTIFY that the reading of said ordinance in full was dispensed with by a vote of not less than four members of the Council, and that there was available for the consideration of each member of the Council prior to the day of its passage a written or printed copy of said ordinance.

FRED W. SICK

City Clerk of The City of San Diego, California

By Sarah M. Harrison Deputy.



211

527030

DOCUMENT No.....

Date..... DEC 23 1955.....

OFFICE OF THE CITY CLERK
SAN DIEGO, CALIFORNIA

ORDINANCE No. 6797

Estab. grade of Laretta Street,
bet. Hueneme Street and a point
near Brunner Street.

INTRODUCED

Dec 27 '55

Moved by B

Seconded by E

ADOPTED BY COUNCIL

DEC 27 1955

Moved by B

Seconded by E

GOES INTO EFFECT

Recorded on Film Roll 106 211

No.....

01401

ORDINANCE NO. 6798 (New Series)

AN ORDINANCE ESTABLISHING THE GRADE OF MILDRED STREET IN THE CITY OF SAN DIEGO, CALIFORNIA, BETWEEN THE NORTHERLY PROLONGATION OF THE WESTERLY LINE OF HUENEME STREET AND THE EASTERLY LINE OF EUREKA STREET

BE IT ORDAINED By the Council of the City of San Diego, California, as follows:

SECTION 1. That the grade of Mildred Street in the City of San Diego, California, between the northerly prolongation of the westerly line of Hueneme Street and the easterly line of Eureka Street be, and the same is hereby established as follows:

At the intersection of the northerly line of Mildred Street with the northerly prolongation of the westerly line of Hueneme Street, establish the grade elevation at 222.90 feet.

At a point on the northerly line of Mildred Street distant 23.67 feet westerly of the last described point, establish the grade elevation at 223.23 feet; at a point on the northerly line of Mildred Street distant 29.85 feet westerly of the last named point, establish the grade elevation at 222.83 feet; at a point on the northerly line of Mildred Street distant 20.15 feet westerly of the last named point, establish the grade elevation at 221.65 feet; at a point on the northerly line of Mildred Street distant 20.00 feet westerly of the last described point, establish the grade elevation at 219.71 feet; at a point on the northerly line of Mildred Street distant 20.00 feet westerly of the last named point, establish the grade elevation at 217.35 feet; at a point on the northerly line of Mildred Street distant 20.00 feet westerly of the last named point, establish the grade elevation at 214.25 feet; at a point on the northerly line of Mildred Street distant 160.00 feet westerly of the last named point, establish the grade elevation at 185.66 feet; at a point on the northerly line of Mildred Street distant 20.00 feet westerly of the last named point, establish the grade elevation at 182.37 feet; at a point on the northerly line of Mildred Street distant 20.00 feet westerly of the last named point, establish the grade elevation at 179.66 feet; at a point on the northerly line of Mildred Street distant 20.00 feet westerly of the last named point, establish the grade elevation at 177.54 feet; at a point on the northerly line of Mildred Street distant 20.00 feet westerly of the last named point, establish the grade elevation at 176.00 feet; at a point on the northerly line of Mildred Street distant 72.00 feet, more or less, westerly of the last named point, said point being distant 8.00 feet easterly from the intersection of the northerly line of Mildred Street with the easterly line of Goshen Street, establish the grade elevation at 171.50 feet.

At the intersection of the northerly line of Mildred Street with the easterly line of Goshen Street, establish the grade elevation at 171.10 feet.

At the intersection of the northerly line of Mildred Street with the westerly line of Goshen Street, establish the grade elevation at 170.05 feet.

At a point on the northerly line of Mildred Street distant 8.00 feet westerly of the last named point, establish the grade elevation at 169.50 feet; at a point on the northerly line of Mildred Street distant 212.00 feet westerly of the last named point, establish the grade elevation at 149.03 feet; at a point on the northerly line of Mildred Street distant 20.00 feet westerly of the last named point, establish the grade elevation at 146.72 feet; at a point on the northerly line of Mildred Street distant 20.00 feet westerly of the last named point, establish the grade elevation at 143.68 feet; at a point on the northerly line of Mildred Street distant 52.55 feet, more or less, westerly of the last named point, said point being distant 10.91 feet easterly from the intersection of the northerly line of Mildred Street with the easterly line of Eureka Street, establish the grade elevation at 134.71 feet.

At the intersection of the northerly line of Mildred Street with the easterly line of Eureka Street, establish the grade elevation at 133.33 feet.

At the intersection of the southwesterly line of Mildred Street with the westerly line of Hueneme Street, establish the grade elevation at 218.96 feet.

At a point on the southwesterly line of Mildred Street distant 23.68 feet northwesterly of the last named point, establish the grade elevation at 220.90 feet; at a point on the southwesterly line of Mildred Street distant 23.68 feet northwesterly of the last named point, establish the grade elevation at 222.50 feet; at a point on the southerly line of Mildred Street distant 16.23 feet westerly of the last named point, establish the grade elevation at 222.33 feet; at a point on the southerly line of Mildred Street distant 19.79 feet westerly of the last named point, establish the grade elevation at 221.15 feet; at a point on the southerly line of Mildred Street distant 20.00 feet westerly of the last named point, establish the grade elevation at 219.21 feet; at a point on the southerly line of Mildred Street distant 20.00 feet westerly of the last named point, establish the grade elevation at 216.85 feet; at a point on the southerly line of Mildred Street distant 20.00 feet westerly of the last named point, establish the grade elevation at 213.75 feet; at a point on the southerly line of Mildred Street distant 160.00 feet westerly of the last named point, establish the grade elevation at 185.16 feet; at a point on the southerly line of Mildred Street distant

20.00 feet westerly of the last named point, establish the grade elevation at 181.87 feet; at a point on the southerly line of Mildred Street distant 20.00 feet westerly of the last named point, establish the grade elevation at 179.16 feet; at a point on the southerly line of Mildred Street distant 20.00 feet westerly of the last named point, establish the grade elevation at 177.04 feet; at a point on the southerly line of Mildred Street distant 20.00 feet westerly of the last named point, establish the grade elevation at 175.50 feet; at a point on the southerly line of Mildred Street distant 72.00 feet, more or less, westerly of the last named point, said point being distant 8.00 feet easterly from the intersection of the southerly line of Mildred Street with the easterly line of Goshen Street, establish the grade elevation at 171.00 feet.

At the intersection of the southerly line of Mildred Street with the easterly line of Goshen Street, establish the grade elevation at 170.40 feet.

At the intersection of the southerly line of Mildred Street with the westerly line of Goshen Street, establish the grade elevation at 169.00 feet.

At a point on the southerly line of Mildred Street distant 8.00 feet westerly of the last named point, establish the grade elevation at 168.56 feet; at a point on the southerly line of Mildred Street distant 212.00 feet westerly of the last named point, establish the grade elevation at 148.03 feet; at a point on the southerly line of Mildred Street distant 20.00 feet westerly of the last named point, establish the grade elevation at 145.72 feet; at a point on the southerly line of Mildred Street distant 20.00 feet westerly of the last named point, establish the grade elevation at 142.68 feet; at a point on the southerly line of Mildred Street distant 71.03 feet, more or less, westerly of the last named point, said point being distant 5.63 feet easterly from the intersection of the southerly line of Mildred Street with the easterly line of Eureka Street, establish the grade elevation at 130.43 feet.

At the intersection of the southerly line of Mildred Street with the easterly line of Eureka Street, establish the grade elevation at 129.50 feet.

SECTION 11. And the grade of Mildred Street between the points hereinbefore mentioned, shall have a uniform ascent and descent; all of said grade elevations to be established are in relation to the datum line of levels as fixed by Section 62.01 and Section 62.02 of the San Diego Municipal Code of said City.

SECTION 111. This Ordinance shall take effect and be in force on the thirty-
first day from and after its passage.

Approved as to form:

J. F. DU PAUL
City Attorney

By Mona K. Anderson
Deputy City Attorney

Presented by A. K. Fogg
City Engineer

O. W. Campbell H. B. W.
City Manager

I HEREBY CERTIFY that the money required for the appropriation made and/or indebtedness and/or obligation incurred by reason of the provisions of the foregoing ordinance is in the Treasury, and that it is otherwise unencumbered.

Dated _____ Auditor and Comptroller of The City of San Diego, California

By _____ Deputy.

Passed and adopted by the Council of the City of San Diego, California, this 27th day of December, 1955, by the following vote, to-wit:

YEAS—Councilmen: Burgener, Williams, Schneider, Kerrigan, Curran, Evenson, Mayor Dail

NAYS—Council men None

ABSENT—Council men None

Charles Dail Mayor of The City of San Diego, California

FRED W. SICK City Clerk of The City of San Diego, California

By Sara M. Harrison Deputy.



I HEREBY CERTIFY that the foregoing ordinance was not finally passed until six calendar days had elapsed between the day of its introduction and the day of its final passage, to-wit, on the _____ day of _____, 1955, and on the _____ day of _____, 1955.

I FURTHER CERTIFY that said ordinance was read in full prior to its final passage.

I FURTHER CERTIFY that the reading of said ordinance in full prior to its final passage was dispensed with by a vote of not less than four members of the Council, and that there was available for the consideration of each member of the Council prior to the day of its final passage a written or printed copy of said ordinance.

City Clerk of The City of San Diego, California



By _____ Deputy.

I HEREBY CERTIFY that the foregoing ordinance was passed on the day of its introduction, to-wit, on the 27th day of December, 1955, said ordinance being of the kind and character authorized for passage on its introduction by Section 16 of the Charter.

~~I FURTHER CERTIFY that the final reading of said ordinance was in full.~~

I FURTHER CERTIFY that the reading of said ordinance in full was dispensed with by a vote of not less than four members of the Council, and that there was available for the consideration of each member of the Council prior to the day of its passage a written or printed copy of said ordinance.

FRED W. SICK City Clerk of The City of San Diego, California

By Sara M. Harrison Deputy.



527031

DOCUMENT No.....

Date..... DEC 23 1955.....

OFFICE OF THE CITY CLERK
SAN DIEGO, CALIFORNIA

ORDINANCE No. 6798.....

Estab. grade of Mildred Street,
between Hueneme Street and
Eureka Street.

INTRODUCED

Dec 27 '55

Moved by B

Seconded by E

ADOPTED BY COUNCIL

DEC 27 1955

Moved by B

Seconded by E

GOES INTO EFFECT

Recorded on Film Roll

No..... 106. 212

01409

ORDINANCE NO. 6799 (New Series)

AN ORDINANCE ESTABLISHING THE GRADE OF RILEY STREET IN THE CITY OF SAN DIEGO, CALIFORNIA, BETWEEN THE EASTERLY LINE OF GOSHEN STREET AND THE EASTERLY LINE OF COLUSA STREET

BE IT ORDAINED By the Council of the City of San Diego, California, as follows:

SECTION 1. That the grade of Riley Street in the City of San Diego, California, between the easterly line of Goshen Street and the easterly line of Colusa Street be, and the same is hereby established as follows:

At the intersection of the northerly line of Riley Street and the easterly line of Goshen Street, establish the grade elevation at 103.42 feet.

At the intersection of the northerly line of Riley Street and the westerly line of Goshen Street, establish the grade elevation at 104.42 feet.

At a point on the northerly line of Riley Street distant 8.00 feet westerly of the last described point, establish the grade elevation at 104.50 feet; at a point on the northerly line of Riley Street distant 142.00 feet westerly of the last named point, establish the grade elevation at 106.41 feet; At a point on the northerly line of Riley Street distant 20.00 feet westerly of the last named point, establish the grade elevation at 106.68 feet; at a point on the northerly line of Riley Street distant 20.00 feet westerly of the last named point, establish the grade elevation at 106.58 feet; at a point on the northerly line of Riley Street distant 20.00 feet westerly of the last named point, establish the grade elevation at 105.73 feet; at a point on the northerly line of Riley Street distant 20.00 feet westerly of the last named point, establish the grade elevation at 104.15 feet; at a point on the northerly line of Riley Street distant 20.00 feet westerly of the last described point, establish the grade elevation at 101.80 feet; at a point on the northerly line of Riley Street distant 142.00 feet, more or less westerly of the last named point, said point being distant 8.00 feet easterly from the intersection of the northerly line of Riley Street with the easterly line of Eureka Street, establish the grade elevation at 82.50 feet.

At the intersection of the northerly line of Riley Street with the easterly line of Eureka Street, establish the grade elevation at 81.97 feet.

At the intersection of the northerly line of Riley Street with the

westerly line of Eureka Street, establish the grade elevation at 80.63 feet.

At a point on the northerly line of Riley Street distant 8.00 feet westerly of the last described point, establish the grade elevation at 79.50 feet; at a point on the northerly line of Riley Street distant 92.00 feet westerly of the last named point, establish the grade elevation at 64.78 feet; at a point on the northerly line of Riley Street distant 20.00 feet westerly of the last named point, establish the grade elevation at 61.96 feet; at a point on the northerly line of Riley Street distant 20.00 feet westerly of the last named point, establish the grade elevation at 59.91 feet; at a point on the northerly line of Riley Street distant 20.00 feet westerly of the last named point, establish the grade elevation at 58.63 feet; at a point on the northerly line of Riley Street distant 20.00 feet westerly of the last named point, establish the grade elevation at 58.12 feet; at a point on the northerly line of Riley Street distant 20.00 feet westerly of the last named point, establish the grade elevation at 57.98 feet; at a point on the northerly line of Riley Street distant 240.00 feet westerly, more or less, of the last named point, said point being distant 10.00 feet easterly from the intersection of the northerly line of Riley Street with the easterly line of Colusa Street, establish the grade elevation at 56.37 feet.

At the intersection of the northerly line of Riley Street with the easterly line of Colusa Street, establish the grade elevation at 56.50 feet.

At the intersection of the southerly line of Riley Street with the southerly prolongation of the easterly line of Goshen Street, establish the grade elevation at 103.12 feet.

At a point on the southerly line of Riley Street, distant 35.00 feet westerly from the last described point, said point being the intersection of the southerly line of Riley Street and the easterly line of Goshen Street, establish the grade elevation at 103.02 feet.

At the intersection of the southerly line of Riley Street with the westerly line of Goshen Street, establish the grade elevation at 103.18 feet.

At a point on the southerly line of Goshen Street distant 8.00 feet westerly of the last named point, establish the grade elevation at 103.60 feet; at a point on the southerly line of Goshen Street distant 125.00 feet, more or less, westerly of the last named point, said point being distant 8.00 feet easterly from the intersection of the southerly line of Riley Street with the easterly line of Fresno Street, establish the grade elevation at 105.30 feet.

At the intersection of the southerly line of Riley Street with the easterly line of Fresno Street, establish the grade elevation at 105.21 feet.

At the intersection of the southerly line of Riley Street with the westerly line of Fresno Street, establish the grade elevation at 105.13 feet.

At a point on the southerly line of Riley Street distant 8.00 feet westerly of the last named point, establish the grade elevation at 105.23 feet; at a point on the southerly line of Riley Street distant 22.00 feet westerly of the last named point, establish the grade elevation at 103.65 feet; at a point on the southerly line of Riley Street distant 20.00 feet westerly of the last named point, establish the grade elevation at 101.30 feet; at a point on the southerly line of Riley Street distant 142.00 feet, more or less, westerly of the last named point, said point being 8.00 feet easterly from the intersection of the southerly line of Riley Street with the easterly line of Eureka Street, establish the grade elevation at 82.00 feet.

At the intersection of the southerly line of Riley Street with the easterly line of Eureka Street, establish the grade elevation at 80.70 feet;

At the intersection of the southerly line of Riley Street with the westerly line of Eureka Street, establish the grade elevation at 79.15 feet.

At a point on the southerly line of Riley Street distant 8.00 feet westerly of the last named point, establish the grade elevation at 78.50 feet; at a point on the southerly line of Riley Street distant 92.00 feet westerly of the last named point, establish the grade elevation at 63.78 feet; at a point on the southerly line of Riley Street distant 20.00 feet westerly of the last named point, establish the grade elevation at 60.97 feet; at a point on the southerly line of Riley Street distant 20.00 feet westerly of the last named point, establish the grade elevation at 58.93 feet; at a point on the southerly line of Riley Street distant 20.00 feet westerly of the last named point, establish the grade elevation at 57.67 feet; at a point on the southerly line of Riley Street distant 20.00 feet westerly of the last named point, establish the grade elevation at 57.18 feet; at a point on the southerly line of Riley Street distant 20.00 feet westerly of the last named point, establish the grade elevation at 57.08 feet; at a point on the southerly line of Riley Street

distant 240.00 feet, more or less, westerly of the last named point, said point being distant 10.00 feet easterly from the intersection of the southerly line of Riley Street with the easterly line of Colusa Street, establish the grade elevation at 55.87 feet.

At the intersection of the southerly line of Riley Street with the easterly line of Colusa Street, establish the grade elevation at 55.75 feet.

SECTION 11. And the grade of Riley Street between the points hereinafore mentioned, shall have a uniform ascent and descent; all of said grade elevations to be established are in relation to the datum line of levels as fixed by Section 62.01 and Section 62.02 of the San Diego Municipal Code of said City.

SECTION 111. This Ordinance shall take effect and be in force on the thirty-first day from and after its passage.

Approved as to form:

J. F. DU PAUL
City Attorney

By Man N. Anderson
Deputy City Attorney

Presented by

A.K. Fogg
City Engineer

W. Campbell
City Manager

I HEREBY CERTIFY that the money required for the appropriation made and/or indebtedness and/or obligation incurred by reason of the provisions of the foregoing ordinance is in the Treasury, and that it is otherwise unencumbered.

Dated.....

Auditor and Comptroller of The City of San Diego, California

By..... Deputy.

Passed and adopted by the Council of the City of San Diego, California, this 27th day of December, 1955

, by the following vote, to-wit:

YEAS—Councilmen: Burgener, Williams, Schneider, Kerrigan, Curran, Evenson, Mayor Dail

NAYS—Council men None

ABSENT—Council men None

Charles Dail

Mayor of The City of San Diego, California

FRED W. SICK

City Clerk of The City of San Diego, California

By *Sara M. Harrison* Deputy.



I HEREBY CERTIFY that the foregoing ordinance was not finally passed until six calendar days had elapsed between the day of its introduction and the day of its final passage, to-wit, on the day of 195, and on the day of 195.

I FURTHER CERTIFY that said ordinance was read in full prior to its final passage.

I FURTHER CERTIFY that the reading of said ordinance in full prior to its final passage was dispensed with by a vote of not less than four members of the Council, and that there was available for the consideration of each member of the Council prior to the day of its final passage a written or printed copy of said ordinance.

City Clerk of The City of San Diego, California



By..... Deputy.

I HEREBY CERTIFY that the foregoing ordinance was passed on the day of its introduction, to-wit, on the 27th day of December, 1955, said ordinance being of the kind and character authorized for passage on its introduction by Section 16 of the Charter.

~~I FURTHER CERTIFY that the final reading of said ordinance was in full.~~

I FURTHER CERTIFY that the reading of said ordinance in full was dispensed with by a vote of not less than four members of the Council, and that there was available for the consideration of each member of the Council prior to the day of its passage a written or printed copy of said ordinance.

FRED W. SICK

City Clerk of The City of San Diego, California

By *Sara M. Harrison* Deputy.



527032

DOCUMENT No.....

Date..... DEC 23 1955

OFFICE OF THE CITY CLERK
SAN DIEGO, CALIFORNIA

ORDINANCE No. 6799

Estab. grade of Riley Street,
bet. Goshen Street and Colusa
Street.

INTRODUCED

Dec 27 '55

Moved by *B*

Seconded by *E*

ADOPTED BY COUNCIL

DEC 27 1955

Moved by *B*

Seconded by *E*

GOES INTO EFFECT

Recorded on Film Roll 106 213

No.....

01415

ORDINANCE NO. 6800 (New Series)

AN ORDINANCE ESTABLISHING THE GRADE OF RUBY STREET IN THE CITY OF SAN DIEGO, CALIFORNIA, BETWEEN THE WESTERLY LINE OF GOSHEN STREET AND A LINE DRAWN NORTHERLY FROM THE INTERSECTION OF THE SOUTHERLY LINE OF RUBY STREET WITH THE WESTERLY LINE OF EUREKA STREET TO THE INTERSECTION OF THE NORTHERLY LINE OF RUBY STREET WITH THE SOUTHEASTERLY LINE OF LINDA VISTA ROAD.

BE IT ORDAINED By the Council of the City of San Diego, California, as follows:

SECTION 1. That the grade of Ruby Street in the City of San Diego, California, between the westerly line of Goshen Street and a line drawn northerly from the intersection of the southerly line of Ruby Street with the westerly line of Eureka Street to the intersection of the northerly line of Ruby Street with the southeasterly line of Linda Vista Road be, and the same is hereby established as follows:

At the intersection of the northerly line of Ruby Street with the westerly line of Goshen Street, establish the grade elevation at 179.25 feet.

At a point on the northerly line of Ruby Street distant 8.00 feet westerly of the last described point, establish the grade elevation at 179.00 feet; at a point on the northerly line of Ruby Street distant 10.00 feet westerly of the last named point, establish the grade elevation at 178.00 feet; at a point on the northerly line of Ruby Street distant 219.16 feet westerly of the last named point, establish the grade elevation at 147.30 feet; at a point on the northerly line of Ruby Street distant 20.00 feet westerly of the last named point establish the grade elevation at 145.50 feet; at a point on the northerly line of Ruby Street distant 18.27 feet westerly of the last named point, establish the grade elevation at 145.10 feet; at a point on the northerly line of Ruby Street distant 24.56 feet, more or less, westerly of the last named point, said point being the intersection of the northerly line of Ruby Street with the southeasterly line of Linda Vista Road, establish the grade elevation at 144.75 feet.

At the intersection of the southerly line of Ruby Street with the westerly line of Goshen Street, establish the grade elevation at 180.75 feet.

At a point on the southerly line of Ruby Street distant 8.00 feet westerly of the last named point, establish the grade elevation at 79.90 feet; at a point on the southerly line of Ruby Street distant 229.16 feet westerly of the last named point, establish the grade elevation at 147.80 feet; at a point on the

southerly line of Ruby Street distant 20.00 feet, more or less, westerly of the last named point, said point being distant 6.00 feet easterly from the intersection of the southerly line of Ruby Street with the easterly line of Eureka Street, establish the grade elevation at 145.00 feet.

At the intersection of the southerly line of Ruby Street with the easterly line of Eureka Street, establish the grade elevation at 144.23 feet

At the intersection of the southerly line of Ruby Street with the westerly line of Eureka Street establish the grade elevation at 142.20 feet.

SECTION 11. And the grade of Ruby Street between the points hereinbefore mentioned, shall have a uniform ascent and descent; all of said grade elevations to be established are in relation to the datum line of levels as fixed by Section 62.01 and Section 62.02 of the San Diego Municipal Code of said City.

SECTION 111. This Ordinance shall take effect and be in force on the thirty-first day from and after its passage.

Approved as to form:

J. F. DU PAUL
City Attorney

By Mona K Anderson
Deputy City Attorney

Presented by

A. K. Fozz
City Engineer

Bill Campbell KEM
City Manager

I HEREBY CERTIFY that the money required for the appropriation made and/or indebtedness and/or obligation incurred by reason of the provisions of the foregoing ordinance is in the Treasury, and that it is otherwise unencumbered.

Dated.....

Auditor and Comptroller of The City of San Diego, California

By.....Deputy.

Passed and adopted by the Council of the City of San Diego, California, this 27th day of December, 1955, by the following vote, to-wit:

YEAS—Councilmen: Burgener, Williams, Schneider, Kerrigan, Curran, Evenson, Mayor Dail

NAYS—Council men None

ABSENT—Council men None

Charles Dail

Mayor of The City of San Diego, California

FRED W. SICK

City Clerk of The City of San Diego, California

By *Sarah M. Harrison* Deputy.



~~I HEREBY CERTIFY that the foregoing ordinance was not finally passed until six calendar days had elapsed between the day of its introduction and the day of its final passage, to-wit, on the day of 195, and on the day of 195.~~

~~I FURTHER CERTIFY that said ordinance was read in full prior to its final passage.~~

~~I FURTHER CERTIFY that the reading of said ordinance in full prior to its final passage was dispensed with by a vote of not less than four members of the Council, and that there was available for the consideration of each member of the Council prior to the day of its final passage a written or printed copy of said ordinance.~~

City Clerk of The City of San Diego, California

By.....Deputy.



I HEREBY CERTIFY that the foregoing ordinance was passed on the day of its introduction, to-wit, on the 27th day of December, 1955, said ordinance being of the kind and character authorized for passage on its introduction by Section 16 of the Charter.

~~I FURTHER CERTIFY that the final reading of said ordinance was in full.~~

I FURTHER CERTIFY that the reading of said ordinance in full was dispensed with by a vote of not less than four members of the Council, and that there was available for the consideration of each member of the Council prior to the day of its passage a written or printed copy of said ordinance.

FRED W. SICK

City Clerk of The City of San Diego, California

By *Sarah M. Harrison* Deputy.



A. M. R. W.

527033

DOCUMENT No.

Date..... DEC 23 1955

OFFICE OF THE CITY CLERK
SAN DIEGO, CALIFORNIA

ORDINANCE No. 6800

Estab. grade of Ruby Street,
between Goshen Street and a
point near Linda Vista Road.

INTRODUCED

Dec 27 '55

Moved by *B*

Seconded by *E*

ADOPTED BY COUNCIL

DEC 27 1955

Moved by *B*

Seconded by *E*

GOES INTO EFFECT

Recorded on Film Roll 106 214
No.

01421